ASSESSORS ABSTRACT OF TOWNS

MADERA COUNTY

....Office of....
C. F. BONNER
Assessor of Madera County
CALIFORNIA

Block 84 – Page 7
Block 85 " 18
Baker's add. " 69

Madera, Cal., _____ 19____

Bailey E. Lands Page 87

Christmas & Orris 1st add 1 – 106
Christmas & Orris 2d " 61

R.R. Reservation 6-7-8-27-25

Clinton Street & Vineyard Avenue 91

Vineyard Ave & Clinton St 91

Vineyard Ave & William 87

Yosemite Avenue (East) 20

Yosemite Avenue & Gordon St 17 & 18

Yosemite Avenue & River 80

Sugar Pine Mill 90
Jordan Track 80

....Office of....
C. F. BONNER
Assessor of Madera County
CALIFORNIA

Madera, Cal., _____ 19____

Bailey Mrs E 20-106
Baker C. S. 87
Bradley W. L. 91
Cunningham John 90
Cunningham Thos 90
Cerreghino T. 97
Crescetti A 97
Dreffus L. 20
Eaton A. 91
Gordon Julia St 91
Gregovia A & M 97
Hyde Mrs Emma 17 & 18
Silver M E 91
Harper F 91
Horrington M E 90
Hughes Will 24 & 25
Hussey R. 18
Hartwell J B 91
Crown Ernest Co 90
Tigo 108

Mathews H W & E E 90
Maderas Sugar Pine Co 90
Maderas Waterworks 24
Maderas L. & P. Co 24-2
Mace Mrs J B 97
Morgan Joseph 91
Miller W C 91
Mongeo G. 91
Owens Mand 20
Penhallow 97
Prewitt D A 87
Prewitt E 87
Thurmon Door Co 36
Thede M E 97
Thede Wm 97
Richardson J F 97
Rodman Effie 91
Warner J L 91
Williams H L 20

A. CARLISLE & CO.
MANUFACTURING
STATIONERS
SAN FRANCISCO, - - CALIFORNIA
No. 59992
When another book like this is wanted, it will only be necessary to send the above number

MADERA
HUGHES

MADERA
HUGHES

	OWNER	TRANSFER	Mtg. Abts. Page	LOT	BLOCK	Value 1908		Check	Value 1909		Check	Value 1910		Check	Value 1911		Check	Value 1912		Check	Value 1913		Check	Value 1914		Check	Value 1915		Check	
						Land	Imp.		Land	Imp.		Land	Imp.		Land	Imp.		Land	Imp.		Land	Imp.		Land	Imp.		Land	Imp.		
1																														1
2																														2
3																														3
4																														4
5																														5
6																														6
7																														7
8																														8
9																														9
10																														10
11																														11
12																														12
13																														13
14																														14
15																														15
16																														16
17																														17
18																														18
19																														19
20																														20
21																														21
22																														22
23																														23
24																														24
25																														25
26																														26
27																														27
28																														28
29																														29
30																														30
31																														31
32																														32
33																														33
34																														34
35																														35
36																														36
37																														37
38																														38
39																														39
40																														40
41																														41
42																														42
43																														43
44																														44
45																														45
46																														46
47																														47
48																														48
49																														49
50																														50
51																														51
52																														52
53																														53
54																														54
55																														55
56																														56
57																														57
58																														58
59																														59
60																														60

MADERA
HUGHES

MADERA

Town of Madera,

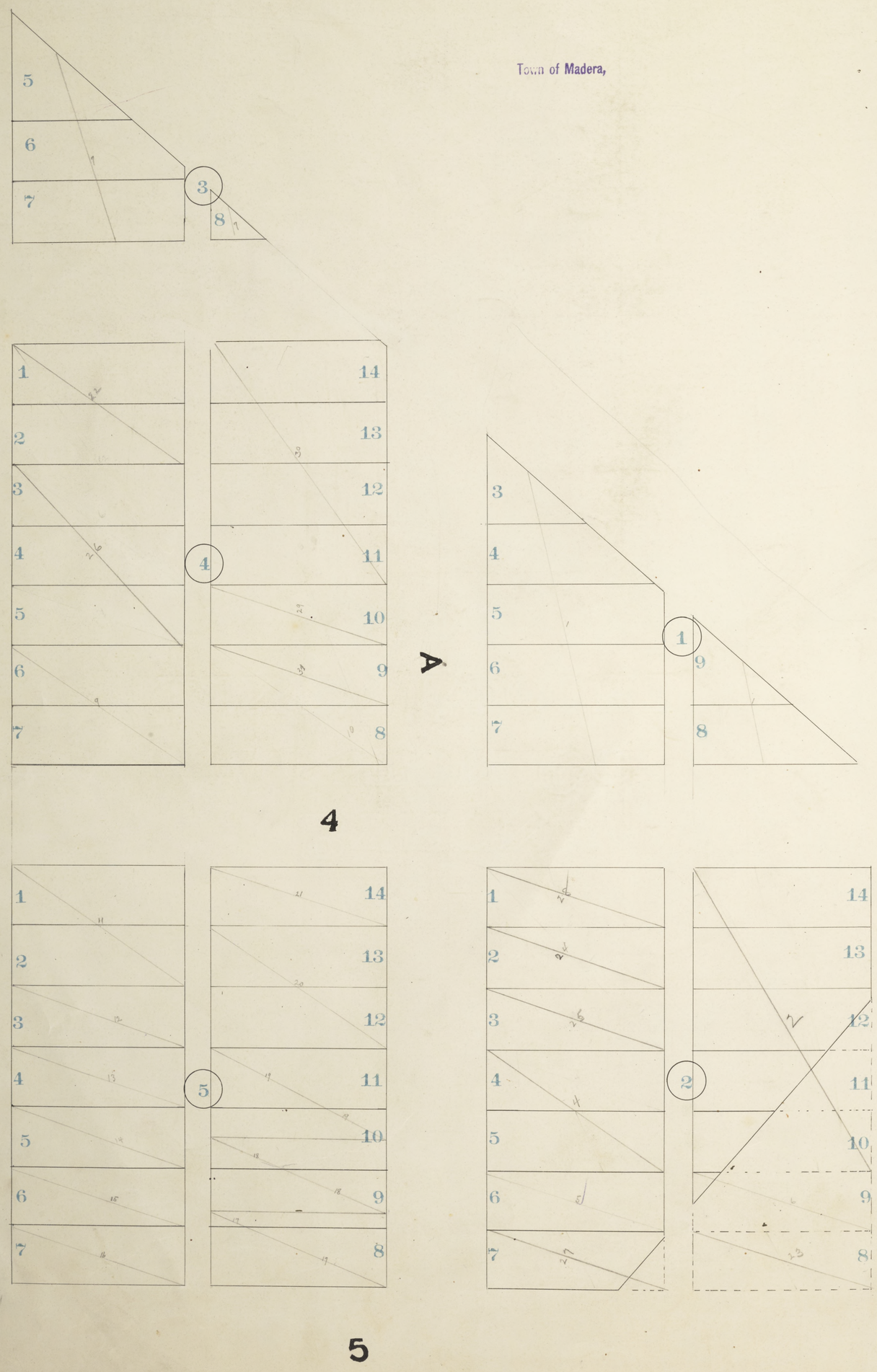

Town of Madera,

	OWNER	TRANSFER	Mtg. Abts. Page	LOT	BLOCK	Value 1908 Land	Value 1908 Imp.	Check	Value 1909 Land	Value 1909 Imp.	Check	Value 1910 Land	Value 1910 Imp.	Check	Value 1911 Land	Value 1911 Imp.	Check	Value 1912 Land	Value 1912 Imp.	Check	Value 1913 Land	Value 1913 Imp.	Check	Value 1914 Land	Value 1914 Imp.	Check	Value 1915 Land	Value 1915 Imp.	Check	
1	Adelia E. Dakan.	J. B. Faust 15		all	1	300	700	384	300	700	391	300	700	251	300	700	251	300	700	320	300	700	356	300	700	601	300	700	502	1
2	Crown Investment Company.	Effie Jewel Haley 15		10 to 14	2	1500		405	1500		352	1500		362	1500		252	650	1500	368	750	2000	328	750	2500	501	750	2500	501	2
3	Thomas G. Duncan	T. A. Lee 11	246	~~3~~	~~2~~	200		349	200		353	200		386	200		360	checked No 6		✓			–			–			–	3
4	Nancy J. Brewer	Hannah Glass 12	165	4-5	2	200	600	251	200	600	251	200	500	337	200	500	251	400	500	398	400	500	374	400	500	672	400	500	682	4
5	H. R. Breyfogle.		339	6	2	200	400	251	200	400	251	200	400	251	200	400	251	800	400	367	200	400	328	200	400	501	200	400	594	5
6	Alice Hester Duncan			9	2	100	400	251	100	400	252	100	500	251	100	500	329	100	500	251	150	500	355	150	500	621	150	500	501	6
7	John Scheeler	H. A. Griffin 13		all	3	200		384	200		403	200		338	200		329	200		367	200		251	200		671	200		684	7
8	Ignacio Preciado			5	4	200	400	384	200	400	391	200	400	361	200	400	360	200	400	369	checked No 26		✓			–			–	8
9	Commercial Bank of Madera	Commercial National Bank 13		6-7	4	400	600	349	400	600	252	400	600	251	400	600	390	400	600	396	450	600	374	450	600	672	450	600	650	9
10	Crown Investment Company.	H. A. Griffin & J. M. Griffin 15		8 ~~13-14-15-16~~	4	1100		405	1100		352	1400		362	850		252	850		368	1050		373	350		641	225		685	10
11	Hattie R. Hensley		111	1-2	5	600	700	385	600	700	391	500	800	386	500	800	360	600	800	369	550	800	388	550	800	631	550	800	650	11
12	Mrs. R. A. Payne.			3	5	300	400	349	300	400	353	250	400	252	250	400	360	250	400	320	250	400	356	250	400	632	250	400	501	12
13	Thos Autrand est	Louise Autrand 15		4	5	300	400	252	300	400	353	250	300	252	250	300	329	250	300	251	250	300	328	250	400	501	250	400	650	13
14	Mrs. M. E. Butin			5	5	300	300	384	300	300	251	250	300	376	250	300	388	250	300	369	250	300	382	250	1500	671	250	1500	502	14
15	Vic Sunia			6	5	300	400	252	300	400	252	250	500	252	250	500	251	250	500	320	250	500	328	250	500	579	250	500	501	15
16	M. J. Pedros			7	5	350	300	252	350	300	252	300	400	252	300	400	251	300	400	251	300	400	251	300	400	502	400	700	502	16
17	Margaret E. Smith	R. A. Bay 12		8 S½ of 9	5	360	800	252	360	800	403	300	700	387	300	700	360	300	700	356	300	700	329	300	700	632	300	700	502	17
18	Joseph M. Stevens		11	N¾ of 9. S½ of 10	5	315	700	252	315	700	252	250	600	328	250	600	381	250	600	320	250	600	252	250	600	601	250	600	651	18
19	John C. Schroeder			N½ of 10. all of 11	5	375	800	253	375	800	253	300	600	252	300	600	251	300	600	251	300	600	252	300	600	502	300	600	503	19
20	Crown Investment Company	James H. Latham 13		12-13.	5	500		405	500		352	400		362	400		252	400	700	368	400	700	389	400	700	632	400	700	502	20
21	Episcopal Bishop of California			14	5	–	–	✓	–	–	✓	–	–	–	–	–	✓			✓			–			–			–	21
22	C. F. & A. & M. B. Preciado 11			1-2	4	–	–	✓	–	–	✓	–	–	–	600		390	600		367	400		374	400		670	400		595	22
23	James J. Haley 12	Effie Jewel Haley 15		8	2	–	–	✓	–	–	✓	–	–	✓	–	–	✓	150		347	150		251	150		501	150	600	501	23
24	H. A. Griffin 13			2	2	✓	✓	✓	✓	✓	✓	✓	✓	✓	✓	✓	✓	✓		✓	200		251	200		671	200		684	24
25	Laura Jane Wells 13			3	2	✓	✓	✓	✓	✓	✓	✓	✓	✓	✓	✓	✓	✓		–	200		395	200		631	200		649	25
26	C. F. Preciado 13			3-4-5	4	✓	✓	✓	✓	✓	✓	✓	✓	✓	✓	✓	✓	✓		✓	600	400	374	600	400	671	600	400	595	26
27	Daisy Breyfogle 13			7	2	✓	✓	✓	✓	✓	✓	✓	✓	✓	✓	✓	✓	✓		✓	200		328	200	1000	501	200	1000	595	27
28	E. E. Gilmer 13			1	2	✓	✓	✓	✓	✓	✓	✓	✓	✓	✓	✓	✓	✓		✓	200	700	251	200	700	501	200	700	501	28
29	Delbert O. Traeger 15	Mary A. Gray		10	4																			175	50	621	175	50	649	29
30	C. F. Preciado 15	Arthur P. West		11-12-13-14	4																			700		671	700		650	30
31	A. E. McElligott			9	4																						175		595	31
32																													✓	32

MADERA

2

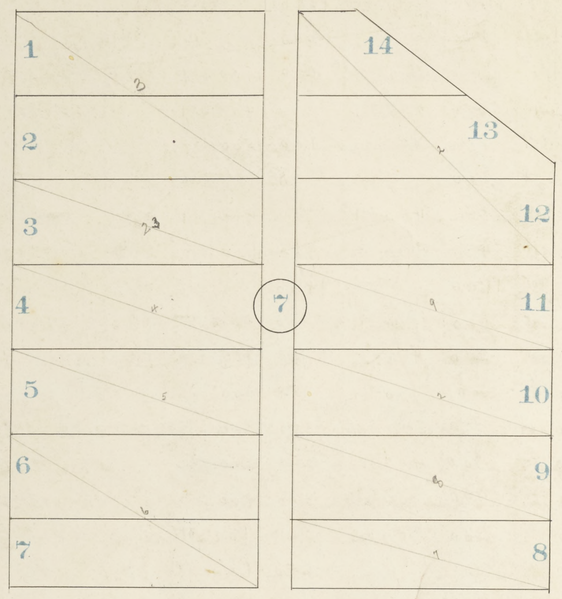

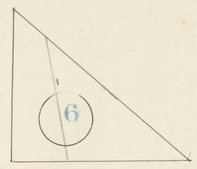

Town of Madera,

3

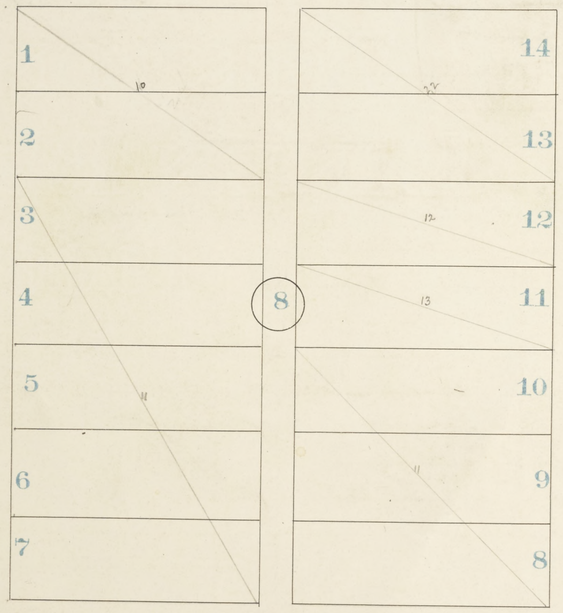

4

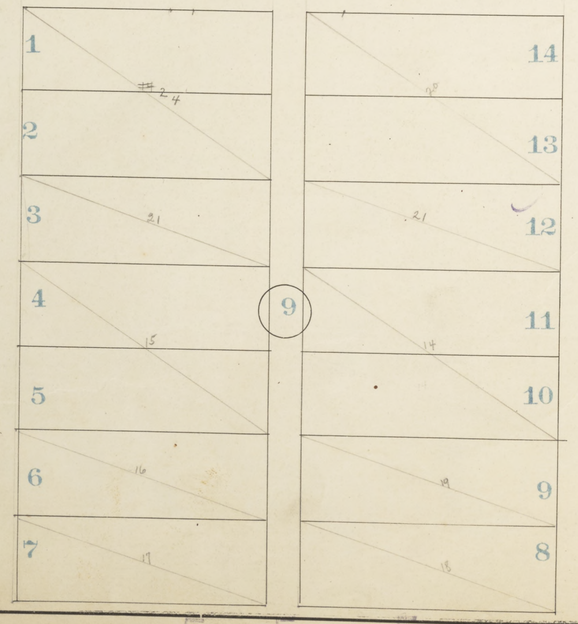

Town of Madera,

	OWNER	TRANSFER	Mtg. Abts. Page	LOT	BLOCK	Value 1908 Land	Value 1908 Imp.	Check	Value 1909 Land	Value 1909 Imp.	Check	Value 1910 Land	Value 1910 Imp.	Check	Value 1911 Land	Value 1911 Imp.	Check	Value 1912 Land	Value 1912 Imp.	Check	Value 1913 Land	Value 1913 Imp.	Check	Value 1914 Land	Value 1914 Imp.	Check	Value 1915 Land	Value 1915 Imp.	Check	
1	Wm A. Griffin S. R. Frizelle 12	John Cooney		all	6	50		350	50		353	50		253	50		329	50		251	50		356	50		621	50		608	1
2	Crown Investment Company	W. H. Griffin + A. M. Griffin		8-10-12-13-14	7	750		405	600		352	500		362	500		252	500		368	500		373	500		641	650		685	2
3	Emma Lake ½ (W. S. + G. S. + A. L. + J. O. Sherman 11 + W. McCall)	S. O. Wootten 12		1-2	7	250	600	385	750	600	391	600	600	253	400		256	400		369	450	1200	351	450	1200	579	650	1200	503	3
4	George Bagnelle.	Ray L. Bagnelle.		4	7	250		353	250		353	200		253	200		253	200		252	200		380	200		601	300		504	4
5	James Currant - Estate.			5	7	250	400	253	250	400	354	200	400	376	200	400	361	200	400	320	200	400	252	200	400	632	300	400	657	5
6	Mrs. Addie M. Daulton.	George Brown 12		6-7	7	500	1000	350	500	1000	353	450	1000	253	450	1000	329	450	1000	370	450	1000	374	450	1000	670	650	1000	595	6
7	J. F. Daulton	Catherine Warner 13		8	7	200		350	200		354	200		253	200		330	200		321	200	800	394	200	800	632	250	800	503	7
8	G. L. Hoodsons + C. E. Falconer + J. P. Falconer	Emma Scott Bailey 15	133	9	7	200	400	253	200	400	354	150	400	254	150	400	330	150	400	321	200	400	252	200	400	580	250	400	504	8
9	First Presbyterian Church of Madera.			11	7	200	500	253	200	500	354	150	500	254	150	500	253	150	500	321	200	500	252	200	500	502	250	500	504	9
10	Edith C. Cox Chas. Rummelsburg 11	Leo Friedberger 12		1-2	8	500	800	385	500	800	354	500	900	338	500	900	253	500	900	321	550	900	375	550	900	580	650	900	584	10
11	Roberts Estate Company	The Roberts Estate Company, a corporation 15		3 to 10	8	2000	4000	409	2000	4000	392	2000	4000	387	2000	4000	330	2000	4000	396	2000	4000	375	2000	4000	668	2600	4000	651	11
12	Norrie Bissett.	Florence L. Kast 11		12	8	250	250	254	250	250	254	200	300	254	200	300	330	200	300	252	200	300	346	200	300	580	250	300	651	12
13	Crown Investment Company	W. H. Griffin + J. M. Griffin 15		11-~~12-14~~	8	500	800	405	500	1000	352	600	1000	362	200		252	200		368	200		373	200		641	250		685	13
14	Antone Jacob 15	Mrs. Joseph E. Gabriel		~~12~~-10-11	9	1350	900	254	1350	900	255	1350	800	254	1350	800	254	1350	800	356	1350	800	357	1350	800	602	600	700	506	14
15	A. A. McCumber	Mary Frances McCumber 15		4-5	9	700	700	356	700	700	354	700	700	361	700	700	253	700	700	321	750	700	375	750	700	628	750	700	653	15
16	John H. Linville Jose Linville	A. L. Sherwood 15		6	9	400	500	351	400	500	404	400	400	254	400	400	330	400	400	370	500	400	390	500	400	678	500	400	505	16
17	Susan Griffin W. A. Griffin 11	The Roman Catholic Bishop of Monterey + Los Angeles (a Corp. sole) 15		7	9	450		350	450		255	450		253	450		329	450	500	378	600	500	356	600	500	601	600	500	653	17
18	Manuel Quaresmar			8	9	350	300	299	350	300	255	350	400	255	350	400	285	350	400	252	400	400	357	400	400	602	400	300	505	18
19	Mrs. E. A. Hill			9	9	300	350	254	300	350	255	300	400	255	300	400	254	300	400	252	300	400	253	300	400	502	300	400	505	19
20	David Hutchinson - Estate Eva M. Hutchinson	Coral H. Hargrove 15 13	55	13-14	9	600	200	255	600	200	256	600	200	376	600	200	361	600	200	370	700	200	329	700	500	581	700	500	654	20
21	Crown Investment Company			3-12	9	650	500	405	650	500	352	650	500	362	650	500	252	650	500	368	650	500	373	650	500	641	650	500	652	21
22	S. H. Westfall 11			13-14	8	—			—			—		—	400	1000	361	400	1000	370	450	1000	330	450	1000	580	550	1000	504	22
23	Margaret Hern 11			3	7	✓	✓		✓						200	600	251	200	600	369	200	600	388	200	600	502	300	600	503	23
24	Jacob K. Jacob			1-2	9																						750	500	505	24
25																														25
26																														26
27																														27
28																														28
29																														29
30																														30
31																														31
32																														32
33																														33
34																														34
35																														35
36																														36
37																														37
38																														38
39																														39
40																														40
41																														41
42																														42
43																														43
44																														44
45																														45
46																														46
47																														47
48																														48
49																														49
50																														50
51																														51
52																														52
53																														53
54																														54
55																														55
56																														56
57																														57
58																														58
59																														59
60																														60

Town of Madera,

MADERA

1

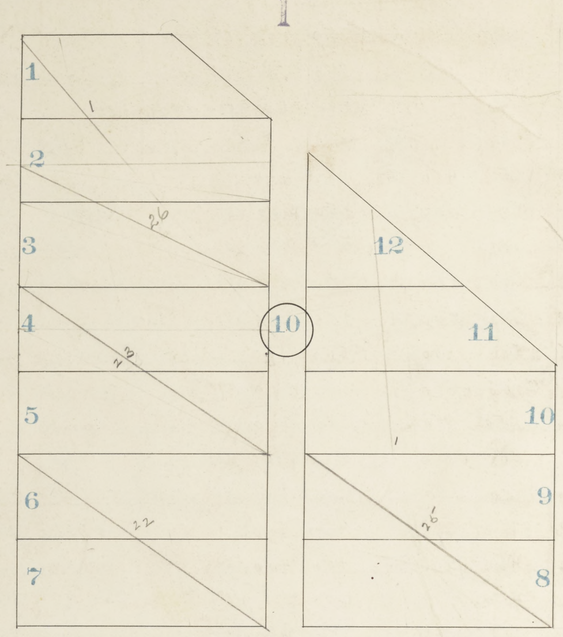

2

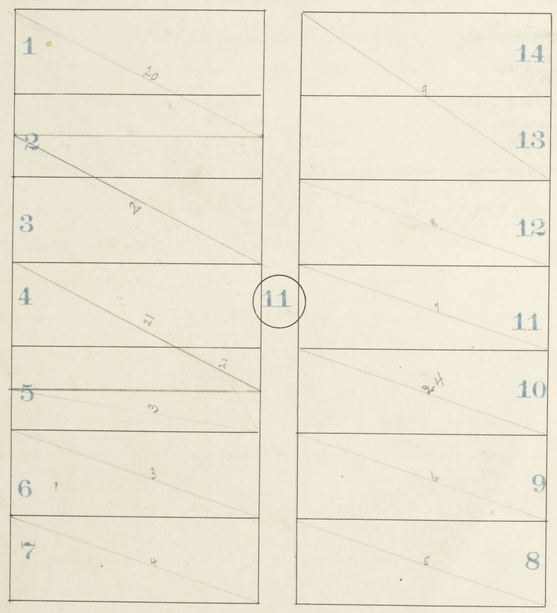

3

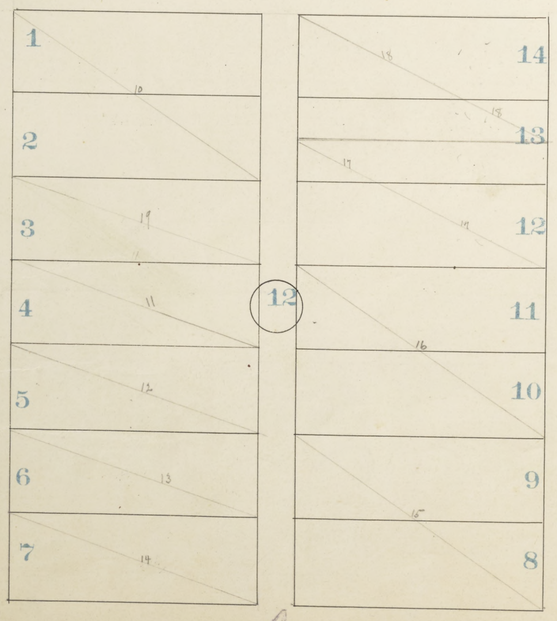

4

Town of Madera

	OWNER	TRANSFER	Mtg. Abts. Page	LOT	BLOCK	Value 1908 Land	Value 1908 Imp.	Check	Value 1909 Land	Value 1909 Imp.	Check	Value 1910 Land	Value 1910 Imp.	Check	Value 1911 Land	Value 1911 Imp.	Check	Value 1912 Land	Value 1912 Imp.	Check	Value 1913 Land	Value 1913 Imp.	Check	Value 1914 Land	Value 1914 Imp.	Check	Value 1915 Land	Value 1915 Imp.	Check	
1	Crown Investment Company			N½ of 2 Jan 1 of 2	10	1000		405	1000		352	1000		362	700		262	600		368	925		373	825		641	550		652	1
2	Crown Investment Company	Arthur V. Heavenrich 11		3-4 of 2	11	1500	500	405	1250	450	352	500	450	362	500	450	252	300	800	322	450	800	330	450	1200	580	450	1200	506	2
3	A. J. Etter.			6-8 of 5	11	300	600	351	300	600	392	375	700	338	375	700	361	375	800	397	450	800	352	450	800	668	450	800	507	3
4	Mary Schmitz.	C. H. Toby 13		7	11	300	400	351	300	400	354	300	400	338	300	400	258	300	400	326	400	400	330	400	400	503	400	400	507	4
5	Mary Hoffman			8	11	300	500	255	300	500	256	250	550	387	250	550	254	250	550	322	250	550	349	250	550	503	350	550	507	5
6	G. H. Kenney.	Anna M. Kenney 12		9	11	250	500	255	250	500	257	200	500	377	200	500	381	200	500	253	250	500	253	250	500	582	300	500	507	6
7	B. C. Fisher.			11	11	250	500	385	250	500	392	200	500	255	200	500	255	200	500	371	250	500	253	250	500	582	300	500	508	7
8	H. H. H. Hunter.	Louise M. Hunter 11		12	11	250	500	352	250	500	393	200	500	387	200	500	381	200	700	371	250	700	254	250	700	664	300	700	653	8
9	O. B. Thurman.			13-14	11	500	800	386	500	800	256	400	1000	255	400	1000	255	400	1000	253	500	1000	254	500	1000	503	650	1000	508	9
10	Eunice A. Toby			1-2	12	600	1200	255	600	1200	257	600	1200	361	600	1200	382	600	1200	322	850	1000	330	850	1000	504	850	1000	508	10
11	Uriah Toby	Gilman E. Hill 11		3-4	12	600	500	256	300	500	404	300	500	256	300	500	255	300	500	253	400	500	254	400	500	504	400	400	508	11
12	Ellen L. McCheaney			5	12	300	400	351	300	400	257	300	400	256	300	400	255	300	400	253	400	400	254	400	400	504	400	400	596	12
13	Mrs. Michael Walsh	Mary Ann Walsh 11		6	12	300	50	256	300	50	354	300	100	256	300	100	331	300	100	323	400	200	343	400	200	602	400	200	653	13
14	Wm Stahl			7	12	300	350	256	300	350	258	300	500	256	300	500	255	300	500	323	500	500	254	500	500	618	500	500	509	14
15	F. B. Woods			8-9	12	500	200	352	500	200	257	500	200	363	500	200	331	500	200	357	600	200	255	600	200	505	750	200	509	15
16	Mrs. Cynthia Mugler			10-11	12	500	500	256	500	500	258	500	600	257	500	600	256	500	600	254	500	600	255	500	600	504	700	600	510	16
17	Mrs. Rebecca Breyfogle.	Aristo Kenney Colcoff 11 Wm C. Kenney 3, Sophia Sheafe 3, George Bonahue 3		12-S½ of 13.	12	375	500	386	375	500	258	375	500	256	375	500	375	375	500	254	375	500	255	375	500	504	525	500	509	17
18	Mrs. Jane Donahoo Estate.			14-N½ of 13.	12	400	200	352	400	200	355	400	300	257	400	300	331	400	300	357	500	300	331	500	300	618	575	250	509	18
19	Charles H. Toby.	Amelia L. Murphy 13		3	12	–		–	300		257	300		363	300		382	300		322	400		330	400		617	400		596	19
20	George S. Thurman 12			1-N½ of 2	11	–		–	450	600	256	375	700	255	375	700	254	375	800	253	500	800	253	500	800	503	500	800	506	20
21	T. F. Saunders.			4-N½ of 5	11	–		–	–		–	375	1400	361	375	1400	254	375	1400	356	450	1400	253	450	1400	503	450	1400	506	21
22	Mrs. H. R. Bancroft			6-7	10	–		–	–		–	–		–	400		381	400		370	400		380	400	1500	629	400	1300	506	22
23	Rosenthal Estate Co. 12			4-5	10	–	–	✓	–	–	✓	–	–	✓	–	–	✓	250		252	400	800	375	400	800	639	400	1200	601	23
24	Mary A. Nesbitt Rinker 12			10	11	–	–	✓	–	–	✓	–	–	✓	–	–	✓	200	450	322	250	550	392	250	550	672	300	550	508	24
25	Dorothy B. Roberts 13			8-9	10	✓	✓	✓	✓	✓	✓	✓	✓	✓	✓	✓	✓	✓	✓	✓	400		375	400	3000	668	400	3000	653	25
26	Arthur J. Manasse			Bond S½ of 2	10																						300	1300	596	26
27																														27
28																														28
29																														29
30																														30
31																														31
32																														32
33																														33
34																														34
35																														35
36																														36
37																														37
38																														38
39																														39
40																														40
41																														41
42																														42
43																														43
44																														44
45																														45
46																														46
47																														47
48																														48
49																														49
50																														50
51																														51
52																														52
53																														53
54																														54
55																														55
56																														56
57																														57
58																														58
59																														59
60																														60

Town of Madera,

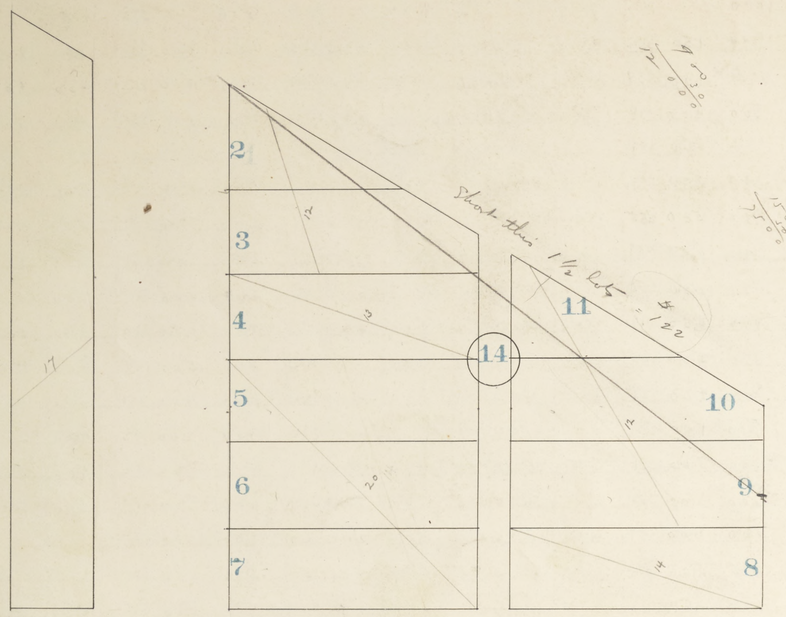

1

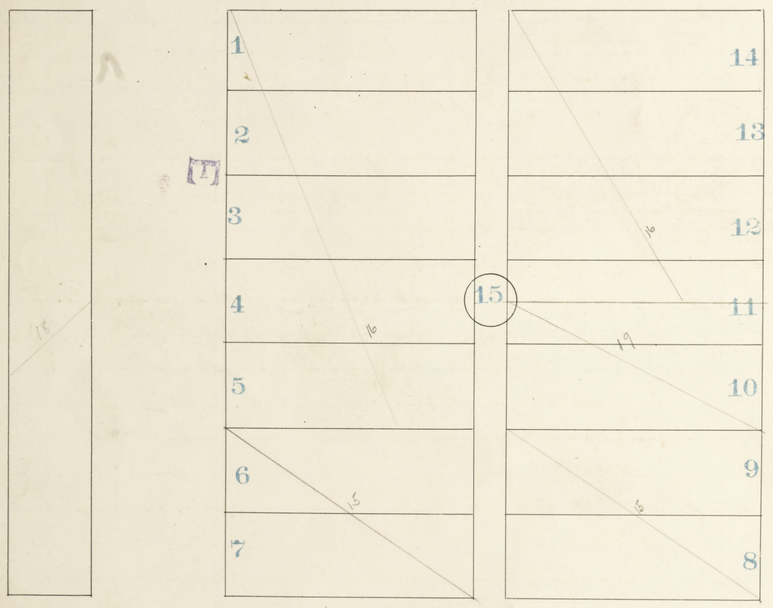

2

4

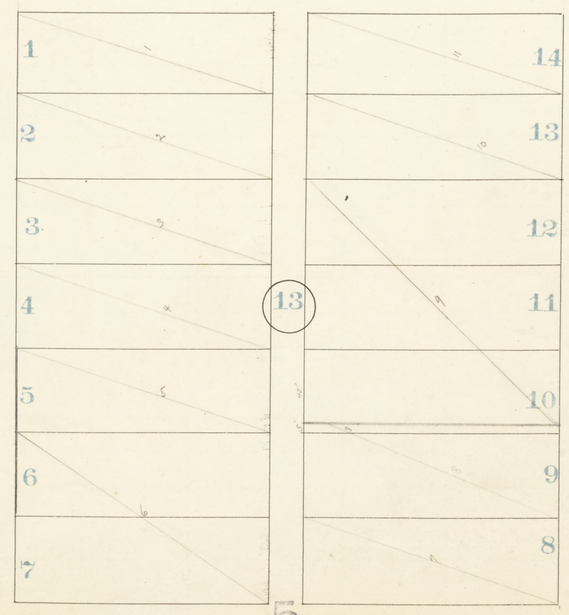

5

	OWNER	TRANSFER	Mtg. Abts. Page	LOT	BLOCK	Value 1908 Land	Value 1908 Imp.	Check	Value 1909 Land	Value 1909 Imp.	Check	Value 1910 Land	Value 1910 Imp.	Check	Value 1911 Land	Value 1911 Imp.	Check	Value 1912 Land	Value 1912 Imp.	Check	Value 1913 Land	Value 1913 Imp.	Check	Value 1914 Land	Value 1914 Imp.	Check	Value 1915 Land	Value 1915 Imp.	Check	
				Town of Madera,																										
1	E. M. Reid		~~89~~	1	13	500	2000	410	500	2000	393	500	1500	388	500	1400	388	500	1400	371	600	1400	352	600	1400	639	600	1200	509	1
2	James Butler			2	13	400	400	386	400	400	355	400	400	257	400	400	332	400	400	323	500	400	255	500	400	582	500	1200	510	2
3	Joe F. Amaro			3	13	400	400	256	400	400	258	400	400	257	400	400	256	400	400	323	500	400	331	500	400	633	500	400	655	3
4	J. M. Creighton			4	13	400	100	257	400	100	258	400	100	258	400	100	331	400	100	254	500	100	256	500	100	583	500	100	511	4
5	First Presbyterian Church of Madera	City of Madera[15]		5	13	Church Lot	✓				✓			—			✓			✓			—			—			—	5
6	Nellie A. Floto	Floto Incorporated (corp)[10]	~~239~~	6-7	13	1400	200	389	1400	200	405	1400	400	397	1400	400	382	1600	400	397	2200	400	387	2200	400	633	2200	400	689	6
7	John H. Linville	Josie J. Linville[9]		8	13	600	1000	351	600	1000	404	600	1100	254	600	1100	330	600	1100	370	700	1100	390	700	1100	678	700	1100	510	7
8	Wm. C. Tighe	Tighe Ranch Co. (corp)[8]		9-8 of 10	13	550	500	409	550	500	392	550	500	388	550	500	388	550	500	371	650	500	394	650	500	678	650	500	596	8
9	Mrs. F. L. Proctor	H. M. Conley[7]	109	11-12-N½ of 10	13	1200	3250	257	1200	3250	393	1100	3000	253	1100	3000	256	1100	3000	371	1100	3000	375	1100	3000	505	1100	3000	511	9
10	Con Breslin			13	13	400	350	411	400	350	259	350	500	339	350	500	256	350	500	357	400	500	256	400	500	505	400	500	510	10
11	Annie S. Ragsdale	H. O. Wolff[13]		14	13	400	500	352	400	500	259	400	500	258	400	500	256	400	500	254	450	500	256	450	500	602	450	500	571	11
12	Crown Investment Company			2-3 of 5 each; ~~5-6-7-8-9~~; 7 of 10-11	14	200		405	200		353	200		362	200		252	200		368	750		373	325		641	325		682	12
13	F. B. Gilchrist[18]			4	14	100	300	257	100	300	259	100	200	258	100	200	257	100	200	254	100	200	256	100	200	505	100	200	571	13
14	O. B. Culbern Rosa Lee Hunt[16]	Mary J. Eafferty[12]	~~102~~ 103	8	14	200	500	257	200	500	259	200	500	388	200	500	332	200	500	324	200	500	256	200	500	603	200	500	572	14
15	D. C. McKenzie			6-7-8-9 only 1/2 of 8	15	600	500	258	600	500	260	600	500	258	600	500	332	800	500	256	800	500	257	800	600	506	800	700	572	15
16	Crown Investment Company	D. C. McKenzie[14]		1-5-10-12 to 14	15	1000		405	1000		352	1000		362	1000		252	850		368	1200		373	1200		506	1200		572	16
17	Crown Investment Company			5 x 250 of 1/4 of Blk 14 in 21 & 22		checked on next page No 22					✓	no 23 for 1914		—			✓			✓			—			—			—	17
18	Crown Investment Company			5 x 250 of 1/4 of Blk 15 in 23 & 24																✓			—			—			—	18
19	Gerson E. Price[12]			10-8 of 7 of 11	15	—	—	✓	—	—	✓	—	—	✓	—	—	✓	300	600	372	400	600	391	400	600	633	400	600	572	19
20	Harry Munter and Stamford O. Child[11]			5-6-7	14			—			—			—			—			—			—	300	450	505	300	450	571	20
21																														21
22																														22
23																														23
24																														24
25																														25
26																														26
27																														27
28																														28
29																														29
30																														30
31																														31
32																														32
33																														33
34																														34
35																														35
36																														36
37																														37
38																														38
39																														39
40																														40
41																														41
42																														42
43																														43
44																														44
45																														45
46																														46
47																														47
48																														48
49																														49
50																														50
51																														51
52																														52
53																														53
54																														54
55																														55
56																														56
57																														57
58																														58
59																														59
60																														60

Town of Madera, 1

MADERA

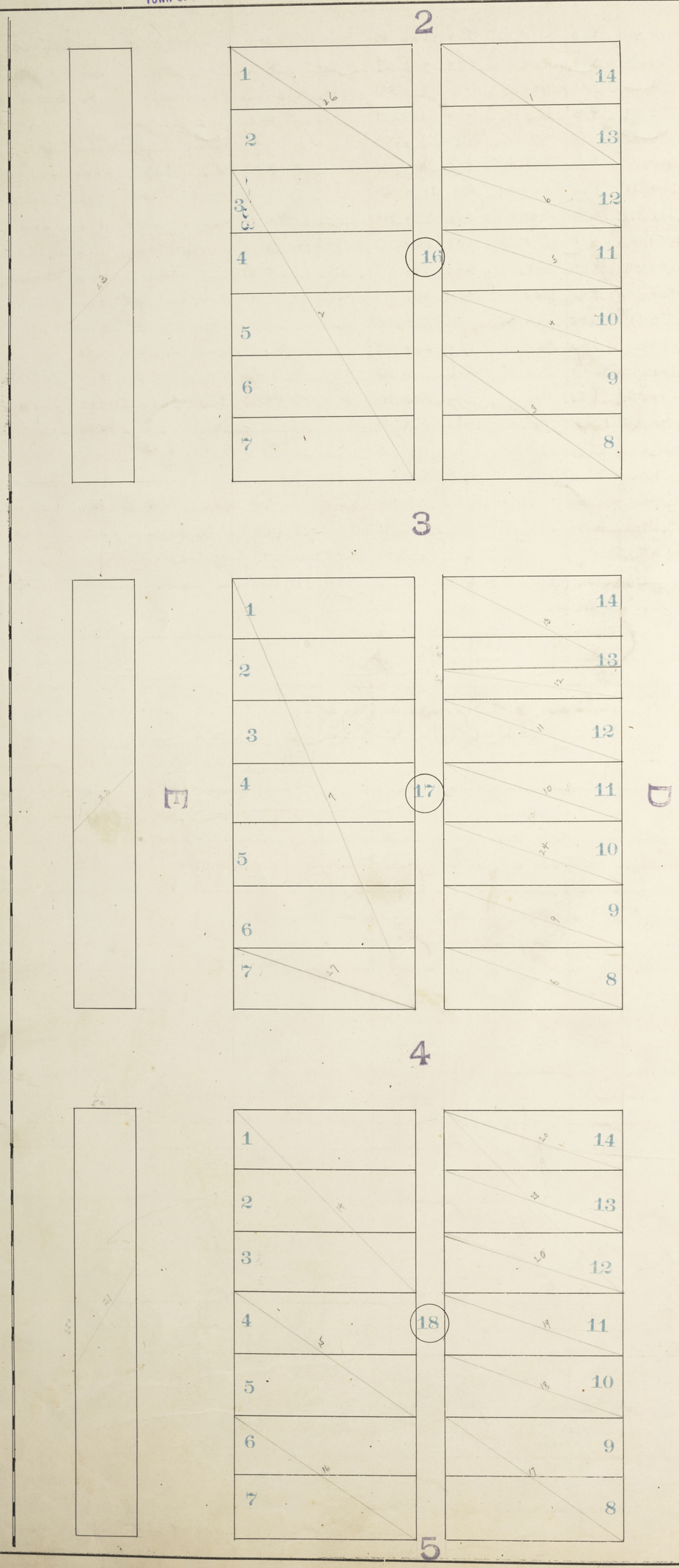

	OWNER	TRANSFER	Mtg. Abts. Page	LOT	BLOCK	Value 1908 Land	Value 1908 Imp.	Check	Value 1909 Land	Value 1909 Imp.	Check	Value 1910 Land	Value 1910 Imp.	Check	Value 1911 Land	Value 1911 Imp.	Check	Value 1912 Land	Value 1912 Imp.	Check	Value 1913 Land	Value 1913 Imp.	Check	Value 1914 Land	Value 1914 Imp.	Check	Value 1915 Land	Value 1915 Imp.	Check	
				Town of Madera,																										
1	John L. Price E. P. Brown	G. E. Rifferdan	376	13-14	16	900	1000	258	900	1000	260	700	1300	258	700	1300	257	700	1300	255	650	1000	331	650	1000	621	650	1000	513	1
2	Crown Investment Company			3 to 7	16	400		405	400		352	400		362	400		252	500		368	650		373	650		641	650		652	2
3	C. A. Dunn			8-9	16	600	600	406	600	600	260	550	700	363	550	700	383	550	700	324	750	700	375	750	700	665	750	700	512	3
4	Mary Hoffman			10	16	300		255	300		256	250		387	250		264	250		322	300		349	300		503	300		507	4
5	A. L. Speegle			11	16	300	450	258	300	450	260	250	500	259	250	500	257	250	500	357	300	500	257	300	500	506	300	500	513	5
6	W. C. Ring	G. W. Donahue	109	12	16	300	400	353	300	400	261	250	400	364	250	400	361	250	400	357	350	400	384	350	400	618	350	400	655	6
7	Crown Investment Company			1 to 6	17	750		405	750		352	750		362	750		252	750		368	750		373	750		641	750		652	7
8	Berkeley Bible Seminary			8	17	300	700	258	300	700	260	300	700	259	300	700	257	300	700	255	500	700	257	500	700	506	500	700	514	8
9	J. & M. Scheeler			9	17	Diff. 150 / mortg. 150	250 / 250	384 / 386	150 / 150	250 / 250	403 / 404	150 / 150	250 / 250	338 / 339	150 / 150	250 / 250	327 / 332	150 / 150	250 / 250	367 / 372	200 / 200	250 / 250	392 / 392	200 / 200	250 / 250	506 / 506	200 / 200	250 / 250	513 / 513	9
10	Wm. C. Utter			~~10~~-11	17	600	500	258	600	500	394	300	500	339	300	500	389	300	500	372	400	500	331	400	500	634	400	500	655	10
11	Nellie A. Floto	J. L. Price / J. L. Price		12	17	300	800	387	300	800	405	300	800	377	300	800	259	300	800	324	400	800	357	400	800	507	400	800	514	11
12	R. D. Harder		348	S½ of 13	17	150	350	387	150	350	394	150	250	389	150	250	362	150	250	255	200	350	257	200	350	598	200	350	684	12
13	Frances K. Sharp	John Hudden McCabe		14 - N½ of 13	17	500	800	387	500	800	404	500	800	364	500	800	257	500	600	255	650	600	257	650	600	507	650	600	513	13
14	Crown Investment Company			1-2-3	18	750		405	750		352	750		362	750		252	750		368	900		373	900		641	900		652	14
15	Archibald Estate			4-5	18	650		354	650		261	650		339	650		362	650		324	650		352	650		634	650		597	15
16	H. S. Williams			6-7	18	1300	100	274	1300	100	261	1200	100	259	1200	100	333	1200	100	256	1200	100	269	1200	100	583	1200	100	657	16
17	T. J. Cunningham	Frieda L. Stahl		8-9	18	1400	100	353	1400	100	355	1400	100	389	1400	100	333	1800		325	2200		258	2200		507	2200		574	17
18	N. Rosenthal The Rosenthal Estate	Frieda L. Stahl		10	18	500	600	408	500	600	355	500	700	340	500	700	319	500	700	325	600	700	258	600	700	507	600	700	574	18
19	Mary Wiseman Waddell		466	11	18	500	500	353	500	500	394	400	700	389	400	700	333	400	700	256	500	700	258	500	700	634	500	700	655	19
20	Mrs. Mary A. B. Flynn	J. T. Easton		12-~~13~~-14	18	1600	250	259	1600	250	262	1300	300	260	1300	300	258	850	300	325	1600	1400	346	1100		507	1100		575	20
21	Madera Farmers Warehouse Company (a corp.)	The Grangers Warehouse Company (a corp.)		50 x 250 ft. of Blk. 18 in Sec. 24		750	2000	272	750	2000	262	750	2000	259	750	2000	326	750	2000	318	750	2000	331	750	2000	639	750	1900	596	21
22	Crown Investment Company			50 x 250 ft. of Blk. 18 in Sec. 24		300		406	300		352	300		362	300		252		300	368	300		373	200		641	200		652	22
23	Crown Investment Company			50 x 250 ft. of Blk. 18 in Sec. 24										362			252			368			373	400		641	400		652	23
24	W. B. Coffman	Jennie Coffman		10	17	–		–	–		–	300	400	389	300	400	388	300	400	358	400	400	346	400	400	673	400	400	655	24
25	Matthew Flynn			~~12~~	~~18~~	–	–	✓	–	–	✓	–	–	✓	–	–	✓	450		377	Checked No 20		✓			–			–	25
26	John W. Linville			1-2	16	✓	✓	✓	✓	✓	✓	✓	✓	✓	✓	✓	✓	✓		✓	250	300	390	250	300	679	250	300	512	26
27	Ella Bockenoogen			7	17	✓	✓	✓	✓	✓	✓	✓	✓	✓	✓	✓	✓	✓		✓	150		357	150		603	150		514	27
28	Kathleen B. Easton			13	18																			500	1500	668	500	1500	515	28
29																														29
30																														30
31																														31
32																														32
33																														33
34																														34
35																														35
36																														36
37																														37
38																														38
39																														39
40																														40
41																														41
42																														42
43																														43
44																														44
45																														45
46																														46
47																														47
48																														48
49																														49
50																														50
51																														51
52																														52
53																														53
54																														54
55																														55
56																														56
57																														57
58																														58
59																														59
60																														60

Town of Madera,

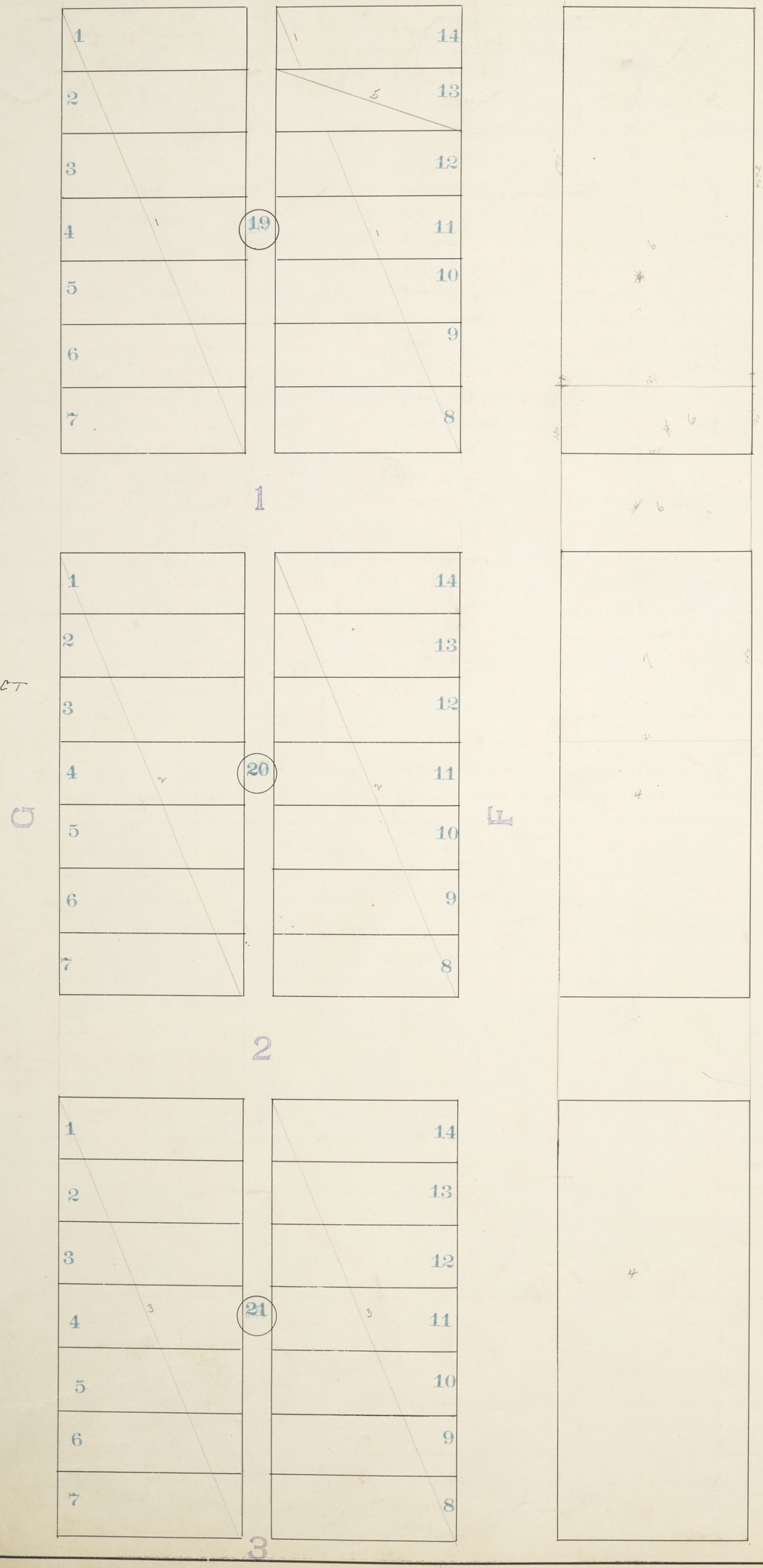

19-20-21 = FLOTOTRACT
—1911—

Town of Madera

	OWNER	TRANSFER	Mtg. Abts. Page	LOT	BLOCK	Value 1908 Land	Value 1908 Imp.	Check	Value 1909 Land	Value 1909 Imp.	Check	Value 1910 Land	Value 1910 Imp.	Check	Value 1911 Land	Value 1911 Imp.	Check	Value 1912 Land	Value 1912 Imp.	Check	Value 1913 Land	Value 1913 Imp.	Check	Value 1914 Land	Value 1914 Imp.	Check	Value 1915 Land	Value 1915 Imp.	Check	
1	Nellie A. Floto	Floto Incorporated"		12 ~~14~~ + 14	19	250		387	250		405	250		377	250		382	300		397	300		387	300		633	300		689	1
2	Nellie A. Floto	Floto Incorporated"		1 to 14	20	250		387	250		405	250		377	250		382	400		397	400		387	400		633	400		689	2
3	Nellie A. Floto	Floto Incorporated"		1 to 14	21	400		387	400		405	400		377	400		382	500		397	500		387	500		633	500		689	3
4	Crown Investment Company			100 x 151 opposite 14 St. 630 x 151 opposite 14 St. 50 x 630																			—	500		641	450		652	4
5	Anna Shugg"			13	19	—			—		—	—			25		359	25	75	256	25	75	258	25	75	634	25	75	375	5
6	H. L. Brown"			151 x 467.5 x 196 x 59 ft. in																				250	900	508	325	900	517	6
7	Madera Co-operative Creamery Ass.			100 x 151 opposite Lots 12, 13 + 14 of Blk 20																							200	1200	597	7

Blocks on next page with No 7 - Here for 1914 ✓

Town of Madera,

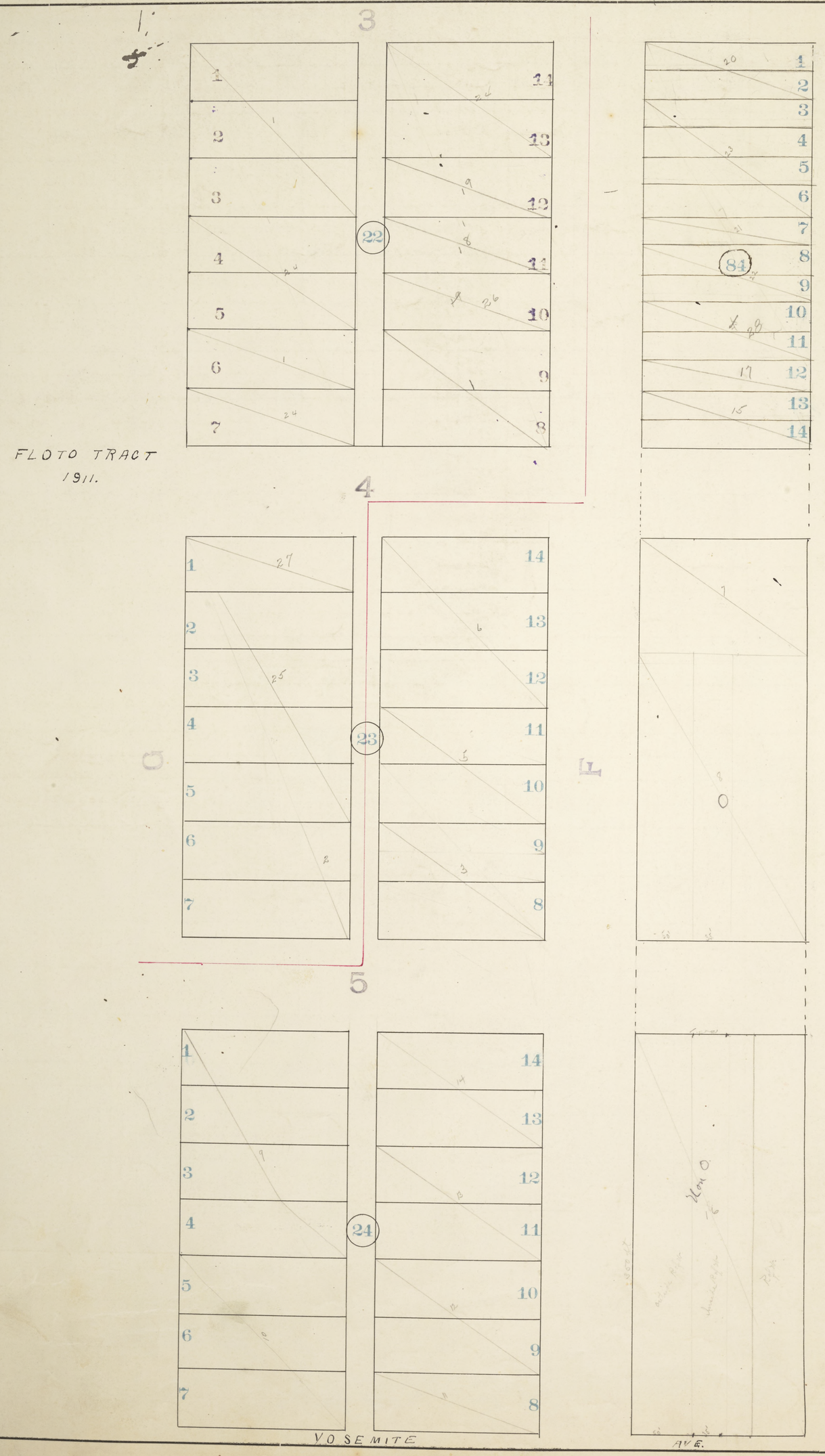

Town of Madera

	OWNER	TRANSFER	Mtg. Abts. Page	LOT	BLOCK	Value 1908 Land	Value 1908 Imp.	Check	Value 1909 Land	Value 1909 Imp.	Check	Value 1910 Land	Value 1910 Imp.	Check	Value 1911 Land	Value 1911 Imp.	Check	Value 1912 Land	Value 1912 Imp.	Check	Value 1913 Land	Value 1913 Imp.	Check	Value 1914 Land	Value 1914 Imp.	Check	Value 1915 Land	Value 1915 Imp.	Check	
1	Nellie A. Floto	Floto Incorporated		12,3,6,8 & 9 ~~1 & 2 - 14~~	22	400		387	400		405	700		377		900	382	900		397	750		387	750		633	420		689	1
2	Nellie A. Floto	Floto Incorporated		~~4 & 7~~ 6 & 7	23	400		387	400		405	700		377		700	382	700		397	700		387	700		633	200		689	2
3	Henry Monte		*	8-9- ~~10~~	23	750	250	259	750	250	356	750	400	260	900	400	333	600	400	372	900	400	357	900	400	629	900	400	656	3
4	Pedro Mejia			~~8 & 9~~	~~23~~	150		259	150		356	150		260	check No 3		✓			✓			–			–			–	4
5	Julius Lazer assignee to Josie D. Linville	Domenico Barsotti	268	10-11	23	300	300	354	300	300	404	300	500	260	300	500	362	600	500	256	800	500	381	800	500	508	800	500	597	5
6	Petra S. Castillo			12 & 13-14	23	750	300	259	750	300	362	750	550	260	750	550	258	750	550	266	1200	550	259	1200	550	508	1200	550	577	6
7	Crown Investment Company			1016/100 ft of lots 1 & 2 & 23 ~~150 ft x 350 ft of lots 1 & 2 & 23 - 18-20-21 - Block 23~~		500		406	500		352	500		362	500		252	500		368	500		373	500		641	500		652	7
8	C. P. R. R. Co.			50 x 160 ft of lots 24 & 25 & 26 & 23		Checked on first Page of Hughes Addn.									–		✓			✓			–			–			–	8
9	Crown Investment Company	Adelia Dvorack		1 & 4	24	600		405	600		352	600		362	600		252	600		368	700		373	700		641	700		518	9
10	Ca Dvorack			5-6-7	24	800	800	410	800	800	404	800	800	390	800	800	389	800	800	325	1300	800	355	1300	800	635	1300	800	518	10
11	Mary J. Cunningham George Brown	Minnie Dwyer		8	24	500	200	354	500	200	356	500	200	390	500	200	333	500	200	370	1500	3000	259	1500	3000	584	1500	3000	518	11
12	John Dwyer			9-10	24	800	900	260	800	900	262	800	900	261	800	900	258	800	900	257	1500	800	259	1500	800	584	1500	800	579	12
13	Ah Lynn (Woo Woo, Woo Chow Wah)	Woo Lung & Ing and J. L. Castillo		11-12	24	800	400	354	800	400	356	800	400	407	800	400	258	800	400	325	1200	400	259	1200	400	509	1200	400	579	13
14	P. Castillo	Domenico Barsotti		13-14	24	800	100	259	800	100	262	800	100	260	800	100	258	800	100	256	1200	100	259	1200	100	508	1200	100	597	14
15	Y. Sakai Lena Lippi	Giovanni Paravagna		13 & 14	84	–	–		–	–		–		–	100	200	384	100	200	330	200	300	258	200	300	583	200	300	518	15
16	Non Operative C. P. R. R. Co. 1911			80 x 160 - Super - Depot 80 x 160 ~~100 x 350 ft~~		–	–		–	–		–		–	1500		396	1500		394	1400		396	1400		582	640 180		685 685	16
17	Y. Sakai			12	84	–	–		–		–	✓		✓	✓		✓	✓		✓	100	200	393	100	200	635	100	200	656	17
18	Laura T. Lavender			11	22	–	–		–		–	✓		–	–		✓	✓		✓	75		354	75		584	75		515	18
19	John A. Elder			~~10~~ - 12	22	–		–	–		–	✓		–	–		✓	–		✓	150		354	150	200	634	75		516	19
20	J. L. Lippi	Guido Lippi & Lena Lippi		1-2	84	–		–	–		–	✓		–	–		✓	✓		✓	150	300	258	150	300	583	150	300	577	20
21	Lena Lippi			7	84																			100		583	100	500	656	21
22	A. Pistocci			8-9	84																			200	500	508	200	500	518	22
23	Crown Investment Company			3-4-5-6- ~~11 & 12~~	84																			500		641	300		652	23
24	W. S. Orris			4,5,7,13 & 14	22																						350		516	24
25	W. S. Orris			1 & 2,3,4 & 5	23																						400		516	25
26	Guido Lippi			10	22																						75	200	515	26
27	Hilarion Flores			1	23																						100	250	516	27
28	Henry Monte			10 & 11	84																						200		656	28

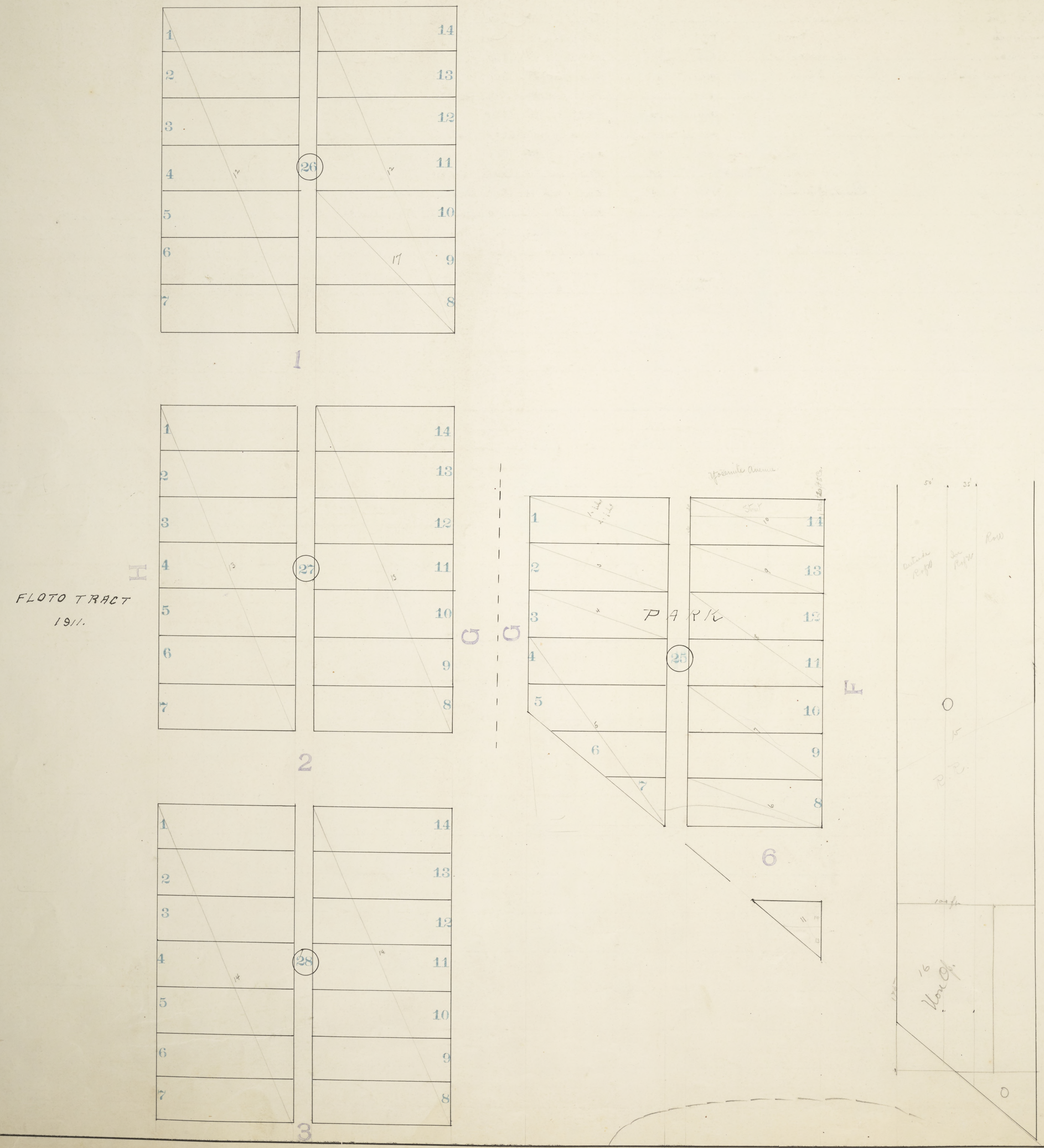
FLOTO TRACT
1911.
H
G
G
L
PARK
Yosemite Avenue
1
2
3
6
26
27
28
25
Row
Rail Road
Water Off

	OWNER	TRANSFER	Mtg. Abts. Page	LOT	BLOCK	Value 1908 Land	Value 1908 Imp.	Check	Value 1909 Land	Value 1909 Imp.	Check	Value 1910 Land	Value 1910 Imp.	Check	Value 1911 Land	Value 1911 Imp.	Check	Value 1912 Land	Value 1912 Imp.	Check	Value 1913 Land	Value 1913 Imp.	Check	Value 1914 Land	Value 1914 Imp.	Check	Value 1915 Land	Value 1915 Imp.	Check	
				Town of Madera,																										
1	H. Giles - ½ Interest	County of Madera" (City zone N 20 ft)	91	1	25	200		260	200		262			—			✓			✓			—							1
2	S. J. Perkins - ½ Interest	County of Madera (City zone N 20 ft)		1	25	200		260	200		263			—			✓			✓			—							2
3	Fred Barcroft	County of Madera"		2	25	200		403	200		356			—			✓			✓			—							3
4	H. C. Maze	County of Madera"		3	25	200		288	200		263			—			✓			✓			—							4
5	Crown Investment Company	County of Madera"		4-Fd 5-6-7	25	300		405	300		352			—			✓			✓			—							5
6	J. H. Thomas	County of Madera"		8	25	400	100	260	400	100	263			—			✓			✓			—							6
7	Mollie Thomas	County of Madera"		9-10	25	800		261	800		263			—			✓			✓			—							7
8	Lizzie Dwyer - Killeen	County of Madera"		11-12	25	800	800	260	800	800	264			—			✓			✓			—							8
9	Mrs Kate M. McCluskey	County of Madera"		13	25	400	800	402	400	800	357			—			✓			✓			—							9
10	O. J. Woodward -	County of Madera"		14 (130 ft.)	25	500		261	400		264			—			✓			✓			—							10
11	Mrs E. C. Nicholson	County of Madera"		13-14	8 & 25	assessed with Lots 1+2 Block 1 Hughes Addn -											✓			✓			—							11
12	Nellie A. Floto	Floto Incorporated"		~~1 & 14~~ - ~~1 to 11~~ (1 to 7, 11 to 14)	26	250		387	250		405	250		377	250		382	250		397	250		387	250		633	200		689	12
13	Nellie A. Floto	Floto Incorporated"		1 to 14	27	250		387	250		405	250		377	250		382	350		397	350		387	350		633	350		689	13
14	Nellie A. Floto	Floto Incorporated"		1 to 14	28	350		387	350		405	350		377	350		382	400		397	400		387	400		633	400		689	14
15	C P R R -			Trim NE Sec 25 T 7		Checked on first page of Hughes Addition											✓			✓			—			—			—	15
16	Non Capacitive C O R R Co			~~80 x 100~~ Saunders 160 x 80 ~~400 x 175 ft~~		—		—	—		—	—		—	500		396	500		394	800		396	800		582	640		685	16
17	W. S Orris			89 x 10	26																						60		576	17
18																														18
19																														19
20																														20
21																														21
22																														22
23																														23
24																														24
25																														25
26																														26
27																														27
28																														28
29																														29
30																														30
31																														31
32																														32
33																														33
34																														34
35																														35
36																														36
37																														37
38																														38
39																														39
40																														40
41																														41
42																														42
43																														43
44																														44
45																														45
46																														46
47																														47
48																														48
49																														49
50																														50
51																														51
52																														52
53																														53
54																														54
55																														55
56																														56
57																														57
58																														58
59																														59
60																														60

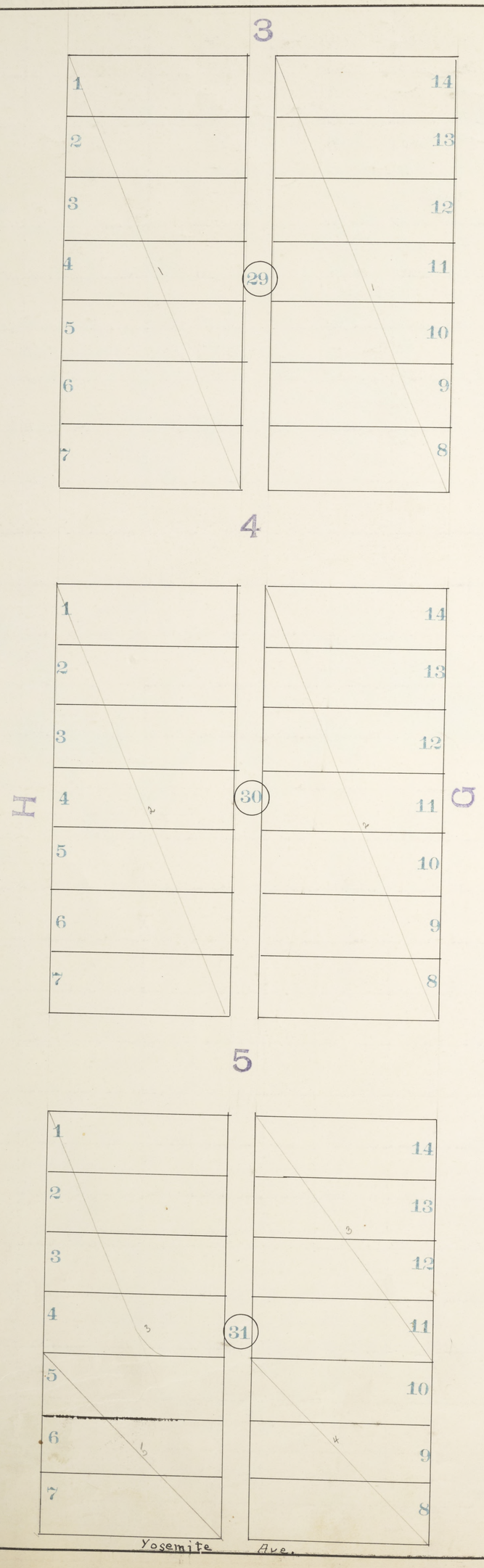

32 = Court House Block.

Town of Madera

	OWNER	TRANSFER	Mtg. Abts. Page	LOT	BLOCK	Value 1908 Land	Value 1908 Imp.	Check	Value 1909 Land	Value 1909 Imp.	Check	Value 1910 Land	Value 1910 Imp.	Check	Value 1911 Land	Value 1911 Imp.	Check	Value 1912 Land	Value 1912 Imp.	Check	Value 1913 Land	Value 1913 Imp.	Check	Value 1914 Land	Value 1914 Imp.	Check	Value 1915 Land	Value 1915 Imp.	Check	
1	Nellie A. Floto	City of Madera School District		1 to 14	29	350		387	350		405	700		377			✓			✓			–							1
2	Nellie A. Floto	City of Madera School District		1 to 14	30	700		387	700		405	1400		377			✓			✓			–							2
3	Crown Investment Company	City of Madera School District		1 to 14	31	1600		405	1700		352	1200		362			✓			✓			–							3
4	I. Teilman	City of Madera School District		8-9-10	31	600		261	600		264	600		261			✓			✓			–							4
5	F. E. Osterhout	City of Madera School District		5-6-7	31	–	–	–	–		–	500		378			✓			✓			–							5
6																														6
7																														7
8																														8
9																														9
10																														10
11																														11
12																														12
13																														13
14																														14
15																														15
16																														16
17																														17
18																														18
19																														19
20																														20
21																														21
22																														22
23																														23
24																														24
25																														25
26																														26
27																														27
28																														28
29																														29
30																														30
31																														31
32																														32
33																														33
34																														34
35																														35
36																														36
37																														37
38																														38
39																														39
40																														40
41																														41
42																														42
43																														43
44																														44
45																														45
46																														46
47																														47
48																														48
49																														49
50																														50
51																														51
52																														52
53																														53
54																														54
55																														55
56																														56
57																														57
58																														58
59																														59
60																														60

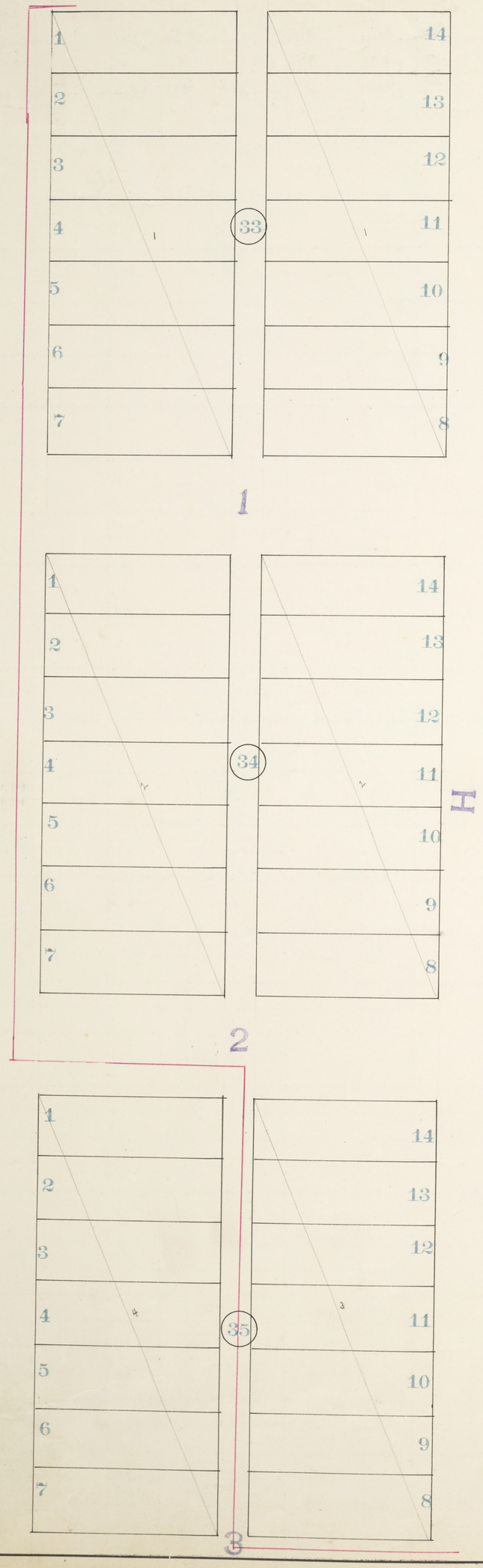

FLOTO TRACT
1911.

Town of Madera

	OWNER	TRANSFER	Mtg. Abts. Page	LOT	BLOCK	Value 1908 Land	Value 1908 Imp.	Check	Value 1909 Land	Value 1909 Imp.	Check	Value 1910 Land	Value 1910 Imp.	Check	Value 1911 Land	Value 1911 Imp.	Check	Value 1912 Land	Value 1912 Imp.	Check	Value 1913 Land	Value 1913 Imp.	Check	Value 1914 Land	Value 1914 Imp.	Check	Value 1915 Land	Value 1915 Imp.	Check	
1	Nellie A. Floto	Floto Incorporated"		1 to 14	33	200		387	200		405	200		377	200		382	200		397	200		387	200		633	200		689	1
2	Nellie A. Floto	Floto Incorporated"		15 to 14	34	200		387	200		405	200		377	200		382	300		397	300		387	300		633	300		689	2
3	Nellie A. Floto	Floto Incorporated"		8 to 14	35	150		387	150		405	150		377	150		382	250		397	250		387	250		633	250		689	3
4	George H. Leidig			15 7	35	150		261	150		264	150		261	150		334	150		325	150		358	150		603	150		657	4
5																														5
6																														6
7																														7
8																														8
9																														9
10																														10
11																														11
12																														12
13																														13
14																														14
15																														15
16																														16
17																														17
18																														18
19																														19
20																														20
21																														21
22																														22
23																														23
24																														24
25																														25
26																														26
27																														27
28																														28
29																														29
30																														30
31																														31
32																														32
33																														33
34																														34
35																														35
36																														36
37																														37
38																														38
39																														39
40																														40
41																														41
42																														42
43																														43
44																														44
45																														45
46																														46
47																														47
48																														48
49																														49
50																														50
51																														51
52																														52
53																														53
54																														54
55																														55
56																														56
57																														57
58																														58
59																														59
60																														60

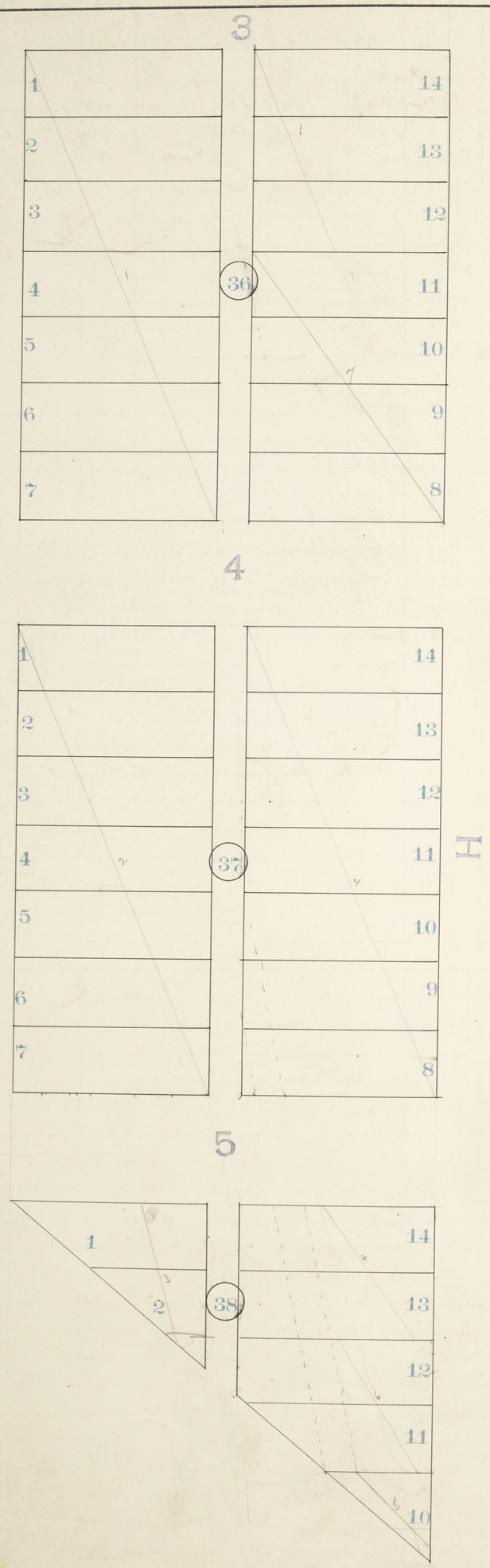

Blocks 36-37 =
FLOTO TRACT, 1911.

Town of Madera,

	OWNER	TRANSFER	Mtg. Abts. Page	LOT	BLOCK	Value 1908 Land	Value 1908 Imp.	Check	Value 1909 Land	Value 1909 Imp.	Check	Value 1910 Land	Value 1910 Imp.	Check	Value 1911 Land	Value 1911 Imp.	Check	Value 1912 Land	Value 1912 Imp.	Check	Value 1913 Land	Value 1913 Imp.	Check	Value 1914 Land	Value 1914 Imp.	Check	Value 1915 Land	Value 1915 Imp.	Check	
1	Nellie A. Floto.	Floto Incorporated"		1 to 7, 12, 13 & 16 ~~1 to 7~~	36	700		387	700		405	700		377	700		382	700		397	700		387	700	100	633	500		689	1
2	Nellie A. Floto.	Floto Incorporated		1 & 14	37	800		387	800		405	1000		377	800		382	1000		397	1000		387	1000		633	1000		689	2
3	George J. Gruber Mrs. G. Lippi	John H. Perry		5 & 1-2-3.	38	50	100	261	50	100	264	50	100	261	50	100	362	50	100	257	50	100	260	50	100	584	50	100	519	3
4	Crown Investment Company	C. F. Bonner		~~1-2-13-14~~ 5 & ~~9-10-11~~	38	100		405	100		362	100		362	100		252	100		280	225		381	150		585	150		520	4
5	Alberta Mary - Jennie (Roberts) Estate of Joe - Emma (Roberts) Mary Schmitz - Orel & Hazquire	Trustees of the Women's Improvement Club of Madera County		5 & 9-5 & 10.	38	—		—	—		—	25		364	25		334	25		257	25		358	25		635	25		519	5
6	H. L. Leming & Mary Caroline Leming			5-2-11-12.	38																			100	700	509	100	1000	519	6
7	W. S. Orris			8, 9 10 & 11	36																						200	100	576	7

Town of Madera,

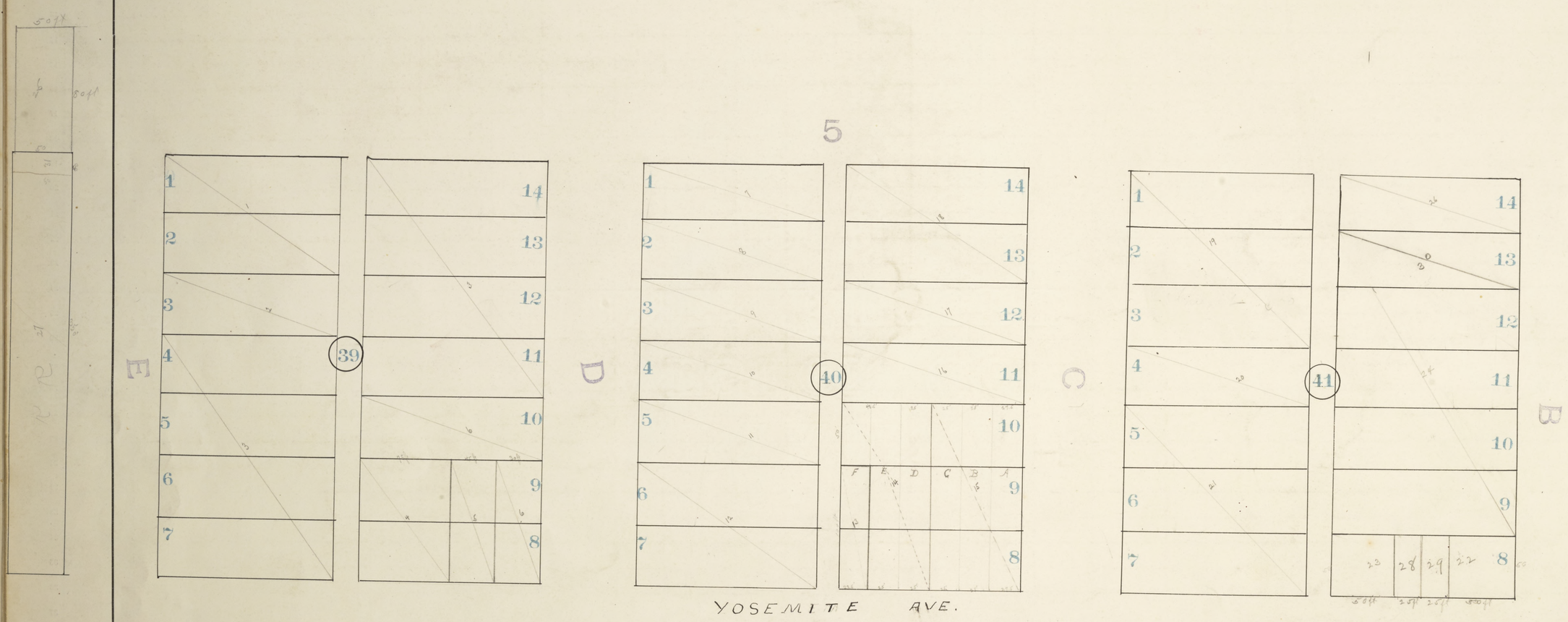

	OWNER	TRANSFER	Mtg. Abts. Page	LOT	BLOCK	Value 1908 Land	Value 1908 Imp.	Check	Value 1909 Land	Value 1909 Imp.	Check	Value 1910 Land	Value 1910 Imp.	Check	Value 1911 Land	Value 1911 Imp.	Check	Value 1912 Land	Value 1912 Imp.	Check	Value 1913 Land	Value 1913 Imp.	Check	Value 1914 Land	Value 1914 Imp.	Check	Value 1915 Land	Value 1915 Imp.	Check	
				Town of Madera,																										
1	San Joaquin Light & Power Co (Receiver)			1-2	39	1800	800	413	1600	800	405	1600	800	378	1600	800	366	1600	800	394	1800	800	376	1800	800	629	1800	800	650	1
2	Matilda A. Brown			3	39	800	100	355	700	100	265	700	100	390	700	100	334	700	100	373	800	100	349	800	100	629	800	100	657	2
3	Jennie C. Mace			4 to 7-11 & 14.	39	15600	8000	355	15300	8000	395	15300	8000	390	15300	8000	334	18000	8000	373	21000	8000	347	21000	8000	630	21000	8000	657	3
4	J. H. Schmitz	Mary Ann Leyen Schmitz 1/2		N 75 ft of 8 & 9	39	5250	2500	355	4500	2500	358	4500	2500	339	4500	2500	258	5250	2500	326	7000	2500	347	7000	2500	635	7000	2500	620	4
5	Roberts Estate Company	The Roberts Estate Company, a corporation 1/2		N 46 ft of S 8 of 8 & 9	39	3150	1500	409	2700	1500	392	2700	1500	387	2700	1500	330	3150	1500	396	4000	1500	375	4000	1500	668	4000	1500	651	5
6	Amelia Ritter - 1/2 Interest; Louis Adolph Ritter & Oscar Harris - 1/2 Interest			S 30 ft of 8 & 9 - 11/10.	39	3850	3150	406	3700	3150	357	3700	3150	340	3700	3150	259	4700	3000	373	5800	3000	376	5800	3000	639	5800	3000	597	6
7	John Scheeler			1	40	1200	800	384	1200	800	403	1200	800	328	1200	800	329	1200	800	367	1500		392	1500		506	1500		513	7
8	James M. Chabrouilland	W. G. Fiske 1/2		2	40	1000	600	355	1000	600	394	1000	600	391	1000	600	259	1500	600	373	1500		260	1500		673	1500		598	8
9	Mena Gunkeller Estate	Celie Schonwandt 1/2; Cecilia Larsen Schonwandt 1/2; Celie Schonwandt Moore 1/2		3	40	1000	500	262	1000	500	265	1000	500	262	1000	500	259	1000	500	257	1500		260	1500		509	1500		520	9
10	San Jose Safe Deposit Bank of Savings - C. A. Dunack	J. L. Price 1/2	245	4	40	1200	4000	262	1200	4000	265	1200	4000	390	1200	4000	389	1500	4000	324	1500	4000	260	1500	4000	507	1500	4000	514	10
11	Wm Stahl			5	40	1500	2000	256	1500	2000	258	1500	2000	256	1500	2000	255	1600	2000	323	1600	2000	254	1600	2000	618	1600	2000	509	11
12	Nathan Manasse			6-7	40	10500	5000	357	9500	7500	265	9500	8000	262	9500	8000	259	11000	10000	257	15000	10000	358	15000	10000	603	15000	10000	601	12
13	H. C. E. Brammer Rose H. Brammer 1/2	H. C. E. Brammer 1/2		Lot 5. N 231 ft of 8 & 9	40	1250	250	263	1250	250	267	1250	250	263	1250	250	335	1500	250	258	2250	250	261	2250	3000	636	2250	3000	598	13
14	Uhlmann & Meilike			S 69 ft of 8-9-10.	40	3250	1500	356	3000	1500	266	3000	1500	262	3000	1500	335	3500	3000	326	5000	3000	260	5000	3000	618	5000	3000	598	14
15	W. H. Glass & Frank Glass Jr.	J. L. Price 1/2	197	S 77 ft of 8-9-10.	40	5000	4000	356	4500	4000	358	4500	4000	391	4500	4000	259	5500	8000	324	7000	8000	260	7000	8000	507	7000	8000	514	15
16	Fred Bancroft			11	40	800	400	403	800	400	356	800	400	391	800	400	389	800	400	374	800	400	352	800	400	675	800	400	520	16
17	Mrs. Clara Merino			12	40	700	300	357	700	300	358	700	300	364	700	300	362	700	300	358	700	300	358	700	300	635	700	300	521	17
18	C. Curtin			13-14	40	1500	500	357	1500	500	406	1500	500	378	1500	500	335	1500	500	358	1500	500	352	1500	500	675	1500	500	521	18
19	Rt. Rev. Wm Montgomery - Owner & Catholic Church			Parcel 3 (1-2)	41	500	500	262	500	500	265	500	500	262	500	500	335	600	500	326	700	500	358	700	500	603	700	700	521	19
20	Matilda A. Brown			4	41	700		355	700		265	700		390	700		334	700		373	800		349	800		629	800		657	20
21	C. Curtin			5-6-7	41	5400	1000	357	5000	1000	406	5000	1000	378	5000	1000	335	5800	1000	358	11000	1000	352	11000	1000	675	11000	1000	521	21
22	Eleanor Edwards & A. T. Edwards	H. M. Cunningham 1/3		N 60 ft of S 120 ft of Lot 8	41	600	125	357	600	125	395	600	125	263	600	125	369	700		335	1350		332	1350		584	1350		522	22
23	J. H. Edwards			S 60 ft of S 120 ft of Lot 8	41	600	125	262	600	125	286	600	125	340	600	125	368	700		334	1300	1400	261	1300	1400	509	1300	1400	521	23
24	John Carey			9-10-11-12	41	2300	1700	388	2100	1700	358	2100	1700	263	2100	1700	335	2500	1900	326	3700	1500	332	3700	1500	509	3700	1500	521	24
25	Crown Investment Company			50 x 80 ft														250		368	250		373	250		641	250		652	25
26	James Cullaton	Minnie Lyttle 1/3		14	41	350	50	262	350	50	266	350	50	264	350	50	260	350	50	326	400	50	261	400	50	510	400	100	578	26
27	C. P. R. (Owner)			50 x 350 ft in NE Cor 3 4/10		2000	1800	360	2000	1800	356	2000	1800	340	2000	1900	506	2000	1800	501	Checked	Page 24	—			—			—	27
28	M. J. Pedras 1/3			N 60 ft of S 60 ft of W 1/2 of Lot 8	41	✓	✓	✓	✓	✓	✓	✓	✓	✓	✓	✓	✓	✓	✓	✓	600	800	251	600	800	502	600	800	502	28
29	C. F. Pinnado 1/2 & William H. Glass 1/2	Arthur P. Weck 1/2 & W. H. Glass 1/2		S 60 ft of N 60 ft of W 1/2 of Lot 8	41	✓	✓	✓	✓	✓	✓	✓	✓	✓	✓	✓	✓	✓	✓	✓	600		376	600		669	600		683	29
30	E. M. Kinchloe 1/3	A. E. Christiana 1/2		13	41	✓	✓	✓	✓	✓	✓	✓	✓	✓	✓	✓	✓	✓	✓	✓	400	900	347	400	900	578	400	900	522	30
31	C. P. R. R. Co.			~~50 x 50~~ - See Home Trace Hours																	200		396	200		582	100		685	31

Town of Madera,

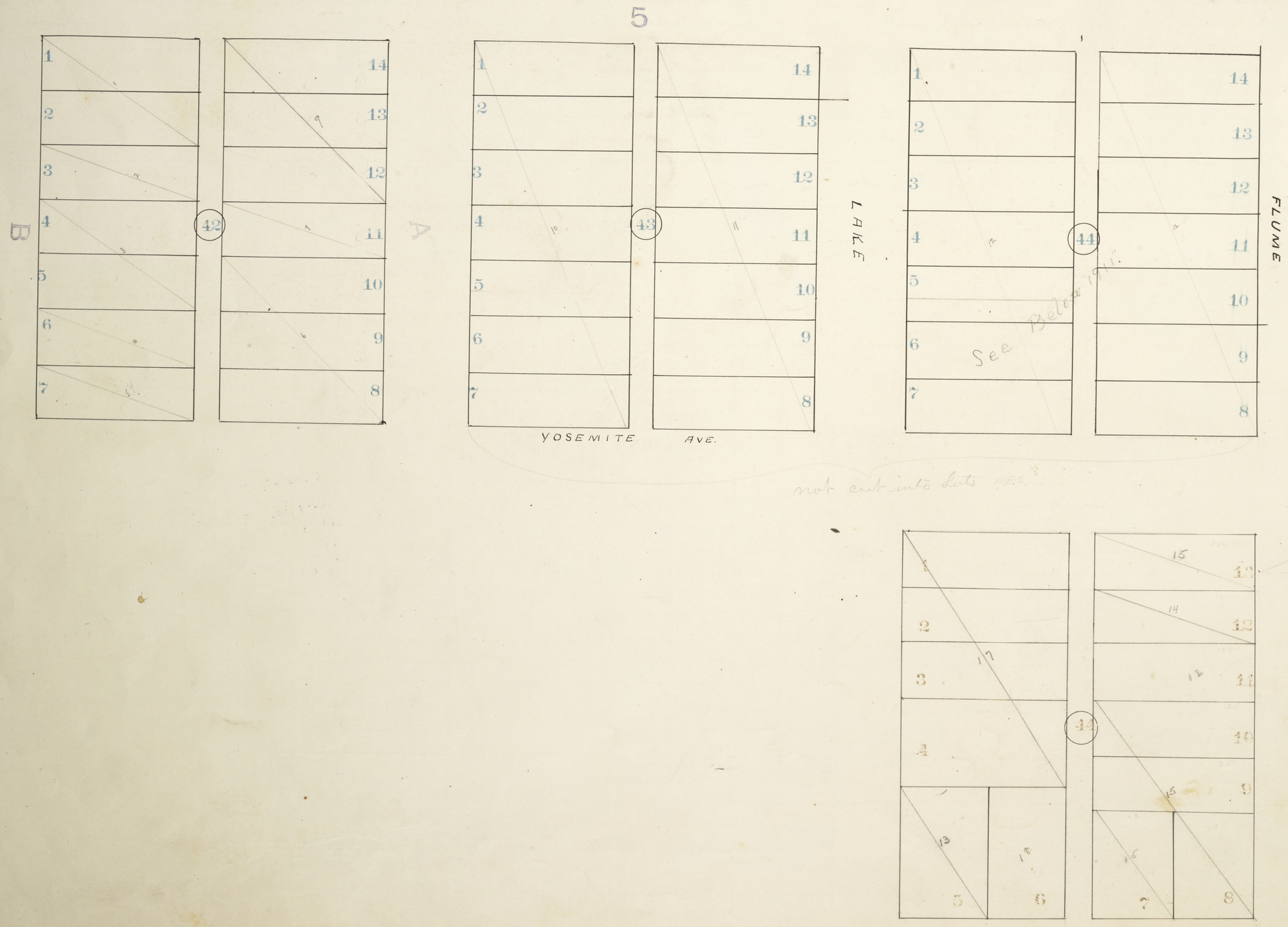

Town of Madera,

	OWNER	TRANSFER	Mtg. Abts. Page	LOT	BLOCK	Value 1908 Land	Value 1908 Imp.	Check	Value 1909 Land	Value 1909 Imp.	Check	Value 1910 Land	Value 1910 Imp.	Check	Value 1911 Land	Value 1911 Imp.	Check	Value 1912 Land	Value 1912 Imp.	Check	Value 1913 Land	Value 1913 Imp.	Check	Value 1914 Land	Value 1914 Imp.	Check	Value 1915 Land	Value 1915 Imp.	Check	
1	Methodist Episcopal Church South			D 2	42	300	100	263	300	100	266	300	100	264	300	100	260	300	100	327	400	100	262	400	100	510	400	100	522	1
2	Katie Miller McClusky			3	42	300	300	402	300	300	357	300	300	341	300	300	363	300	300	258	400	300	332	400	300	510	400	300	522	2
3	Wm A. Griffin			4-5	42	550	500	350	600	500	253	600	400	253	600	400	329	700	400	378	1200	400	251	1200	400	671	1200	400	684	3
4	John H. Cline			6	42	600	400	264	600	400	266	600	400	264	600	400	260	600	400	258	1100	400	262	1100	400	510	1100	400	522	4
5	Mrs. E. S. Davis	E. F. Ogle 11		7	42	800		264	700		267	700		264	700		363	800		258	2200		262	2200		511	1700		523	5
6	John R. Barnett			8-9-10	42	1250	1475	411	1250	1500	406	1250	2000	392	1250	2000	383	1250	2000	396	2000	2000	380	2000	2000	669	2000	2000	523	6
7	T. L. Montney			11	42	300	500	264	300	500	268	300	600	265	300	600	336	300	600	259	400	600	262	400	600	510	400	600	523	7
8	Mary R. Mello	Hetta H. Kunkler 10	H. L. Knowles 11	12	42	300		264	900	600	359	900	700	392	900	700	389	900	700	374	900	700	262	900	700	665	900	700	657	8
9	Frank Gularte	Hetta H. Knowles 12	H. C. Knowles 11	13-14	42	600	600	264			359			392			389			374			262			665			657	9
10	Estate of James O'Mara	Mrs. O'Mara 12 / P. H. O'Mara / J. J. O'Mara	C. H. Brown 13	D 2	43	2000	2200	358	2000	2200	359	2000	2500	265	2000	2500	260	2000	2500	327	2000	2500	353	2000	3000	622	3000	3000	523	10
11	Clara M. Stitt			E 2	43	1500	800	265	1500	800	264	1500	800	265	1500	800	260	1500	800	259	2300	700	263	2300	700	511	2300	700	524	11
12	Archibald Estate	Craig Cunningham 11		10-11	44	1600	2500	354	1600	2500	261	1600	2500	339	1000	1000	362	900	1050	324	Estate-250 Est. 125	300 50	352	125		585	125		524	12
13	A. L. Hambleton 11			5	44	✓		✓	✓	✓	✓	✓	✓	✓	150	500	261	150	500	259	300	500	263	300	500	511	300	500	524	13
14	Dora Hollister 11			12	44	—		—	—		—	—		—	100	400	336	100	400	374	125	400	388	125	400	636	125	400	658	14
15	Nancy C. Hood 11			7-8-9-10-13	44	—		—	—		—	—		—	400	400	390	400	400	259	900	700	376	900	700	511	900 military	700	658	15
16	L. Hood 12			~~13~~	~~44~~	—	—	✓	—	—	✓	—	—	✓	—	—	✓	100		259	Checked Re 15		✓			—			—	16
17	Robert L. Hargrove 13			1 to 4	44	✓	✓	✓	✓	✓	✓	✓	✓	✓	✓	✓	✓	✓	✓	✓	700	400	329	700	400	581	700	400	654	17
18	Mrs. O. F. Leggett 11			6	44																			250	300	636	250	300	658	18

Town of Madera,

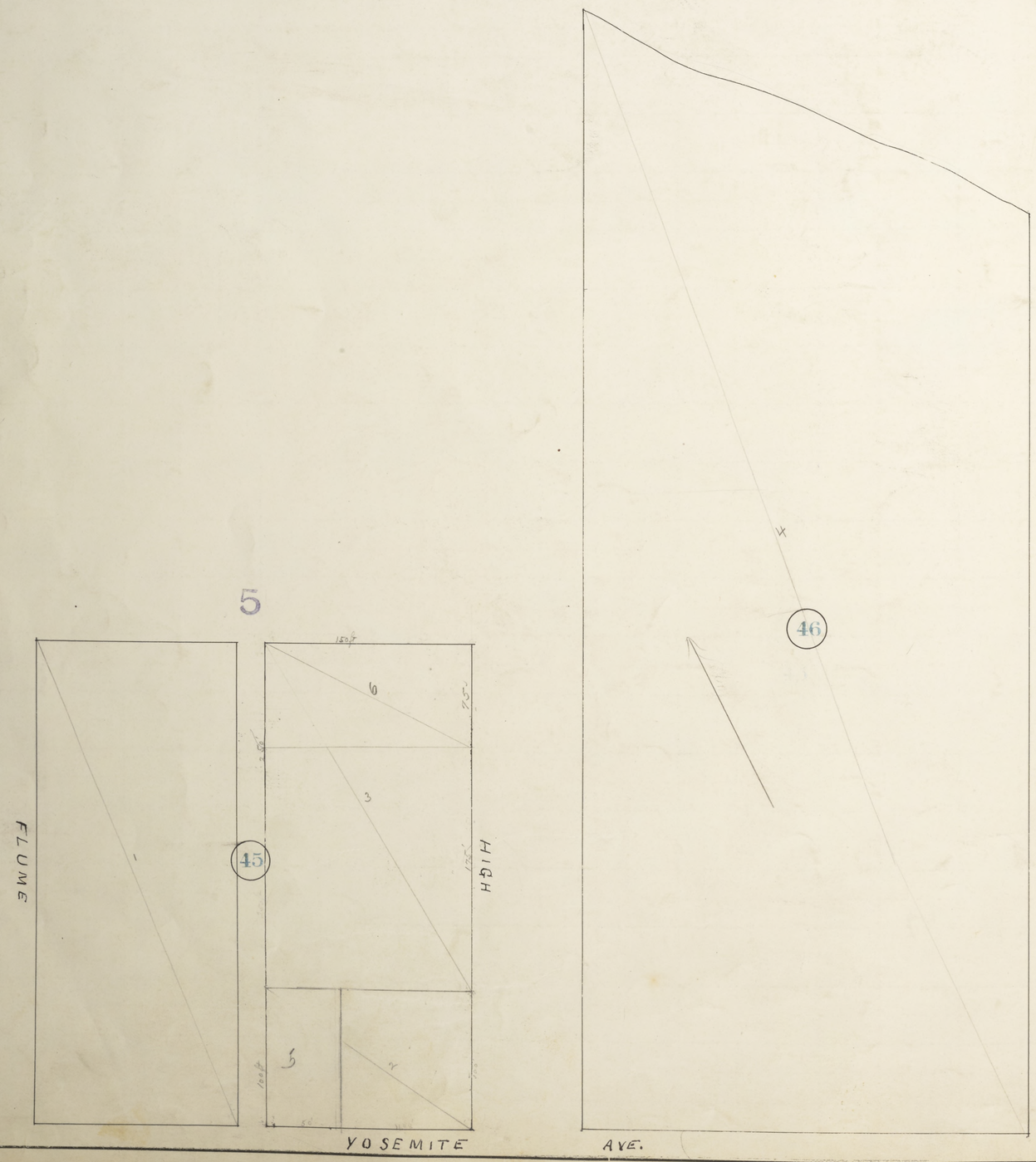

	OWNER	TRANSFER	Mtg. Abts. Page	LOT	BLOCK	Value 1908 Land	Value 1908 Imp.	Check	Value 1909 Land	Value 1909 Imp.	Check	Value 1910 Land	Value 1910 Imp.	Check	Value 1911 Land	Value 1911 Imp.	Check	Value 1912 Land	Value 1912 Imp.	Check	Value 1913 Land	Value 1913 Imp.	Check	Value 1914 Land	Value 1914 Imp.	Check	Value 1915 Land	Value 1915 Imp.	Check
				Town of Madera,																									
1	Madera School District			S½	45			✓			–			–			–			–			–			–			–	
2	Sarah J. Martin	Jonathan Nicholas 1/2		E. 100 ft of S. 100 ft of E½	45	300	225	265	300	25	264	300	75	266	200	75	327	200	75	260	200	75	263	200	75	512	350	1220	324
3	Dunlap Ranch Company	J. B. High 1/2		125 ft of W½ of E½	45	200		358	200		264	200		265	200		336	200		327	300		263	300	500	665	375	500	325
4	John High			all	46	1000	750	265	1000	750	264	1000	800	266	1000	800	261	1000	800	260	1500	600	333	1500	3600	665	1500	4000	325
5	L. H. Miller 1/2	Jonathan Nicholas 1/3		W. 50 ft of S. 100 ft of E½	45										100	300	261	100	300	374	100	300	263	100	300	512	See #2		—
6	A. C. Dean			N 75 ft of E½	45																						250	640	324
7																													
8																													
9																													
10																													
11																													
12																													
13																													
14																													
15																													
16																													
17																													
18																													
19																													
20																													
21																													
22																													
23																													
24																													
25																													
26																													
27																													
28																													
29																													
30																													
31																													
32																													
33																													
34																													
35																													
36																													
37																													
38																													
39																													
40																													
41																													
42																													
43																													
44																													
45																													
46																													
47																													
48																													
49																													
50																													
51																													
52																													
53																													
54																													
55																													
56																													
57																													
58																													
59																													
60																													

PARSON
HUGHES
PARK
LANKERSHIM
VALENZUELA
JOHNSON
DISTHMER
Bryan & Cutler
NICHOLS
CORPACZ
SHARP

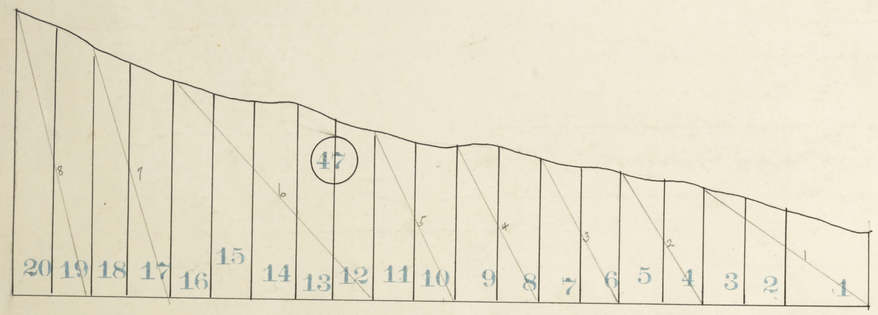
20 19 18 17 16 15 14 13 12 11 10 9 8 7 6 5 4 3 2 1
47

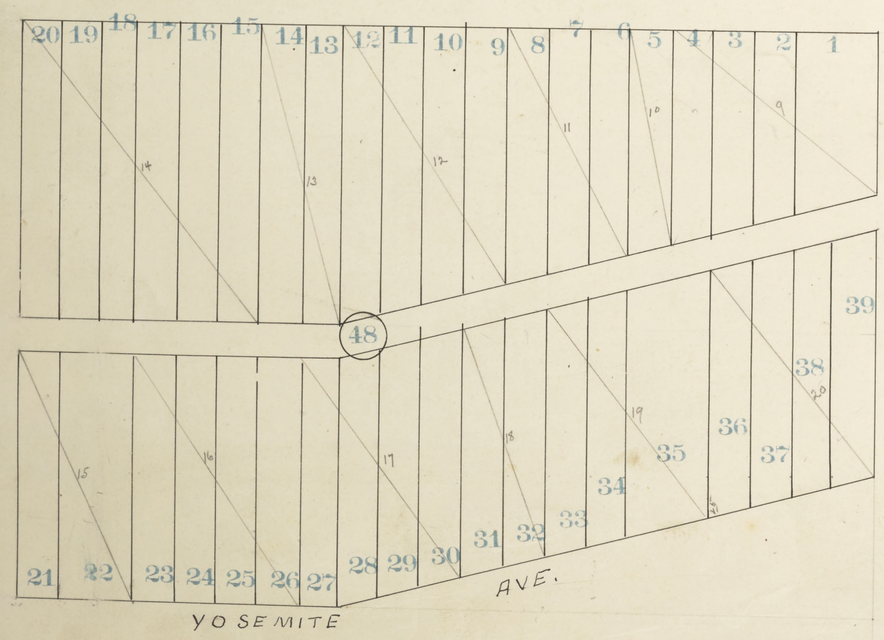
20 19 18 17 16 15 14 13 12 11 10 9 8 7 6 5 4 3 2 1
48
21 22 23 24 25 26 27 28 29 30 31 32 33 34 35 36 37 38 39
YOSEMITE
AVE.

	OWNER	TRANSFER	Mtg. Abts. Page	LOT	BLOCK	Value 1908 Land	Value 1908 Imp.	Check	Value 1909 Land	Value 1909 Imp.	Check	Value 1910 Land	Value 1910 Imp.	Check	Value 1911 Land	Value 1911 Imp.	Check	Value 1912 Land	Value 1912 Imp.	Check	Value 1913 Land	Value 1913 Imp.	Check	Value 1914 Land	Value 1914 Imp.	Check	Value 1915 Land	Value 1915 Imp.	Check	
				Town of Madera,																										
1	I. Myer			1-2-3	47	100		265	100		269	100		266	100		261	100		260	100		264	100		512	100		525	1
2	and Noreiga			4-5	47	50	100	265	50	100	269	50	200	266	50	200	261	50	200	260	50	200	264	50	200	637	50	200	525	2
3	Jose Fontes			6-7	47	50		266	50		269	50		266	50		368	50		374	50		264	50		637	50		526	3
4	L. D. Stockton			8-9	47	40		266	40		269	40		266	40		262	40	150	260	40	150	264	40	150	512	40	150	525	4
5	Mrs. A. Bohn			10-11	47	80		266	80		269	80		267	80		262	80		261	80		264	80		512	80		526	5
6	Mrs. A. Peabody	William A. Peabody 12		12 to 16	47	125	375	266	125	375	270	125	375	267	125	375	363	125	375	261	125	375	359	125	375	629	125	375	525	6
7	M. Herigau	John Dowd 13		17-18	47	80		267	80		270	80		267	80		262	80		327	80		385	80		637	80		526	7
8	James Butler			19-20	47	50		386	50		355	50		257	50		332	50		323	50		255	50		582	50		510	8
9	Rose Morton		211-509	1 to 4	48	100		267	100		270	100		397	100		336	100		327	100		265	100		512	100		527	9
10	Geo. A. Armstrong & Bro			5	48	50		267	50		270	50		267	50		262	50		261	50		265	50		513	50		527	10
11	A. R. Davis			6-7-8	48	100		267	100		271	100		267	100		262	100		261	100		265	100		513	100		527	11
12	Wilhelmine Vogeler, Jr.	Capitol Carriage Co 12		9 to 12	48	100		358	100		271	100		341	100		336	100		262	100		359	100		604	100		527	12
13	Alice Brophy			13-14	48	50		267	50		271	50		268	50		263	50		262	50		265	50		513	50		526	13
14	D. L. Wilson			15 to 20	48	200		268	200		271	200		268	200		263	200		328	200		265	200		513	200		527	14
15	Arthur E. Bailey			21-22	48	100	250	388	100	250	395	100	300	341	100	300	363	100	300	358	100	300	380	100	300	630	100	300	526	15
16	Julia Bullaton	J. L. Keough 13		23 to 26	48	100		268	100		271	100		268	100		263	100		261	100		389	100	500	513	100	400	528	16
17	Geo. B. Alferitz	Donald A. Alferitz 13 1/2 int; Yvonne, Catherine, Suzanne Alferitz 1/6 int		27 to 30	48	200		268	200		272	200		268	200		263	200		262	200		266	200		514	200		528	17
18	J. A. Dyer			31-32	48	100		358	100		406	100		378	100		390	100		375	100		332	100		619	100		528	18
19	V. A. & G. Brown			33-34-35	48	150		408	150		359	150		379	150		383	150		375	150		349	150		665	150		599	19
20	Mollie Thomas			36 to 39	48	100		261	100		263	100		268	100		263	100		262	100		266	100		514	100		528	20

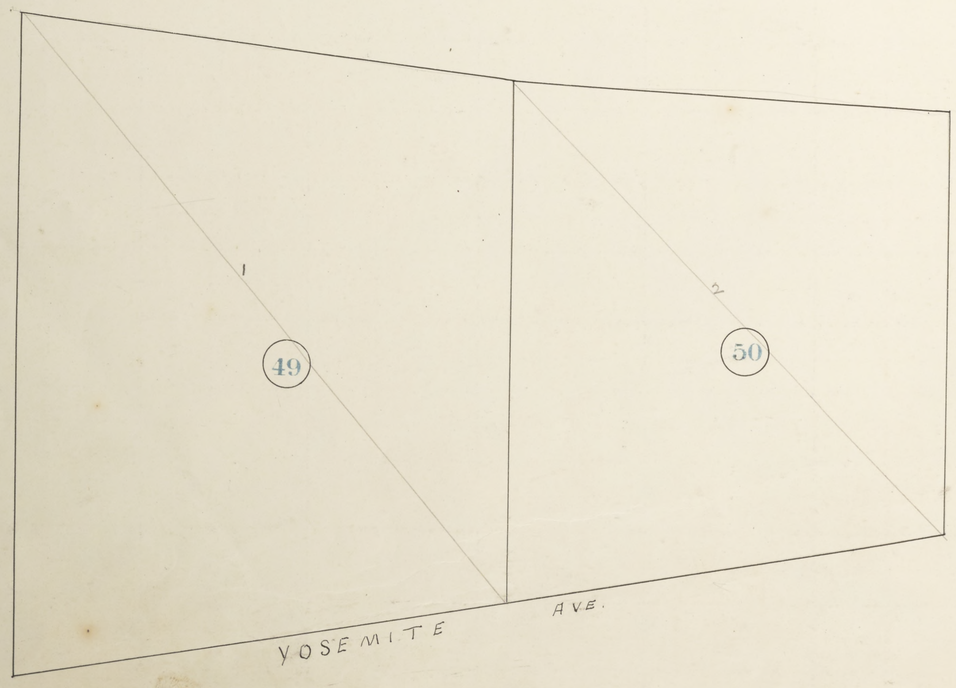
1
2
49
50
YOSEMITE AVE.

Town of Niagara,

	OWNER	TRANSFER	Mtg. Abts. Page	LOT	BLOCK	Value 1908 Land	Value 1908 Imp.	Check	Value 1909 Land	Value 1909 Imp.	Check	Value 1910 Land	Value 1910 Imp.	Check	Value 1911 Land	Value 1911 Imp.	Check	Value 1912 Land	Value 1912 Imp.	Check	Value 1913 Land	Value 1913 Imp.	Check	Value 1914 Land	Value 1914 Imp.	Check	Value 1915 Land	Value 1915 Imp.	Check
1	Bridget Hussey			all	49	250	250	359	250	250	272	250	250	269	250	250	364	250	250	375	250	250	359	400	250	637	400	250	658
2	S. Lewin			all	50	350	400	268	350	400	272	350	400	341	350	400	364	350	400	358	350	400	266	350	400	637	350	400	529
3																													
4																													
5																													
6																													
7																													
8																													
9																													
10																													
11																													
12																													
13																													
14																													
15																													
16																													
17																													
18																													
19																													
20																													
21																													
22																													
23																													
24																													
25																													
26																													
27																													
28																													
29																													
30																													
31																													
32																													
33																													
34																													
35																													
36																													
37																													
38																													
39																													
40																													
41																													
42																													
43																													
44																													
45																													
46																													
47																													
48																													
49																													
50																													
51																													
52																													
53																													
54																													
55																													
56																													
57																													
58																													
59																													
60																													

PARSON | HUGHES | PARK | LANKERSHIM | VALENZUELA | JOHNSON | DISTHIMER | Parson & Cuttel | NICHOLS | RIVAR A/C | SHARP

Town of Madera,

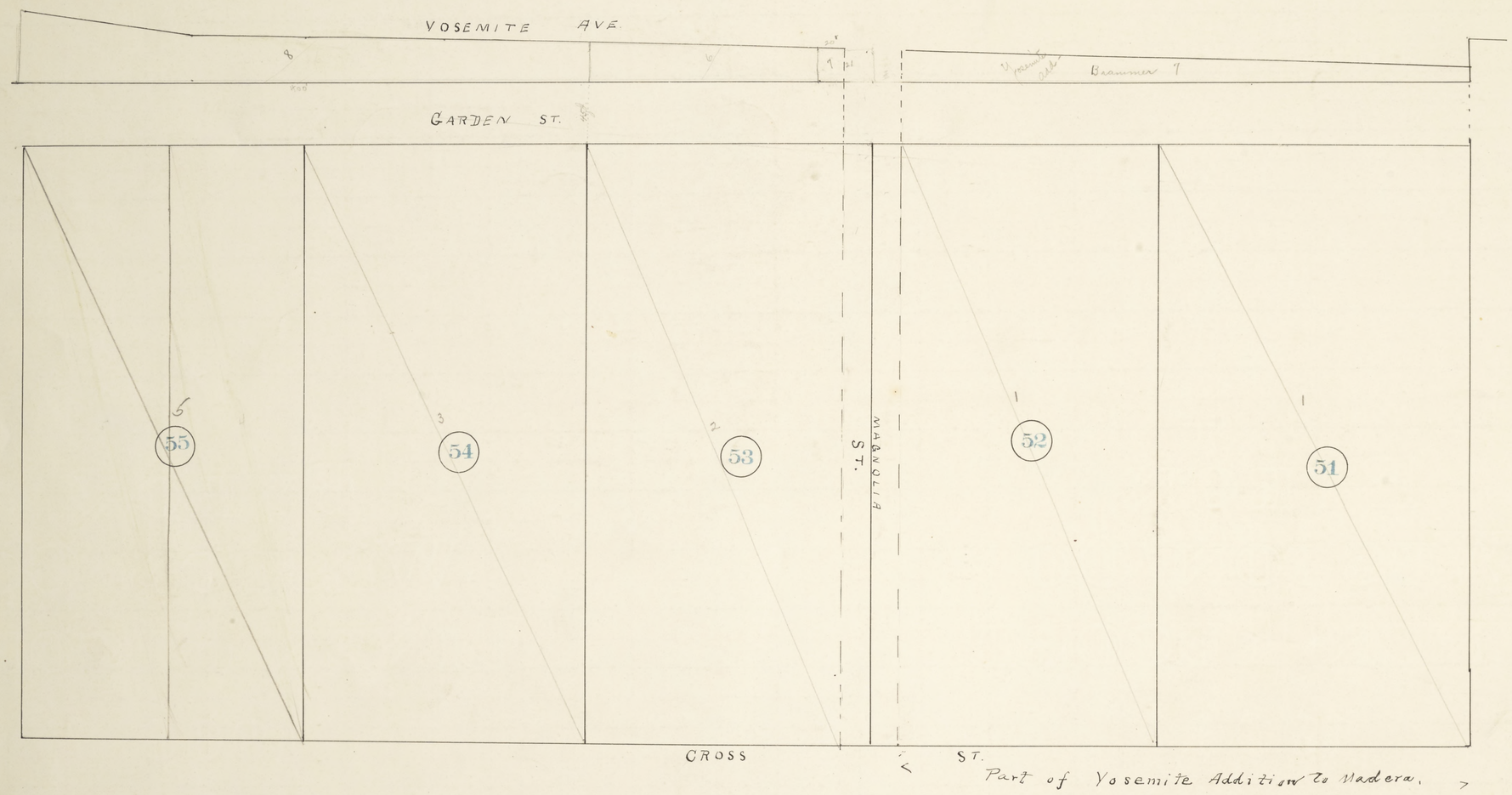

Town of Madera,

	OWNER	TRANSFER	Mtg. Abts. Page	LOT	BLOCK	Value 1908 Land	Value 1908 Imp.	Check	Value 1909 Land	Value 1909 Imp.	Check	Value 1910 Land	Value 1910 Imp.	Check	Value 1911 Land	Value 1911 Imp.	Check	Value 1912 Land	Value 1912 Imp.	Check	Value 1913 Land	Value 1913 Imp.	Check	Value 1914 Land	Value 1914 Imp.	Check	Value 1915 Land	Value 1915 Imp.	Check	
1	H. B. E. Brammer			all	51-52	400	200	263	400	200	267	400	200	263	400	200	338	400	200	258	400	200	261	Yosemite Addition						1
2	J. A. Essary Mrs J. A. Essary	Thomas McQuiston 12		all	53	200	50	359	200	50	272	200	50	269	200	50	264	200	50	328	200	50	266	200	50	514	200	50	529	2
3	Mrs. Eugenia Herbeck.	Kittie L Washburn 11		all	54	200	100	268	200	100	272	200	100	269	200	100	264	200	100	359	200	400	266	200	400	514	200	400	529	3
4	Clifford Hall			HE½ of ½	55	125	100	269	125	100	273	125	100	342	125	100	337	125	100	263	checked #5		✓			—			—	4
5	S. H. Hall	Anna M. Davis 15		all	55	150		269	150		273	150		342	150		264	150		262	300	100	267	300	100	514	300	100	529	5
6	Emma J. Goode			From SW Cor Sec 18		checked	not	on next	page 50	~~with 70~~	273	50		393			✓			✓	50		387	50		638	50		649	6
7	H. E. Brammer			From SW Cor Sec 18 N of		100		263	100		267	100		263	100		338	100		258	120		261	20 20x20 ft Yosemite		636	20		598	7
8	M. Hall. S. W. Hall	Anna M. Davis 15		400' N of Blks 54 + 55				—	60		342	60		341	60		341	60	100	319	60	200	267	60	200	514	60	200	529	8
9																														9
10																														10
11																														11
12																														12
13																														13
14																														14
15																														15
16																														16
17																														17
18																														18
19																														19
20																														20
21																														21
22																														22
23																														23
24																														24
25																														25
26																														26
27																														27
28																														28
29																														29
30																														30
31																														31
32																														32
33																														33
34																														34
35																														35
36																														36
37																														37
38																														38
39																														39
40																														40
41																														41
42																														42
43																														43
44																														44
45																														45
46																														46
47																														47
48																														48
49																														49
50																														50
51																														51
52																														52
53																														53
54																														54
55																														55
56																														56
57																														57
58																														58
59																														59
60																														60

Town of Madera,

MADERA

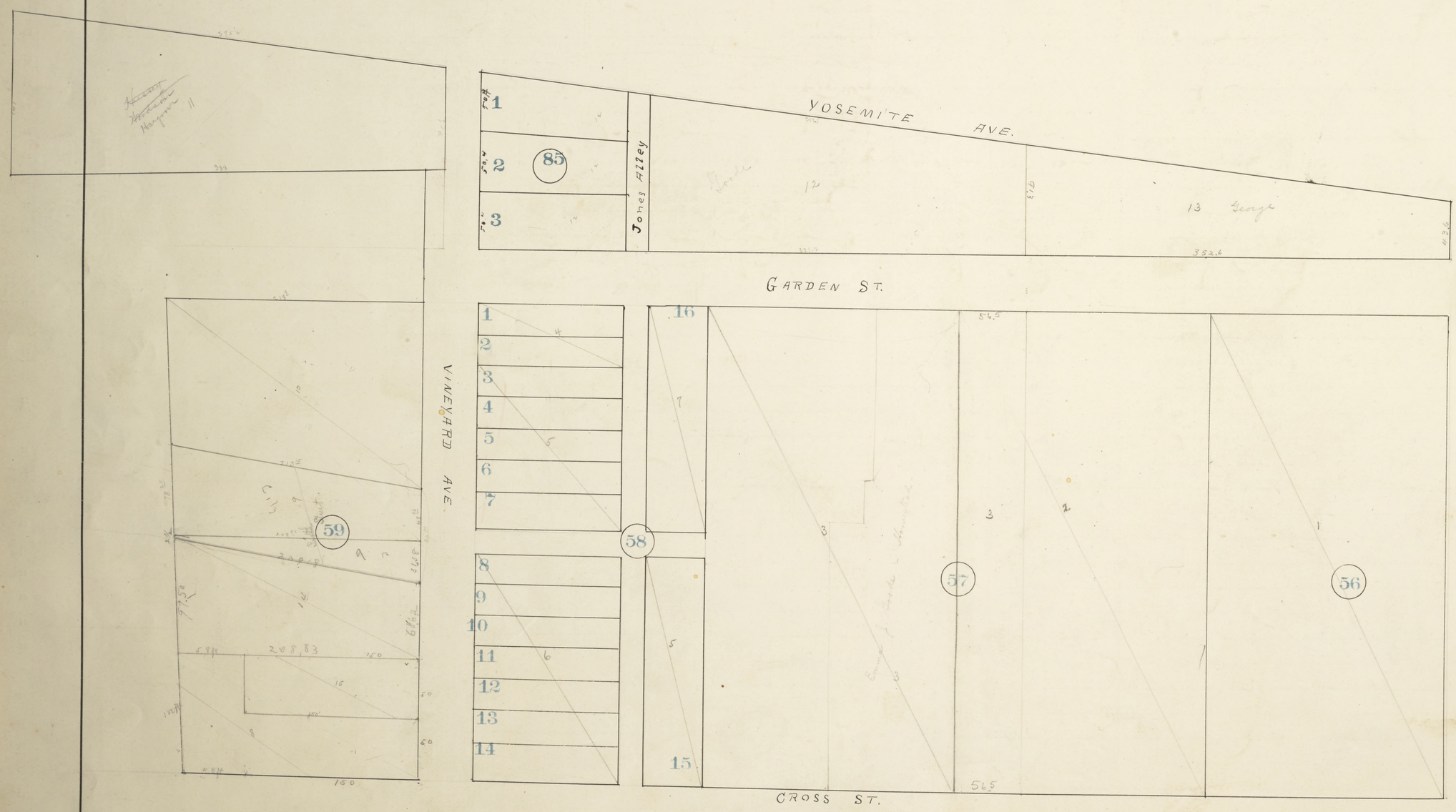

Town of Madera,

	OWNER	TRANSFER	Mtg. Abts. Page	LOT	BLOCK	Value 1908 Land	Value 1908 Imp.	Check	Value 1909 Land	Value 1909 Imp.	Check	Value 1910 Land	Value 1910 Imp.	Check	Value 1911 Land	Value 1911 Imp.	Check	Value 1912 Land	Value 1912 Imp.	Check	Value 1913 Land	Value 1913 Imp.	Check	Value 1914 Land	Value 1914 Imp.	Check	Value 1915 Land	Value 1915 Imp.	Check	
1	Bridget George			all	56	250		359	250		273	250		342	250		340	250		263	250		359	250		638	250		530	1
2	Bridget George			Same 56 E½ off North side	57	300	200	359	300	200	273	300	500	342	200	500	340	200	500	263	200	500	359	200	500	638	200	500	530	2
3	Emma J. Goode			56 W½ on E side	57	400	2000	388	400	2000	273	400	2000	393	500	2000	366	500	2000	375	500	2000	387	500	2000	638	500	2000	649	3
4	Aud. Borello			1-2	58	75		269	75		274	75		269	75		264	75		263	75		267	75		515	75		530	4
5	Domitila Blanco			3 to 7-15	58	200	150	388	200	150	274	200	150	393	200	150	364	200	150	359	200	150	381	200	150	638	200	150	530	5
6	F. J. Devlin			8 to 14	58	300		269	300		274	300		269	300		264	300		263	300		267	300		516	300		529	6
7	Mary E. Sanford			16	58	50	100	269	50	100	274	50	100	270	50	100	264	50	100	328	50	100	267	50	100	515	50	100	530	7
8	H. J. McCheney	Lelana E. Kast 13		8 of 82	59	100		359	100		275	100		270	100		265	100		263	100	400	268	75	400	619	75	400	531	8
9	Crown Investment Company	City of Madera 1		37 = fmd. gas on Irrigated Ave. 200 ft deep = 2½ Ac.	59	100		405	100		352	100		362	100		252	100		368	50		373	—		—			—	9
10	Nancy J. Stevens			N 2/3 of 6	59	200	100	270	200	100	274	200	250	270	200	250	337	200	250	264	200	250	267	150	250	515	150	400	530	10
11	Mrs B. Hussey	W. G. Woodem 11 Robert L. Hargrove 13		Fr in Lot 19 ft = N½ Blk 57-58		200		359	200		272	200		269	200		340	200		355	300		329	300		581	300		654	11
12	Emma J. Goode		35	Fr in Mc Gee 17 ft		200		388	150		273	150		393	250		366	250		375	200		387	200		638	200		649	12
13	Bridget George			N½ 56-57 Fr in N W Cor 19 ft		—			—			—			100		340	100		263	100		359	100		638	100		530	13
14	Clinton D. Kast & Elana Kast 19			68 = 2½ ft frontage on Irrigated Ave 200 ft deep 9½ ft wide	59																100		268	100		619	100		531	14
15	Sarah J. Martin 1			50 x 150 ft in N½ 5 & 6																				50	300	515	100	300	531	15
16																														16
17																														17
18																														18
19																														19
20																														20
21																														21
22																														22
23																														23
24																														24
25																														25
26																														26
27																														27
28																														28
29																														29
30																														30
31																														31
32																														32
33																														33
34																														34
35																														35
36																														36
37																														37
38																														38
39																														39
40																														40
41																														41
42																														42
43																														43
44																														44
45																														45
46																														46
47																														47
48																														48
49																														49
50																														50
51																														51
52																														52
53																														53
54																														54
55																														55
56																														56
57																														57
58																														58
59																														59
60																														60

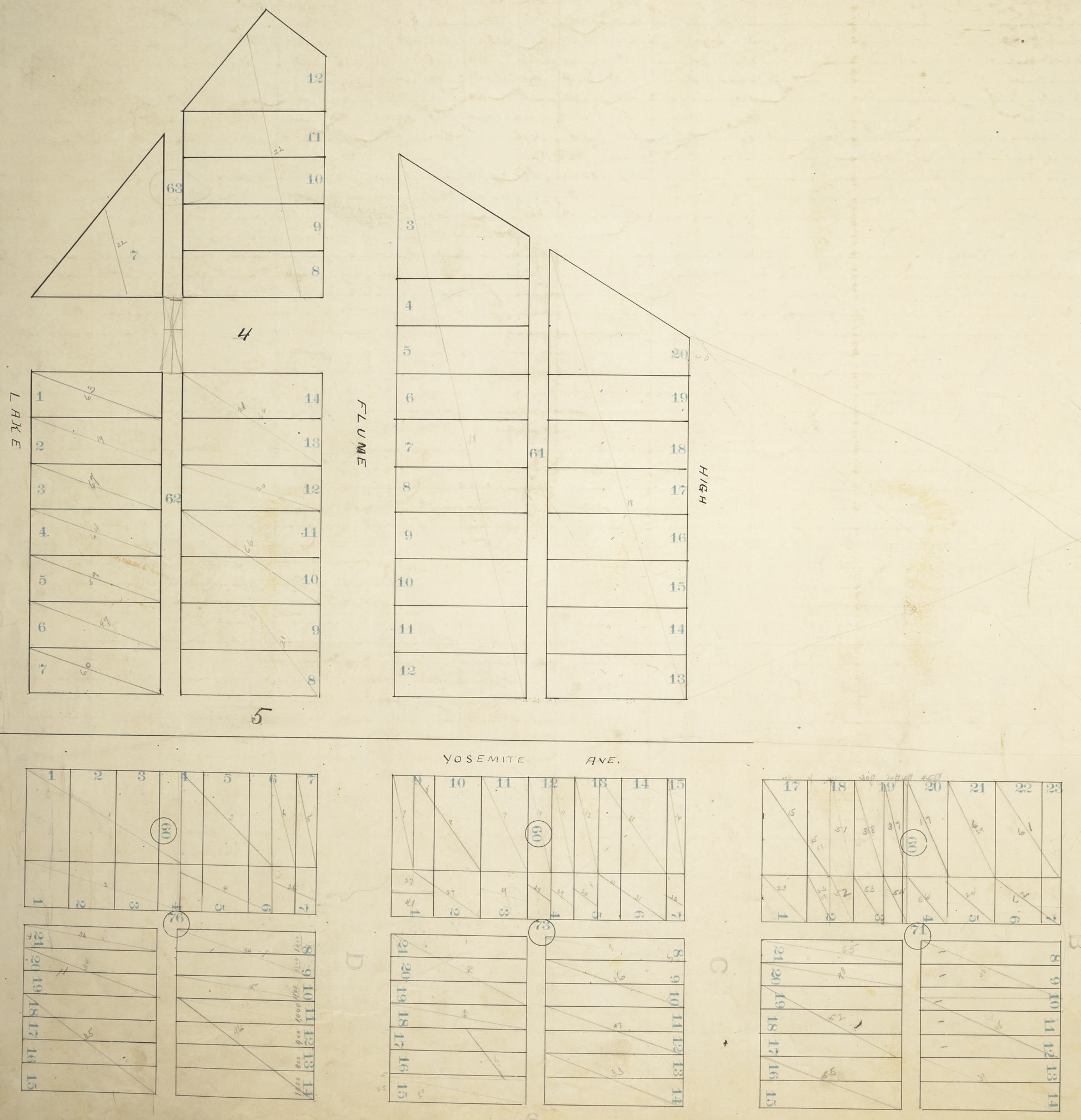
LAKE
FLUME
HIGH
YOSEMITE AVE.
4
5
6
7
8
9
60
61
62
63
69
70
71
73
76
81

	OWNER.	TRANSFER.	Mtg. Abts. Page	LOT	BLOCK	Value ~~1900~~ 1913 Land	Value ~~1900~~ 1913 Imp.	Check	Value ~~1901~~ 1914 Land	Value ~~1901~~ 1914 Imp.	Check	Value ~~1902~~ 1915 Land	Value ~~1902~~ 1915 Imp.	Check	~~Value 1903~~ 1916 Land	~~Value 1903~~ 1916 Imp.	Check
61	Walter M. Brown 13			22-23	60	3000	7000	376	3000	7000	680	3000	7000	685			
62	Walter M. Brown 13			6-7	71	300		376	300		680	300		685			
63	Andrew J. Barbouiz 13			1	62	125	500	268	125	600	516	125	600	582			
64	George F. Goerb 13	L. B. Hall 14		4	62	125		333	125		517	125	650	599			
65	Dunward Stephenson			21	71							500	250	535			
66	W. H. Griffin & C. M. Griffin 14			10 11 12 13 14	62							400		685			
67	Victor A. Gunia Jr. + Lolar Zuliga			3	62							125		599			
68																	
69																	
70																	
71																	
72																	
73																	
74																	
75																	
76																	
77																	
78																	
79																	
80																	
81																	
82																	
83																	
84																	
85																	
86																	
87																	
88																	
89																	
90																	
91																	
92																	
93																	
94																	
95																	
96																	
97																	
98																	
99																	
100																	
101																	
102																	
103																	
104																	
105																	
106																	
107																	
108																	
109																	
110																	
111																	
112																	
113																	
114																	

1911 Imp.	Check	Value 1912 Land	Value 1912 Imp.	Check	Value 1913 Land	Value 1913 Imp.	Check	Value 1914 Land	Value 1914 Imp.	Check	Value 1915 Land	Value 1915 Imp.	Check	
0,000 265		12250	10,000	376	15,750	10,000	376	15750	10,000	640	15,750	10,000	599	1
265		500		376	1500	1500	376	1500	1500	640	1500	1500	599	
265		800		376	800		376	800		640	800		599	2
6,000 330		7000	10000	396	9000	10,000	375	9000	10,000	668	9000	10,000	651	3
330		750		396	750		375	750		668	750		651	4
333		2000		256	3000		269	3000		583	3000		656	5
—				✓			—	2250	800	641	2250	800	652	6
5250 390		2250	3750	376	3200	5300	386	3200	5300	674	3200	5300	658	7
256		5250		357	6800		256	6800		505	6800		510	8
4200 389		3900	5200	374	5200	5200	352	5200	5200	675	5200	5200	520	9
1500 258		1500	1500	257	2000	1500	259	2000	1500	584	2250	1500	579	10
1000 333		1500	1000	256	2000	1000	258	2000	1000	634	2250	1000	655	11
400 256		1600	400	254	2000	400	255	2000	400	504	2295	400	510	12
1600 390		4000	1600	396	6000	1600	374	6000	1600	672	9205	9600	650	13
400 258		1500	400	257	2500		374	2500	8000	672				14
750 383		2700	750	376	4000	750	393	4000	750	640	4000	750	532	15
337		250		377	800		380	800		630	750		537	16
362		1100		324	1800		352	1800		634	1800		597	17
364		500		376	700		333	700		665	700		525	18
300 265		100	300	264	100	300	268	100	300	640	100	300	531	19
50 265		100	50	264	100	50	268	100	50	585	100	50	688	20
252		300		368	775		373	775		641	250		652	21
500 265		250	500	264	250	500	333	250	500	517	250	500	600	22
383		400		376	300		373	300		640	300		522	23
252		700		368	150		373	2150	2500	669	2150	2500	523	24
253		1800		368	1550		374	1550		641	1550		652	25
500 253		600	700	368	700	700	374	700	700	641	700	700	652	26
256		600		357	600		256	600		505	500		510	27
258		100		257	100		259	150		584	150		579	28
333		100		256	100		258	150		634	150		655	29
256		100		254	100		255	150		504	150		510	30
390		300		396	400		374	400		672	650		650	31
200 258		250	200	257	250		374	250		672				32
150 266		500	150	265	850	150	270	850	150	516	750	150	536	33
5000 267		2100	5000	359	2400	5000	334	2400	5500	599	2400	5500	535	34
50 329		1000	50	378	1600	50	251	1600	50	671	1600	50	684	35
1100 267		750	1100	377	1100	1100	377	1050	1100	640	650 400	1000 100	601 601	36
332		650		323	1250	1250	255	1250	1250	582	1250	1250	570	37
329		700		251	1500	1600	355	1500	1600	621	1500	1600	501	38
600 266		150	600	265	300	600	270	300	600	585	450	600	524	39
500 383		190	500	377	375	500	380	375	500	585	500	500	533	40
350 345		300	350	360	300	350	329	300	350	581	300	350	654	41
1300 365		750	1300	266	750	1300	334	750	1300	516	750	1300	538	42
2500 338		2300	2500	329	2300	2500	347	2300	3200	586	2300	3200	602	43
1000 366		750	1000	375	750	1000	251	750	1000	671	750	800	684	44
750 337		190	750	377	375	750	376	375	750	679	500	750	600	45
365		3050		324	3050		260	3050		623	3050		538	46
335		500		326	800		260	800		618	700		578	47
—	✓	500		377	700		376	700		679	400		600	48
—	✓	25		328	125		395	125	500	669	125	500	599	49
—	✓	750	1000	329	750	1250	343	750	1250	642	750	1250	683	50
—	✓	700		377	1500	1250	376	1500	1250	672	1500	1250	683	51
—	✓	700		377	1000		376	1000	1750	672	1150	1750	683	52
—	✓	100		265	125		355	125		621	125		501	53
—	✓	100		323	100		255	100		582	100		570	54
✓	✓	✓		✓	600	100	334	600	100	618	750	100	659	55
✓	✓	✓		✓	100		352	100		634	100		597	56
✓	✓	✓		✓	1500	1250	393	1500	1250	640	1500	1250	532	57
✓	✓	✓		✓	100		393	100		640	100		532	58
✓	✓	✓		✓	100		268	100		517	100		532	59
✓	✓	✓		✓	125		394	125		517	125		532	60

MADERA

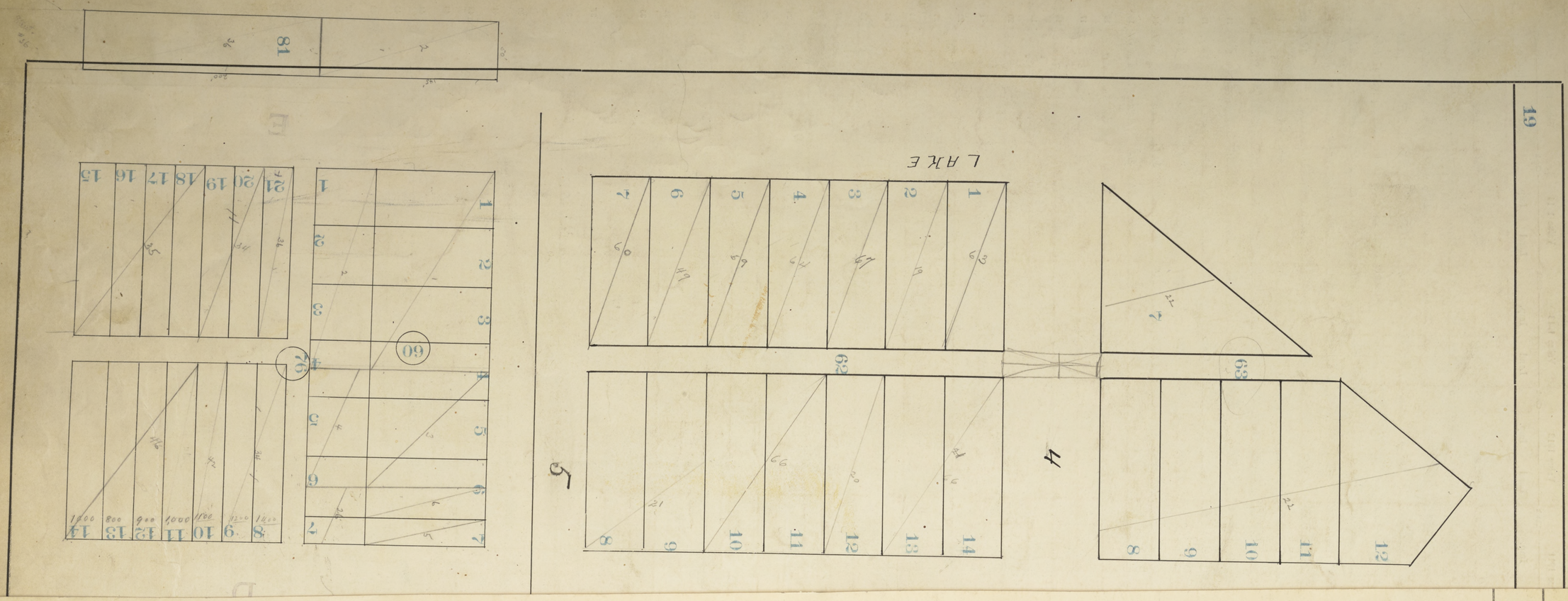
19
LAKE
1 2 3 4 5 6 7
8 9 10 11 12 13 14
62
63
4
5
60
61
1 2 3 4 5 6 7
8 9 10 11 12 13 14
15 16 17 18 19 20 21
81

	OWNER	TRANSFER	Mtg. Abts. Page	LOT	BLOCK	Value 1908 Land	Value 1908 Imp.	Check	Value 1909 Land	Value 1909 Imp.	Check	Value 1910 Land	Value 1910 Imp.	Check	Value 1911 Land	Value 1911 Imp.	Check	Value 1912 Land	Value 1912 Imp.	Check	Value 1913 Land	Value 1913 Imp.	Check	Value 1914 Land	Value 1914 Imp.	Check	Value 1915 Land	Value 1915 Imp.	Check	
	Town of Madera,																													
1	Rosenthal Estate Co. ¾ - J. Kutner Co. ¼			1-2-3-N½ of 4	60	11500	10.000	406	10500	10000	359	10500	10000	342	10500	10,000	265	12250	10,000	376	15,750	10.000	376	15750	10.000	640	15.750	10.000	599	1
				N½ of 4	81	500		406	500		359	500		342	500		265	500		376	1500	1500	376	1500	1500	640	1500	1500	599	
2	Rosenthal Estate Co. ¾ - J. Kutner Co. ¼			1-2-3-N½ of 4	76	800		406	800		359	800		342	800		265	800		376	800		376	800		640	800		599	2
3	Roberts Estate Company	The Roberts Estate Company, a corporation		5-E½ of 4-N½ of 6	60	7000	10.000	409	6000	10000	392	6000	10000	387	6000	10.000	330	7000	10000	396	9000	10.000	375	9000	10.000	668	9000	10.000	651	3
4	Roberts Estate Company	The Roberts Estate Company, a corporation		5-E½ of 4-N½ of 6	76	750		409	750		392	750		387	750		330	750		396	750		375	750		668	750		651	4
5	H. S. Williams			Of 20 of 7	60	1500		274	1500		261	1500		259	1500		333	2000		256	3000		269	3000		583	3000		656	5
6	Crown Investment Company			E½ 6-~~34~~	60	Checked on next page with Blk 60-								—			—			✓			—	2250	800	641	2250	800	652	6
7	L. H. Sly	The First National Bank of Madera (Corp.)		N½ of 9	60	2000	4500	359	1750	4500	275	1750	4500	393	1750	5250	390	2250	3750	376	3200	5300	386	3200	5300	674	3200	5300	658	7
8	Con Breslin			10-E½ of 9	60	5250		411	4500		259	4500		339	4500		256	5250		357	6800		256	6800		505	6800		510	8
9	Fred Barcroft		318	3+4-11	73 60	3650	2500	403	3400	4000	356	3400	4000	391	3400	4200	389	3900	5200	374	5200	5200	352	5200	5200	675	5200	5200	520	9
10	Annie S. Ragesdale	John Dwyer	445	N½ of 12	60	1500	1200	352	1250	1500	396	1250	1500	261	1250	1500	258	1500	1500	257	2000	1500	259	2000	1500	584	2250	1500	579	10
11	W. F. Waddell	Mary E. Waddell	341	E½ of 12	60	1500	1000	360	1250	1000	395	1250	1000	389	1250	1000	333	1500	1000	256	2000	1000	258	2000	1000	634	2250	1000	655	11
12	Mrs. F. W. Mugler			N 25 ft of 13	60	1400	400	256	1300	400	258	1300	400	257	1300	400	256	1600	400	254	2000	400	255	2000	400	504	2295	400	510	12
13	Commercial Bank of Madera	Commercial National Bank 13		14 ft of 24 - N½ of 13	60	3850	1600	349	3500	1600	252	3500	1600	251	3500	1600	390	4000	1600	396	6000	1600	374	6000	1600	672	9205	9600	650	13
14	John Dwyer	Commercial National Bank 13		N 23 ft of 15	60	1200	400	260	1000	400	262	1000	400	261	1000	400	258	1500	400	257	2500		374	2500	8000	672				14
15	Christian Stein	Herman L. Stein		17	60	2000	800	270	1750	750	359	1750	750	394	1750	750	383	2700	750	376	4000	750	393	4000	750	640	4000	750	532	15
16	Joseph Barcroft			9-10	73	200		402	200		409	200		379	200		337	250		377	800		380	800		630	750		537	16
17	Archibald Estate			N½ of 4 5 ft of S½	60	1100		354	1000		261	1000		339	1000		362	1100		324	1800		352	1800		634	1800		597	17
18	Crown Investment Company	J. B. Hugh 13		all	61	500		405	500		352	500		394	500		364	500		376	700		333	700		665	700		525	18
19	L. C. Thews	Matilda Bailey		2	62	100	200	411	100	200	260	100	300	270	100	300	265	100	300	264	100	300	268	100	300	640	100	300	531	19
20	James A. Gordon Hugh T. Lynch 10	Arthur Denney 13		12	62	100		270	100		276	100		271	100	50	265	100	50	264	100	50	268	100	50	585	100	50	688	20
21	Crown Investment Company			N-8+9	62	300		405	300		352	300		362	300		352	300		368	775		373	775		641	250		652	21
22	George T. Goerk			all 5	63	250	500	389	250	500	276	250	500	365	250	500	265	250	500	264	250	500	333	250	500	517	250	500	600	22
23	Christian Stein	Herman L. Stein		1	71	200		270	200		359	200		394	200		383	400		376	300		373	300		640	300		522	23
24	Crown Investment Company	J. R. Barnett		21 60 5	71	1100		405	1175		353	1075		362	1075		262	700		368	150		373	2150	2500	669	2150	2500	523	24
25	Crown Investment Company			N½ of 5 ft of 15 - 16-17	73	3200		405	3200		353	2000		362	1500		253	1800		368	1550		374	1550		641	1550		652	25
26	Crown Investment Company			5 25 ft of 6-7	76	2000		405	2000		353	1800	500	363	1600	500	253	600	700	368	700	700	374	700	700	641	700	700	652	26
27	Cornell Breslin			2-N½ of 1	73	300		411	300		259	300		339	300		256	600		357	600		256	600		505	500		510	27
28	Annie S. Ragesdale	John Dwyer	445	N½ of 4	73	100		352	100		396	100		261	100		258	100		257	100		259	150		584	150		579	28
29	W. F. Waddell	Mary E. Waddell		E½ of 4	73	100		360	100		395	100		389	100		333	100		256	100		258	150		634	150		655	29
30	Mrs. F. W. Mugler			N½ of 5	73	100		256	100		258	100		257	100		256	100		254	100		255	150		504	150		510	30
31	Commercial Bank of Madera	Commercial National Bank 13		6 ft of 5	73	300		349	300		252	300		251	300		390	300		396	400		374	400		672	650		650	31
32	John Dwyer	Commercial National Bank 13		7	73	200	200	260	200	200	262	200	200	261	200	200	258	250	200	257	250		374	250		672				32
33	Kate Washington			13-14	73	175	100	270	175	100	276	175	100	272	175	150	266	500	150	265	850	150	270	850	150	516	750	150	526	33
34	I. O. O. F. & V. O. W. - Madera Rebekah Co.	Lillian E. Christiana 12	133	8-9.-19-20	76	800	5000	389	800	5000	277	800	5000	343	800	5000	267	2100	5000	359	2400	5000	334	2400	5500	599	2400	5500	535	34
35	W. A. Griffin - A. H. Leonard	W. A. Griffin	103	15 ft 18	76	450	50	360	450	50	253	450	50	253	450	50	329	1000	50	278	1600	50	251	1600	50	671	1600	50	684	35
36	Rosenthal-Kutner Company			S½ 200 ft S½	81 76	750	1100	406	750	1100	360	750	1100	343	750	1100	267	750	1100	377	1100	1100	377	1050	1100	640	650 400	1000 100	601 601	36
37	James Butler			S½ of 5 ft of 6-7-8-20 N½ of 20 ft of 19	60	650		386	550		355	550		257	550		332	650		323	1250	1250	255	1250	1250	582	1250	1250	570	37
38	Alice H. Duncan			S½ of 30 ft of 19	60	650		251	550		252	550		251	550		329	700		251	1500	1600	355	1500	1600	621	1500	1600	501	38
39	Craig Cunningham		445	13-14	71	—		—	100	600	276	100	600	271	100	600	266	150	600	265	300	600	270	300	600	585	450	600	524	39
40	John H. Barnett			8-9-N½ of 10	71	-		—	150		406	150	500	394	140	500	383	190	500	377	375	500	380	375	500	585	500	500	533	40
41	Robert L. Hargrove			S½ of 1	72	—		—	—		—	300	250	348	300	350	345	300	350	360	300	350	329	300	350	581	300	350	654	41
42	Bernard McCluskey			10	76	—		—	—		—	300		343	300	1300	365	750	1300	266	750	1300	334	750	1300	516	750	1300	538	42
43	J. L. Freeman			19-20-21	73	—		—	—		—	1000	2500	343	1000	2500	338	2300	2500	329	2300	2500	347	2300	3200	586	2300	3200	602	43
44	Mrs. Emma Goode	W. A. Griffin 13	343	18	73	—		—	—		—	200		393	300	1000	366	750	1000	375	750	1000	251	750	1000	671	750	800	684	44
45	Mayme Hoffman			11-12-E½ of 10	71							100		394	125	750	337	190	750	377	375	750	376	375	750	679	500	750	600	45
46	H. A. Hilmer + H. C. Knowles	J. A. Elston		11-12-13-14	76	—		—	—		—	—		—	300		365	3050		324	3050		260	3050		623	3050		538	46
47	Wehrmann + Meilike			11-12	73	—		—	—		—	—		—	400		335	500		326	800		260	800		618	700		598	47
48	Mayme A. Hoffman			20-~~21~~	71	—		—			—	✓		—		—	✓	500		377	700		376	700		679	400		600	48
49	Edward L. Dunia	Charles E. Woods 13		6	62	—		—			—	✓		✓		—	✓	25		328	125		395	125	500	669	125	500	599	49
50	E. M. McCardle			S½ of 25 ft of 15	73	—	—	✓	—	—	✓	—		✓	—	—	✓	750	1000	329	750	1250	343	750	1250	642	750	1250	683	50
51	William H. Glass			E½ of 18	60	—	—	✓	—	—	✓	—		✓	—	—	✓	700		377	1500	1250	376	1500	1250	672	1500	1250	683	51
52	William H. Glass			E½ of 2-17-18-19	71	—	—	✓	—			—		✓	—		✓	700		377	1000		376	1000	1750	672	1150	1750	683	52
53	William T. Duncan	Alice H. Duncan		S½ of 30 ft of 13 N½ of 30 ft of 13	71	—	—	✓	—	—	✓	—	—	✓	—	—	✓	100		265	125		355	125		621	125		501	53
54	James R. Butler			S½ of 5 ft of 14	71	—	—	✓	—		✓	—	—	✓	—	—	✓	100		323	100		255	100		582	100		570	54
55	The Madera Rochdale Co.			15-16	71	✓	✓	✓	✓	✓	✓	✓	✓	✓	✓	✓	✓	✓		✓	600	100	334	600	100	618	750	100	659	55
56	Archibald Estate			N½ of 4 5 ft of S½ of 4	71	✓	✓	✓	✓	✓	✓	✓	✓	✓	✓	✓	✓	✓		✓	100		352	100		634	100		597	56
57	Herman L. Stein			S½ of ½ of 18	60	—	✓	✓	✓	✓	✓	✓	✓	✓	✓	✓	✓	✓		✓	1500	1250	393	1500	1250	640	1500	1250	532	57
58	Herman L. Stein			S½ of ½ of 2	71	—	✓	✓	✓	✓	✓	✓	✓	✓	✓	✓	✓	✓		✓	100		393	100		640	100		532	58
59	Mrs. Mary Hour			5	62	✓	✓	✓	✓	✓	✓	✓	✓	✓	✓	✓	✓	✓		✓	100		368	100		517	100		532	59
60	Earl Van Voris			7	62	✓	✓	✓	✓	✓	✓	✓	✓	✓	✓	✓	✓	✓		✓	125		394	125		517	125		532	60

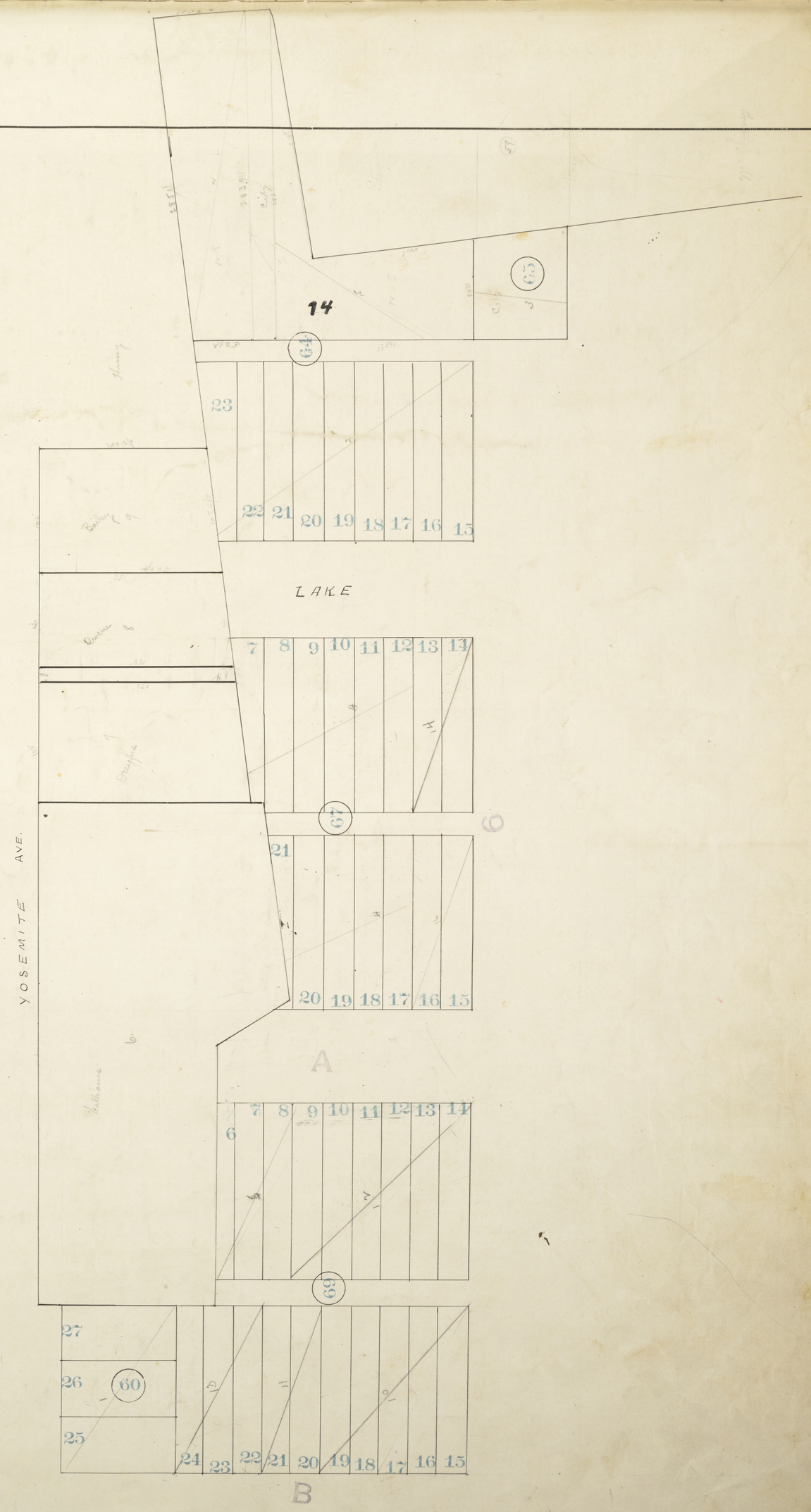

Town of Madera,

20

MADERA

Town of Madera,

	OWNER	TRANSFER	Mtg. Abts. Page	LOT	BLOCK	Value 1908 Land	Value 1908 Imp.	Check	Value 1909 Land	Value 1909 Imp.	Check	Value 1910 Land	Value 1910 Imp.	Check	Value 1911 Land	Value 1911 Imp.	Check	Value 1912 Land	Value 1912 Imp.	Check	Value 1913 Land	Value 1913 Imp.	Check	Value 1914 Land	Value 1914 Imp.	Check	Value 1915 Land	Value 1915 Imp.	Check	
1	Crown Investment Company	Walter M. Brown 15		26-26-27	60	6450	650	405	5625	650	352	5625	650	362	5625	650	252	5350	650	368	7250	800	373	3000		641	2500		685	1
2	Crown Investment Company			22-23	64	200		405	200		352	200		362	200		252	200		368	250		373	250		641	360		682	2
3	Crown Investment Company	City of Madera 11		all	65	25		405	25		352	25		362	25		252	25		368	25		373	—		—			—	3
4	Crown Investment Company			7 to 12 - 15 to 21	67	250		405	250		352	250		362	250		252	250		368	700		373	500		641	495		652	4
5	Crown Investment Company	Walter M. Brown 11		6 to 8	67	600		405	750		352	750		362	650		252	350		368	175		373	175	200	680	175	200	685	5
6	H. S. Williams			Frac NW Sec 17 11/12		900	100	274	900	100	261	900	100	259	900	100	333	900	100	256	3500	100	269	3500	100	583	3500	100	656	6
7	L. G. Dreyfus			Frac NW Sec 17 4/4		200		271	200		275	200		270	200		326	200		319	400		270	600		516	600		531	7
8	Maude Owens	Antonio Luchetti 13	142 104	Frac NW Sec 17 11/12		200	300	273	200	300	275	200	300	271	200	300	325	200	300	319	300	300	365	500	200	638	500	200	601	8
9	Jeanette Bailey % Emma Bailey	Arthur E. Bailey % Mae Olive Bailey % Horace Bailey % Emma Bailey 13		Frac NW Sec 17 4/4		200	100	271	200	100	276	200	300	342	200	300	328	200	300	319	300	300	270	500	200	579	500	200	646	9
10	Dow Harvey Ransom			15 to 19	69	—		—	100		360	150	700	343	150	700	265	225	700	328	750	700	333	750	700	599	1050	700	534	10
11	A. Muti + P. Dionisio 11	J. L. Trollhof 12 Stella Buchanan 13		20-21	69	✓			✓				✓	✓	100		266	150		265	300		353	300		622	400		686	11
12	A. D. Cook 12			9 to 14	69	—		✓	—		—	—	—	✓	—	—	✓	250		264	450	2000	269	450	2025	518	450	2025	600	12
13	Mrs. H. Vogeler 12			22-23-24	69	—	—	✓	—	—	✓	—	—	✓	—	—	✓	225		329	450		269	450		518	750		533	13
14	Frank W. Chambers 13			13-14	67	✓	✓	✓	✓	✓	✓	✓	✓	✓	✓	✓	✓	✓		✓	200	750	269	200	750	517	200	750	533	14
15	Nancy Jane Stevens 11			218' x 140' x 84' x 148' x 283' ft. NBP Blks 59 + 65 (Bank Gallery)																				50		515	50		530	15
16	Rev. Wolfe Brown - C. L. Rulon - F. E. Briscoe - Trustees of Central Christian Church of Madera - 11			15-16.	67.																									16
17																														17
18																														18
19																														19
20																														20
21																														21
22																														22
23																														23
24																														24
25																														25
26																														26
27																														27
28																														28
29																														29
30																														30
31																														31
32																														32
33																														33
34																														34
35																														35
36																														36
37																														37
38																														38
39																														39
40																														40
41																														41
42																														42
43																														43
44																														44
45																														45
46																														46
47																														47
48																														48
49																														49
50																														50
51																														51
52																														52
53																														53
54																														54
55																														55
56																														56
57																														57
58																														58
59																														59
60																														60

PARSON | HUGHES | PARK | LANKERSHIM | VALENZUELA | JOHNSON | DUSTHIMER | Parson & Dworack | NICHOLS DWORACK | SHARP

Town of Madera,

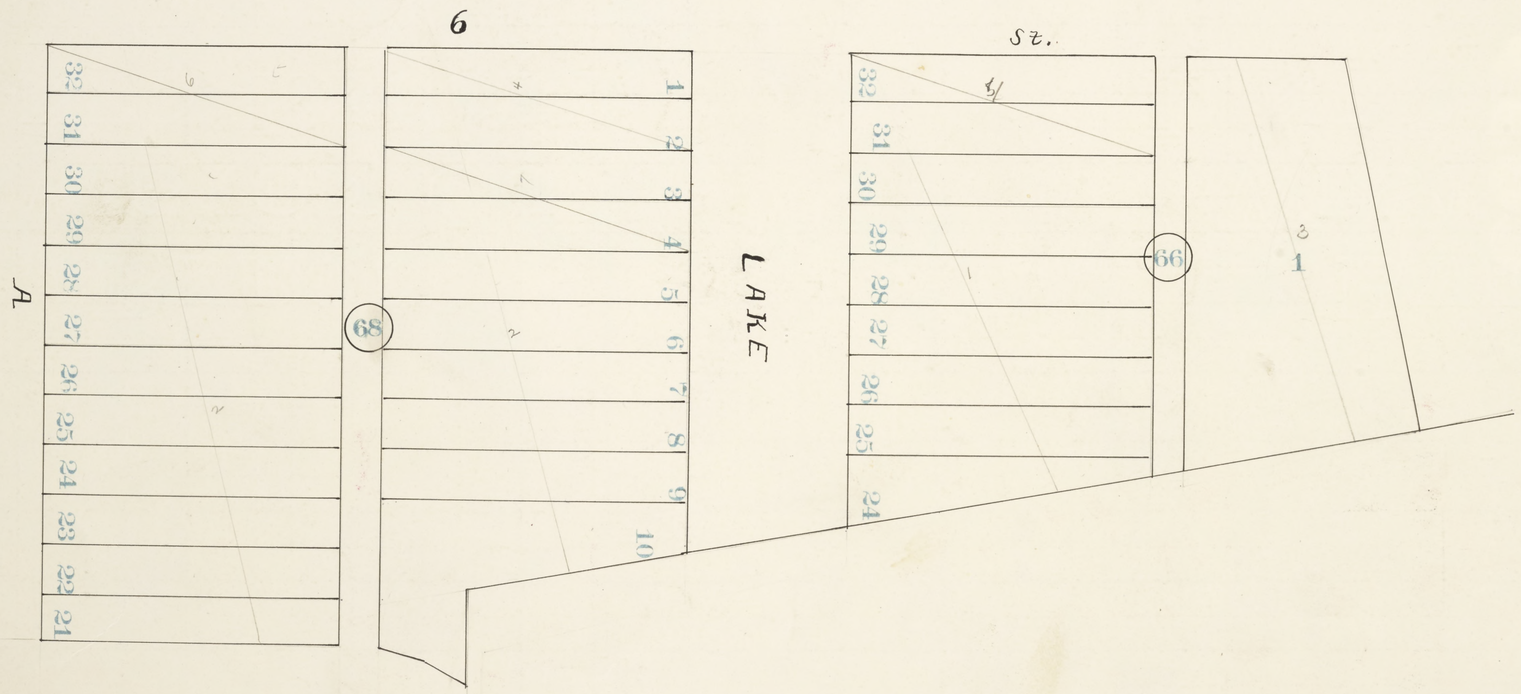

	OWNER	TRANSFER	Mtg. Abts. Page	LOT	BLOCK	Value 1908 Land	Value 1908 Imp.	Check	Value 1909 Land	Value 1909 Imp.	Check	Value 1910 Land	Value 1910 Imp.	Check	Value 1911 Land	Value 1911 Imp.	Check	Value 1912 Land	Value 1912 Imp.	Check	Value 1913 Land	Value 1913 Imp.	Check	Value 1914 Land	Value 1914 Imp.	Check	Value 1915 Land	Value 1915 Imp.	Check	
				Town of Madera,																										
1	Crown Investment Company			24 & 30	66	150		405	150		352	150		362	150		252	150		368	150		373	150		641	250		652	1
2	Crown Investment Company			5 & 10-21 & 30	68	400		405	400		352	400		362	400		252	400		368	550		373	550		641	510		652	2
3	Clara Kent & Clinton S. Kent 13			1.	66																100		268	100		619	100		531	3
4	George H. Raburn 2nd & Jennie Raburn 1st			1-2.	68																			100		585	100	700	533	4
5	T. W. Bradley 15			31 & 32	66																						100	300	532	5
6	J. H. Barnett 15			31 & 32	68																						100		533	6
7	Ida R. Mendoza 15			3 & 4	68																						75		533	7
8																														8
9																														9
10																														10
11																														11
12																														12
13																														13
14																														14
15																														15
16																														16
17																														17
18																														18
19																														19
20																														20
21																														21
22																														22
23																														23
24																														24
25																														25
26																														26
27																														27
28																														28
29																														29
30																														30
31																														31
32																														32
33																														33
34																														34
35																														35
36																														36
37																														37
38																														38
39																														39
40																														40
41																														41
42																														42
43																														43
44																														44
45																														45
46																														46
47																														47
48																														48
49																														49
50																														50
51																														51
52																														52
53																														53
54																														54
55																														55
56																														56
57																														57
58																														58
59																														59
60																														60

PARSON
HUGHES
PARK
LANKERSHIM
VALENZUELA
JOHNSON
DUSTHIMER
Parson & Dworack
NICHOLS
DWORACK
SHARP

Town of Madera,

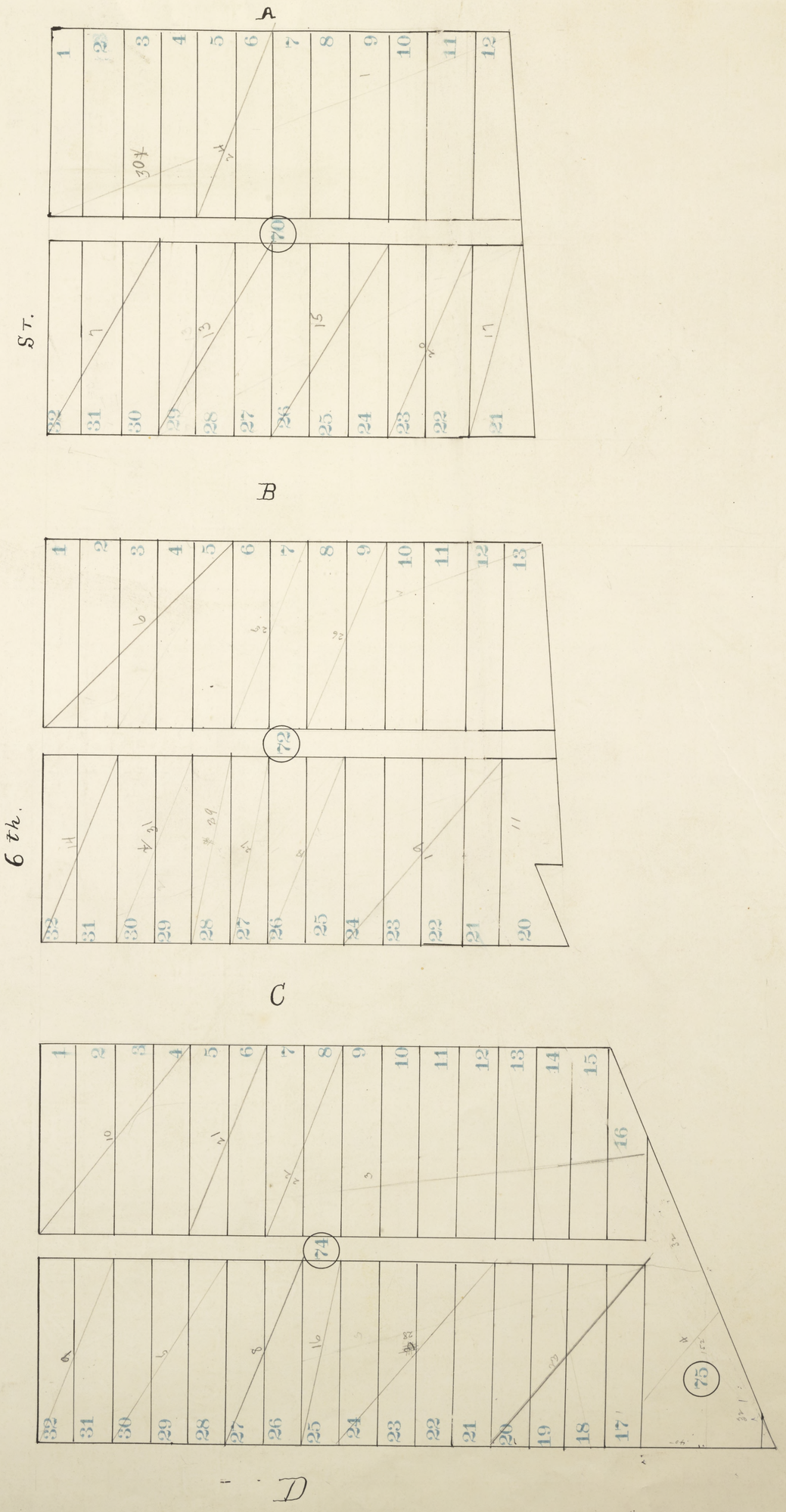

MADERA

Town of Madera,

	OWNER	TRANSFER	Mtg. Abts. Page	LOT	BLOCK	Value 1908 Land	Value 1908 Imp.	Check	Value 1909 Land	Value 1909 Imp.	Check	Value 1910 Land	Value 1910 Imp.	Check	Value 1911 Land	Value 1911 Imp.	Check	Value 1912 Land	Value 1912 Imp.	Check	Value 1913 Land	Value 1913 Imp.	Check	Value 1914 Land	Value 1914 Imp.	Check	Value 1915 Land	Value 1915 Imp.	Check	
1	Crown Investment Company			~~52~~ 7 to 12	70	600		405	600		352	600		362	600		252	500		368	1000		373	1000		641	600		652	1
2	Crown Investment Company			13 to 16 ~~X 20~~	72	800		405	880		353	780		362	780		252	1100		368	1100		374	700		641	400		652	2
3	Crown Investment Company			9 to 16 ~~21 to 24~~	74	1500		405	1500		353	1400		363	950		253	1200		368	1500		374	1000		641	1000		652	3
4	Crown Investment Company	A. E. Shedd 15		70 x 152 ft.	75	50		405	50		353	50		363	50		253	150		368	150		374	150		641	100		538	4
5	John M. Creighton 12			28-29-30	74	–		–	–		–	225		258	225		331	500		254	600		256	600		583	600		511	5
6	John Whidden McCabe 10	Lillian E. Christiana 12		1 to 5	72	–		–	–		–	150		271	150		266	325		359	550		334	550		599	550	1000	535	6
7	F. E. Ostehout 11			30-31-32	70	–		–	–		–	–		–	225		386	225		385	400		360	400		673	400		659	7
8	Fred. Moore 11	Fred Moore 12 & H. T. Duncan 12 12		26-27	74	–			–		–			–	150		364	300		266	400		355	400		622	400		537	8
9	J. L. Fredlift 11	Alida Buchenau 12		31-32	74	✓			✓			✓		✓	300	75	266	500	75	330	750	75	356	750	75	623	750	75	686	9
10	James Butler 11			1 to 4	74	–		–	–		–			–	200		337	600		323	800		255	800		582	800		510	10
11	L & M Longatti 11			20	72	–		–	–		–			–	60	140	337	60	140	329	60	140	390	60	175	518	60	225	600	11
12	P. L. Austin 12			~~21 to 24~~	74	–	–	✓	–	–	✓	–	–	✓	–	–	✓	600		330	checked No. 28		✓	–		–			–	12
13	H. G. Johnson 12	John Conley 15		27-28-29	70	–	–	✓	–	–	✓	–	–	✓	–	–	✓	200		376	300		359	300		673	300		659	13
14	Madera Chapter of the American Woman's League - Julia M. Archibald Trustee			31-32	72	–	–	✓	–	–	✓	–	–	✓	–	–	✓	300		265	300		360	300		518	300		536	14
15	Wm. King 12			24-25-26	70	–	–	✓	–	–	✓	–	–	✓	–	–	✓	150		329	300	700	333	300	700	642	300	700	534	15
16	H. T. Duncan 12 12 + Fred Moore			25	74	–	–	✓	–	–	✓	–	–	✓	–	–	✓	150	600	265	200	600	355	200	600	623	200	600	537	16
17	T. M. Browning 13			21	70	–	–	✓	–	–	✓	–	–	✓	–	–	✓	–	–	✓	125		382	125	50	518	125	50	534	17
18	J. L. Fredlift 13			25-26 ~~X 28~~	72	✓	✓	✓	✓	✓	✓	✓	✓	✓	✓	✓	✓	✓	✓	✓	600		271	450		519	300		536	18
19	H. J. Buchenau 13			21-22-23-24	72	✓	✓	✓	✓	✓	✓	✓	✓	✓	✓	✓	✓	✓	✓	✓	600		353	600		622	600		686	19
20	T. W. Bradley 13	Marietta E. Snyder 15		22-23	70	✓	✓	✓	✓	✓	✓	✓	✓	✓	✓	✓	✓	✓	✓	✓	200	175	270	200	175	642	150	240	534	20
21	Jeanne Marie Chabouillaud 13			5-6	74	✓	✓	✓	✓	✓	✓	✓	✓	✓	✓	✓	✓	✓	✓	✓	400		260	400	700	679	400	700	537	21
22	J. L. Fredlift 13	W. B. Thurman 15		7-8	74	✓	✓	✓	✓	✓	✓	✓	✓	✓	✓	✓	✓	✓	✓	✓	400		271	400		579	400		508	22
23	G. E. Rifferdan 13			17-18-19-20	74	✓	✓	✓	✓	✓	✓	✓	✓	✓	✓	✓	✓	✓	✓	✓	800		331	800		621	800		513	23
24	L. J. Silva 13			5-6	70	✓	✓	✓	✓	✓	✓	✓	✓	✓	✓	✓	✓	✓	✓	✓	200		332	200	500	640	200	500	600	24
25	Francis E. Sarll 11			6-7	72																			200	600	586	200	600	535	25
26	H. C. Davis and Anna Davis 11			8-9	72																			200		679	200	600	535	26
27	William Bradford and J. Wesley Smith 11			27	72																			150		622	150		536	27
28	F. E. Smith and W. L. Williams 11			21-22-23-24	74																			500		599	500		537	28
29	J. Wesely Smith			28	72																						150		536	29
30	Cornelia Carcroft	A. D. Cook 5		1, 23 & 6	70																						400		600	30
31	Kate R. Washington			29 & 30	72																						300	500	536	31
32	W. L. Washburn 5			All	75																						50		537	32
33																														33
34																														34
35																														35
36																														36
37																														37
38																														38
39																														39
40																														40
41																														41
42																														42
43																														43
44																														44
45																														45
46																														46
47																														47
48																														48
49																														49
50																														50
51																														51
52																														52
53																														53
54																														54
55																														55
56																														56
57																														57
58																														58
59																														59
60																														60

PARSON | HUGHES | PARK | LANKERSHIM | VALENZUELA | JOHNSON | DUSTHIMER | Parson & Dworack | NICHOLS | DWORACK | SHARP

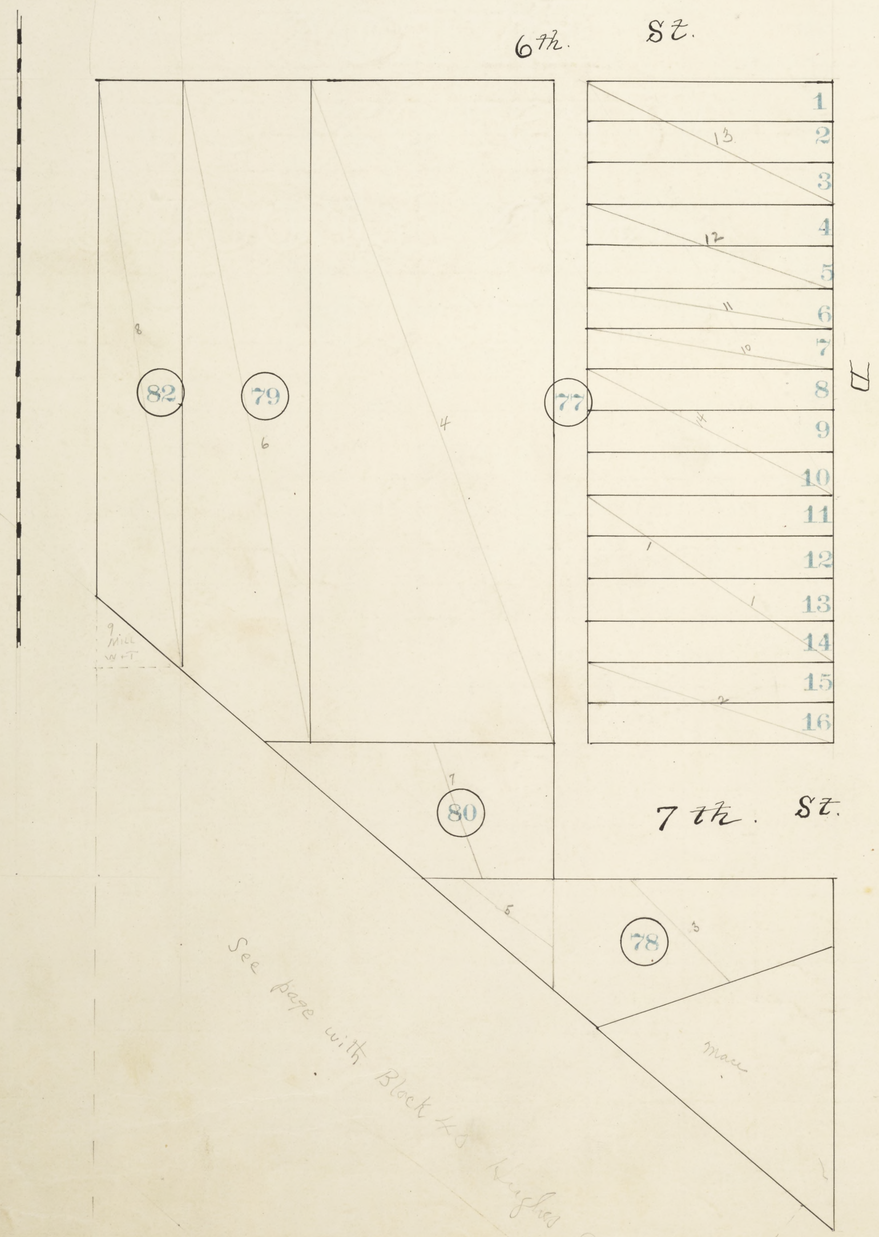
6th. St.
1
2
3
4
5
6
7
8
9
10
11
12
13
14
15
16
82
79
77
80
78
7th. St.
See page with Block 45 Original Addition.

	OWNER	TRANSFER	Mtg. Abts. Page	LOT	BLOCK	Value 1908 Land	Value 1908 Imp.	Check	Value 1909 Land	Value 1909 Imp.	Check	Value 1910 Land	Value 1910 Imp.	Check	Value 1911 Land	Value 1911 Imp.	Check	Value 1912 Land	Value 1912 Imp.	Check	Value 1913 Land	Value 1913 Imp.	Check	Value 1914 Land	Value 1914 Imp.	Check	Value 1915 Land	Value 1915 Imp.	Check	
				Town of Madera,																										
1	Matthew Neary 2 of 8	Mary Neary 15		11 & 14	77	100	300	270	150	300	277	150	350	344	150	350	391	400	500	330	600	500	391	600	500	519	600	600	659	1
2	Crown Investment Company Arthur J. Belcher 16	J. L. Snarr and S. A. Wootten		~~2 of 50-15-16-~~	77	500		405	500		353	500	500	363	400	500	253	500		368	1000		374	400		670	400		539	2
3	Crown Investment Company	"City of Madera" 10		all & Trace in W½	78	50		405	50		353	—		—		—				✓			—	—		—			—	
4	Watkins + Thurman	Thurman Door Company		W½	77	500		271	500		277	500		272	500		267	500		266	1000		271	1000		519	1000		539	
5	Watkins + Thurman	Thurman Door Company		Trace in W½	78	25		271	25		277	25		272	25		267	25		266	25		271	25		519	25		539	
6	Watkins + Thurman	Thurman Door Company		all	79	400		271	400		277	400		272	400		267	400		266	500		271	500		519	500		539	
7	Watkins + Thurman	Thurman Door Company		all	80	100		271	100		277	100		272	100		267	100		266	150		271	150		519	150		639	
8	Watkins + Thurman	Thurman Door Company		all	82	250	6200	271	250	6200	277	250	7000	272	250	7000	267	250	7000	266	250	7000	271	250	7000	519	250	7000	539	
9	Watkins + Thurman	Thurman Door Company		Trace in 26 of 82 = 2/50	83	10		271	10		277	10		272	10		267	10		266	10		271	10		519	10		539	
10	N. Baldwin 9			7	77	—		—	—		—	75		394	75		267	150		266	200		271	200		519	200		638	
11	Jerry Casey 9			6	77	—		—	—		—	75	75	365	75	75	366	150	75	331	200	75	383	200	75	642	200	75	660	
12	Peter Soula 11 + Annie Soula	J. A. Dyer 13		4-5	77	—		—	—		—	—	—		150		338	300		330	400	250	382	400	250	619	400	250	528	12
13	H. T. Duncan 12			1-2-3	77	—		—	—		— ✓	—	—	✓	—	—	✓	700	500	265	1000	500	355	1000	500	623	1000	500	638	13
14	J. H. Hely 2d + L. St. John Hely 1st			8-9-10.	77																			600		623	600		639	14


0
PARK
6
32
31
30
29
28
27
26
25
24
23
22
21
20
19
18
17
1
2
3
4
5
6
7
8
9
10
11
12
13
14
15
16
G
7
F
32
31
30
29
28
27
26
25
24
23
22
21
20
19
18
17
2
1
2
3
4
5
6
7
8
9
10
11
12
13
14
15
16
8

Hughes Add. to Madera

	OWNER	TRANSFER	Mtg. Abts. Page	LOT	BLOCK	Value 1908 Land	Value 1908 Imp.	Check	Value 1909 Land	Value 1909 Imp.	Check	Value 1910 Land	Value 1910 Imp.	Check	Value 1911 Land	Value 1911 Imp.	Check	Value 1912 Land	Value 1912 Imp.	Check	Value 1913 Land	Value 1913 Imp.	Check	Value 1914 Land	Value 1914 Imp.	Check	Value 1915 Land	Value 1915 Imp.	Check	
1	Jerry Casey	County of Madera		all	O	100	75	275	100	75	277	–		–			✓	✓		✓			✓			–			–	1
2	Mrs. E. C. Nicholson	County of Madera		1-2	1	160		275	160		278	160		272	160		268	160		267			–			–			–	2
3	Barrett + Hicks			3-5	1	300		275	300		278	300		272	300		268	300		267	300		272	300		520	300		539	3
4	P. Popovich			6-7	1	200		275	200		278	200		273	200		268	200		267	200		272	200		520	200		540	4
5	M. Kurtovich			8-9	1	200		275	200		278	200		273	200		268	200		267	200		272	200		520	200		540	5
6	H. Graff			10-11	1	200		276	200		279	200		273	200		268	200		267	200		272	200		520	200		540	6
7	Popovich + Vucovich	Milan Vucovich		12-13	1	200		276	200		279	200		273	200		269	200		268	200		272	200		520	200		540	7
8	Mrs. L. D. Mordecai L. A. Danielson	Laura T. Danielson	339	14-15-16	1	200		276	200		360	200		279	200		269	200	500	398	300	500	273	300	500	521	300	500	540	8
9	Frank Glac. Jr.	W. H. Glac		Undiv ½ 20. 17-18-19- ~~21-30~~	1	565		362	565		360	565		273	565		341	350		331	350		377			672			683	9
10	W. H. Glac			Undiv ½ 20	1	40		363	40		361	40		395	40		391	50		397	50		376	600		672	600		683	10
11	Angelina Johnston Hannah Glac	W. H. Glac		21-22	1	150		276	150		361	150		395	150		391	200		398	200		374			672			683	11
12	Rose A. Laverone	Jerry Casey		23-24	1	150		276	150		279	150	100	365	150	100	366	150	100	331	200	100	383	200	100	642	200	100	660	12
13	Elizabeth A. Rodgers			25 to 28	1	300		277	300		279	300		274	300		269	300		268	300		273	300		521	300		541	13
14	Gordon ½ + Morton ½ - Jennie Morton McCrossen ½	Frank A. Gordon ½ Frank P. Gordon ½	Eugene F. Gordon ½ George A. Gordon ½	16-22-29 to 32	2	1000	100	277	1000	100	279	1000	100	274	1000	100	269	1000	100	377	1200		273	1200		521	1200		541	14
15	Elizabeth A. Rodgers			13-22	2	700		277	700		279	700		274	700		269	700		268	700		273	700		521	700		541	15
16	J. F. Richardson J. Nelson Trustee	M. L. White		23-24	2	100	150	277	100	150	280	100	100	274	100	100	269	100	100	268	100	100	273	100	100	521	150	400	541	16
17	Luis A + Roy P. Vucovich			25 to 28	2	300		277	300		280	300		274	300		270	300		268	300		273	300		521	300		541	17
18	C. P. R. R. Co.	SP		Unwell 23-24-25 Sum of Madera 25 Sout R.R. Sta 24 ½		2000		360	2000		356	2000		340	500	500	506	500	500	501	4000	2300	501	4000	2300	751	4840	2300	751	18
19	W. M. Hughes	W. A. Griffin		200 x 50 ft in S½ Sec 24 ½		150		272	150		278	150		365	150		366	150		394	300		389	300		671	300		684	19
20	San Joaquin Light + Power Corp.			55 x 45 in SE Sec 24 ½		400	100	413	400	100	407	350	100	378	350	100	501	350	100	501	350	100	501	350	100	751	350	100	751	20
21	C. P. R. R. Co.			35 in Lg Yd		1500		360	1500		356	1500		340	1500		506	1500		501	Included in No 18		–			–			–	21
22	Madera Water Works (a corp)	San Joaquin Light + Power Corp.		95 x 45 ft.		–		–	–		–	50	50	378	50	50	366	50	50	394	50	50	376	50	50	629	50	50	685	22
23	First Presbyterian Church of Madera	First Presbyterian Church of Madera		29 to 32	1	–	–	✓	–	–	✓	–	–	✓	–	–	✓	500		321	500		252	500		502			—	23

Operative
Operative
Operative
Non-o

MADERA
HUGHES

Hughes Add. to Madera

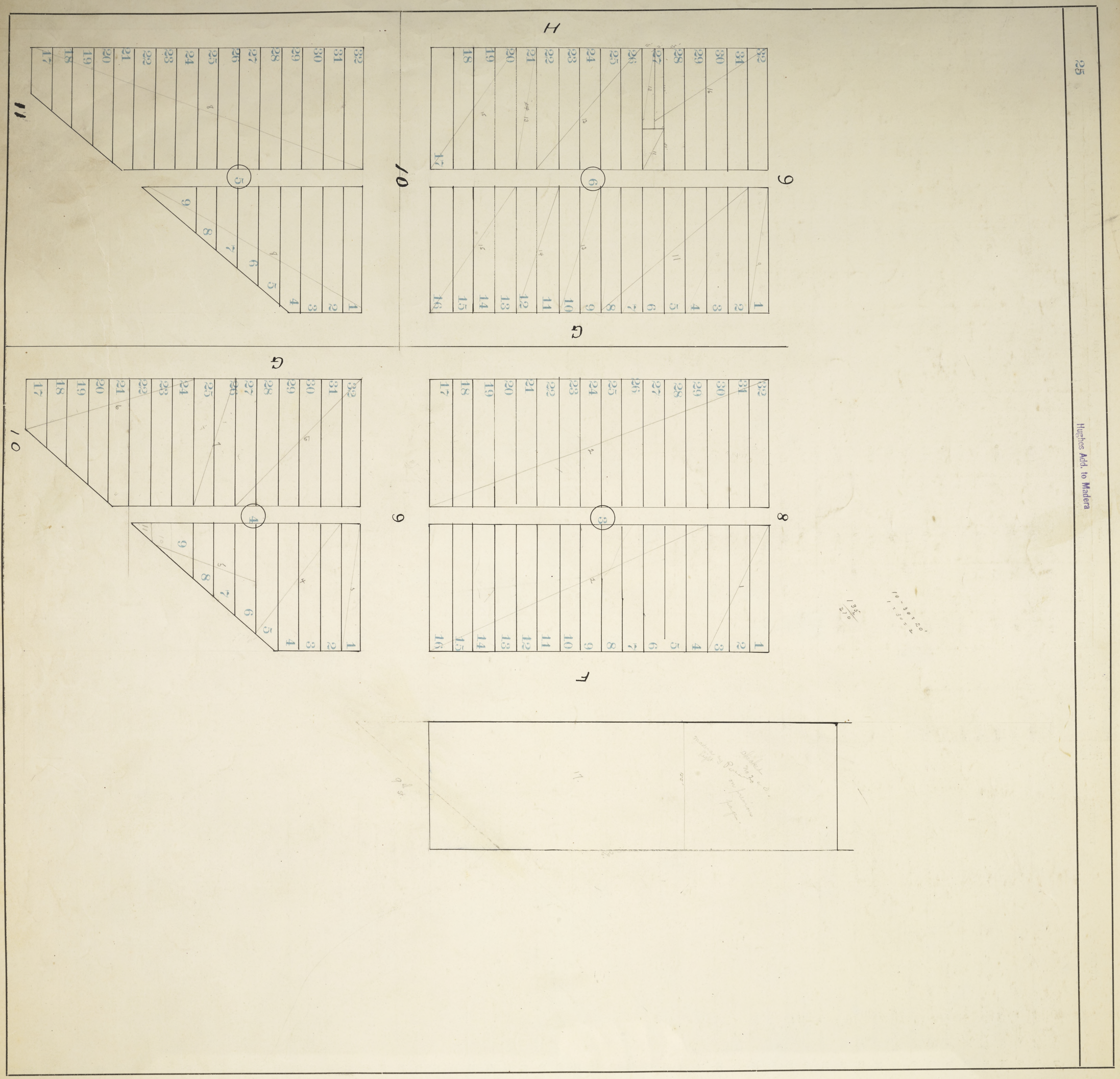

Hughes Add. to Madera,

	OWNER	TRANSFER	Mtg. Abts. Page	LOT	BLOCK	Value 1908 Land	Value 1908 Imp.	Check	Value 1909 Land	Value 1909 Imp.	Check	Value 1910 Land	Value 1910 Imp.	Check	Value 1911 Land	Value 1911 Imp.	Check	Value 1912 Land	Value 1912 Imp.	Check	Value 1913 Land	Value 1913 Imp.	Check	Value 1914 Land	Value 1914 Imp.	Check	Value 1915 Land	Value 1915 Imp.	Check	
1	Frank Milik		287	1-2-3.	3	150	500	389	150	500	361	150	500	274	150	500	341	150	500	331	150	500	274	150	500	619	150	500	602	1
2	A. Ackerman			4 to 32	3	350	750	363	350	750	280	350	750	275	350	750	341	350	750	331	350	750	274	350	750	619	350	750	602	2
3	R. L. Hargrove	Etienne Oddou		1	4	25		404	25		289	25	20	275	25	20	367	25	20	378	25	20	274	25	20	522	105	100	541	3
4	Manuel F. Silva	Etienne Oddou		2 to 5	4	80	80	277	80	80	280	80	80	275	80	80	367	80	80	378	80	80	274	80	80	522				4
5	Manuel Rose Manuel Rosario	G. Garavella		6 to 18	4	50	100	278	50	100	361	50	100	275	50	100	367	50	100	378	50	100	274	50	100	642	50	100	660	5
6	Lemuel C. Davis			17 to 24 - 27 to 32	4	100		278	100		280	100		275	100		270	100		268	100		274	100		522	100		542	6
7	Estella Sackett	Jerry Casey		25-26.	4	30	100	278	30	100	280	30	75	365	30	75	366	30	75	331	30	75	383	30	75	642	30	75	660	7
8	Mamie Stern		287 582	all but 1	5	150	300	363	150	400	280	150	400	344	150	400	341	150	400	378	250	400	396	250	400	522	250	400	542	8
9	Joseph McDonald			1	6	20		278	20		281	20		275	20		342	20		331	20		260	20		523	20		542	9
10	Joseph Avilas	" "		2 to 4	6	50		278	50		281	50		276	Check Roll	—			✓				—			—			—	10
11	George Hinsaker	Jesus Osuna		2 & 4-8 5-6-7-8 of lot 27	6	60	20	279	60	40	282	60	40	276	125	25	270	125	25	269	125	40	334	125	40	523	125	300	542	11
12	Jose Ignacio de Orvilla	" "		8	6	15	50	279	15	50	282	15	50	276	Check Roll	—			✓				—			—			—	12
13	John Borel	Etienne Oddou		5-12 & 1/2 roof of 27. 9-10-22 to 26-21	6	110	50	279	130	70	282	130	100	276	130	100	342	130	100	269	130	100	275	130	100	522	130	100	541	13
14	Matthew Leach			11-12-24	6	45	50	279	30	50	282	30	50	276	30	50	270	30	50	269	30	50	275	30	50	523	30	50	543	14
15	A. P. Jervis	L. O. Stern		13 to 20	6	50	40	279	50		282	50		344	50		342	50		378	120		396	120		523	120		543	15
16	Nancy Elizabeth Anderson			N half lot 1 roof of 27- 28 to 32	6	75		280	75		283	75		365	75		270	75		269	75		275	75		586	75		548	16
17	H. M. Hughes Dayton B. Wilem	R. L. Hargrove		165 x 270 feet in 56 & 27		150		272	150		278	150		365	150		366	150		366	300		271	300		522	300		654	17
18																														18
19																														19
20																														20
21																														21
22																														22
23																														23
24																														24
25																														25
26																														26
27																														27
28																														28
29																														29
30																														30
31																														31
32																														32
33																														33
34																														34
35																														35
36																														36
37																														37
38																														38
39																														39
40																														40
41																														41
42																														42
43																														43
44																														44
45																														45
46																														46
47																														47
48																														48
49																														49
50																														50
51																														51
52																														52
53																														53
54																														54
55																														55
56																														56
57																														57
58																														58
59																														59
60																														60

PARSON | Miller & Lut | PARK | LANKERSHIM | VALENZUELA | JOHNSON | DUSTHIMER | Parson & Dworack | NICHOLS | DWORACK | SHARP


6
7
8
9
10
G
H
32
31
30
29
28
27
26
25
24
23
22
21
20
19
18
17
1
2
3
4
5
6
7
8
9
10
11
12
13
14
15
16

Hughes Add. to Madera

	OWNER	TRANSFER	Mtg. Abts. Page	LOT	BLOCK	Value 1908 Land	Value 1908 Imp.	Check	Value 1909 Land	Value 1909 Imp.	Check	Value 1910 Land	Value 1910 Imp.	Check	Value 1911 Land	Value 1911 Imp.	Check	Value 1912 Land	Value 1912 Imp.	Check	Value 1913 Land	Value 1913 Imp.	Check	Value 1914 Land	Value 1914 Imp.	Check	Value 1915 Land	Value 1915 Imp.	Check	
1	Ellen Estes	John A. Van Buren 2d		N 2 ft of 6 165 -	7	50	250	363	50	250	283	50	150	365	50	150	271	50	150	269	50	150	334	50	150	643	50	150	660	1
2	Joseph McDonald			S 2 ft of 6 7 & 16	7	165		278	165		281	165		275	165		342	165		331	165		360	165		523	165		542	2
3	Nancy Elizabeth Anderson			17 to 32	7	325	300	290	325	300	283	325	500	365	325	500	270	325	500	269	325	500	275	325	500	586	325	500	543	3
4																														4
5	James H. Minturn			1 to 16	8	800		280	800		283	800		277	800		271	800		332	800		275	800		523	800		543	5
6	W. C. Merrill 1st		316	17-18-19	8	120	150	390	120	150	361	120	300	366	120	300	271	120	300	270	120	300	360	120	300	604	150	300	543	6
7	Archibald Estate			20 & 24	8	250		354	250		261	250		339	250		362	250		324	250		352	250		634	250		597	7
8	W. C. Maze	Audelia Merino 11		25 & 29	8	175		288	175		263	175		345	175		367	150		378	150		360	150		643	150		602	8
9	Angelita Sunia		01	30 & 365	8	70	30	280	70	30	283	90	100	277	70	50	271	70	50	332	70	50	335	70	50	586	70	50	544	9
10	William Haley (1st methodist church)	G. E. Hirsfield - E. M. Ely - M. M. Scott - A. H. Hendry - La Millen - trustees and their successors to		1-2-3	9	225		390	225		283	Methodist Church 710					—			✓			—			—	110	400	544	10
11	Frank Hunt - assignee Rosedale Company	Annie B. Merino 09	316 315	4 to 6	9	375		364	375		367	375		380	375		367	375		332	225	775	348	225	775	599	225	775	544	11
12	Mrs. Hannah Glass			9-10	9	150	250	364	150	250	361	150	350	395	150	350	391	150	350	398	150	350	374	150	500	672	150	500	682	12
13	Mrs. G. Durein	W. H. Glass 15		11-12-13	9	225		280	225		284	225		277	225		271	225		270	225		275	225		524	225		683	13
14	W. H. Glass			14-15-16	9	225		363	225		361	225		395	225		391	225		397	225		376	225		672	225		683	14
15	A. S. Honeycutt			17 to 24	9	80		400	80	50	381	80	50	379	80	50	384	80	50	379	80	50	377	80	50	669	80	50	544	15
16	W. F. Beers	Otto Pollock 1/2, David Pollock 1/2 — O. F. Pollock 12		25 & 26	9	250	150	390	250	150	284	250	300	277	250	300	342	250	550	270	400	550	276	400	550	524	100		545	16
17	Lupe Sunia + Daniel Sunia 12			30	8	—	—	✓	—	—	✓	—	—	✓	—	—	✓	30		332	35	30	335	35	30	586	35	30	660	17
18	G. N. Miller + Carrie S. Miller 13			7-8	9	✓		✓	✓		✓	✓		✓	✓		✓	✓	✓	✓	150	600	335	150	600	524	150	600	544	18
19	O. F. Pollock 2/3, Edna E. Matteson 1/3			27 to 33	9																						300	550	545	19
20																														20
21																														21
22																														22
23																														23
24																														24
25																														25
26																														26
27																														27
28																														28
29																														29
30																														30
31																														31
32																														32
33																														33
34																														34
35																														35
36																														36
37																														37
38																														38
39																														39
40																														40
41																														41
42																														42
43																														43
44																														44
45																														45
46																														46
47																														47
48																														48
49																														49
50																														50
51																														51
52																														52
53																														53
54																														54
55																														55
56																														56
57																														57
58																														58
59																														59
60																														60

PARSON | Miller & Lu | PARK | LANKERSHIM | VALENZUELA | JOHNSON | DUSHIMER | Parson & Dworack | NICHOLS | DWORACK | SHARP

MADERA
HUGHES

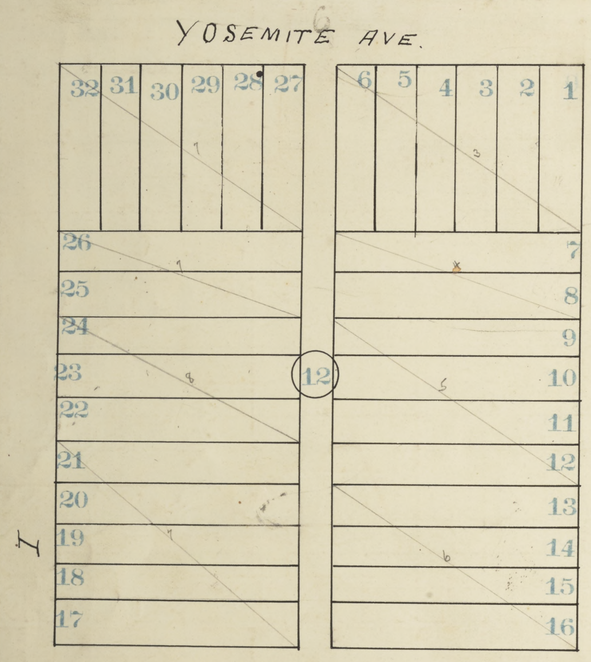

6



7

5

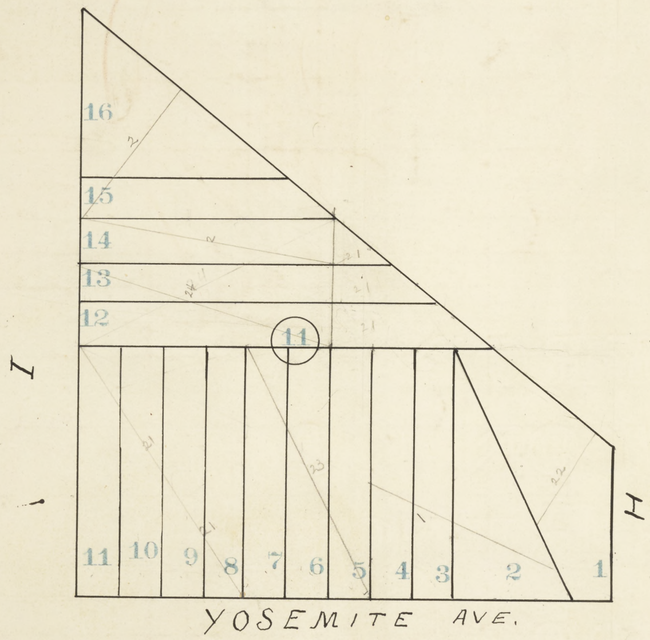

Hughes Add. to Madera,

	OWNER	TRANSFER	Mtg. Abts. Page	LOT	BLOCK	Value 1908 Land	Value 1908 Imp.	Check	Value 1909 Land	Value 1909 Imp.	Check	Value 1910 Land	Value 1910 Imp.	Check	Value 1911 Land	Value 1911 Imp.	Check	Value 1912 Land	Value 1912 Imp.	Check	Value 1913 Land	Value 1913 Imp.	Check	Value 1914 Land	Value 1914 Imp.	Check	Value 1915 Land	Value 1915 Imp.	Check	
1	W.C. Maze	Isabelle H. Hosler 12		2 to 4	11	700		288	700		263	450		345	475		272	275		332	375	1000	388	375	1000	643	375	1000	660	1
2	I. B. Lassiter	John K. Hollister 12	349-578	14-3rd 50 ft 15-16	11	100	300	280	100	300	362	100	300	395	100	300	367	100	300	379	100	300	350	175	300	524	175	300	545	2
3	J. H. Schmitz	Mary Van Sayen Schmitz 11		1 to 6	12	300		355	300		358	300		339	300		258	300		326	600		347	600		635	600		520	3
4	R. C. Dyer	J. A. Dyer 15		7-8	12	100		368	100		408	100		285	100		346	100		382	100		385	100		624	100		528	4
5	Elizabeth A. Rodgers			9 to 12	12	150		277	150		279	150		274	150		269	150		268	150		272	150		521	150		541	5
6	Mary A. Ensley			13 to 16	12	300		281	300		284	300		277	300		272	300		333	300		276	300		524	300		546	6
7	J. G. Porter		169	17 to 21-25 to 32	12	975	1550	281	975	1550	285	975	1500	345	975	1700	272	975	1700	270	1125	1700	276	1125	1700	525	1125	1700	546	7
8	Moore Plate Company			22-23-24	12	225	150	364	225	150	284	225	150	395	225	150	368	225	150	333	225	150	343	225	150	604	225	150	546	8
9	Mary A. Huber & Fessie Huber			1 to 4	13	200		281	200		284	200		278	200		272	200		270	200		276	200		525	200		546	9
10	A. S. Honeycutt			5-6-7	13	150	500	400	150	500	388	150	500	379	150	500	384	150	500	379	150	500	377	150	500	669	150	600	546	10
11	May Green Burk			8-9	13	100	350	390	100	350	362	100	350	380	100	350	368	100	350	271	100	350	361	100	350	680	100	350	546	11
12	John H. Grahams	Alexander Black 11		13-14	13	100	150	282	100	150	285	100	150	278	100	350	273	100	350	271	100	350	276	100	350	525	100	250	547	12
13	Mrs. S. E. Bowman			15-16	13	100		282	100		285	100		278	100		273	100		271	100		277	100		525	100		547	13
14	Joseph Wagner, Jr.	Fred Lomier 11 / G. E. Ripperdan 15	160	17-18-19	13	150	200	391	150	200	363	150	200	346	150	200	384	150	200	333	150	200	335	150	200	644	150	200	513	14
15	Sadie E. Pelle	A.B. Franklin & Myra Franklin 15	319	20-21	13	100	400	282	100	400	286	100	500	380	100	500	273	100	500	333	100	500	348	100	500	644	100	500	547	15
16	Ferd. Schmidt			22-23	13	100	300	282	100	300	285	100	300	278	100	300	342	100	300	359	100	300	277	100	300	644	100	300	547	16
17	Lacy Robertson			24-25	13	100		364	100		407	100		381	100		343	100		380	100		350	100		678	100		661	17
18	J.C. Autrand Admr of Est J.A. Autrand	Shea-Bosquez Company 15 exclusion		26-27	13	100	300	252	100	300	353	100	300	252	100	300	329	B & L assessed 1911 not by Board	✓		100	300	328	100	300	525	100	250	548	18
19	First Baptist Church of Madera			divided on 30-31-32 28 & 29	13	100	20	283	100	20	286	100	20	279	100		273	100	1000	334	100	1000	361	100	1000	604	100	1000	548	19
20	John F. Edwards	Ellis M. Edwards 15		10-11-12 Track Sub 12-13-14	13	150		281	150		362	150		278	150		273	150		333	150		349	150		644	150		547	20
21	W. L. Williams			8-9-10-11	11	–		–	–		–	300	1000	395	300	1000	386	350	1000	379	550	1000	395	550	1000	643	550	1000	661	21
22	Helen Maze - Jennie Potter - W. Hall Jr. Christina Chapin - Mary Schmitz - C. W. Higgins			1	11	–		–	–		–	75		364	75		334	75	400	257	125	400	358	125	400	635	125	400	579	22
23	John C. Haring 11	Grace B. Smith 12		5-6-7	11	✓			✓			✓			300		272	300	800	379	375	800	335	375	800	600	375	800	545	23
24	J. M. Griffin 12 Antonio Goltz 15	John H. Franchi 15		12-13-14	11	–	✓	–	✓	–	✓	–	✓	–		✓		225		398	225		377	150		643	150		545	24
25																														25
26																														26
27																														27
28																														28
29																														29
30																														30
31																														31
32																														32
33																														33
34																														34
35																														35
36																														36
37																														37
38																														38
39																														39
40																														40
41																														41
42																														42
43																														43
44																														44
45																														45
46																														46
47																														47
48																														48
49																														49
50																														50
51																														51
52																														52
53																														53
54																														54
55																														55
56																														56
57																														57
58																														58
59																														59
60																														60

PARSON | Miller & Lutz | PARK | ANKERSHIM | VALENZUELA | JOHNSON | DUSTHIMER | Parson & Dworack | NICHOLS | DWORACK | SHARP

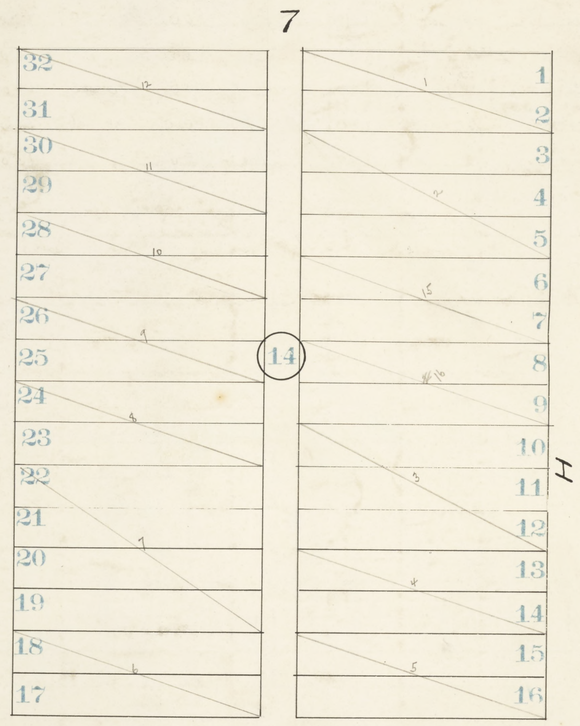
7
32
31
30
29
28
27
26
25
24
23
22
21
20
19
18
17
14
1
2
3
4
5
6
7
8
9
10
11
12
13
14
15
16
H

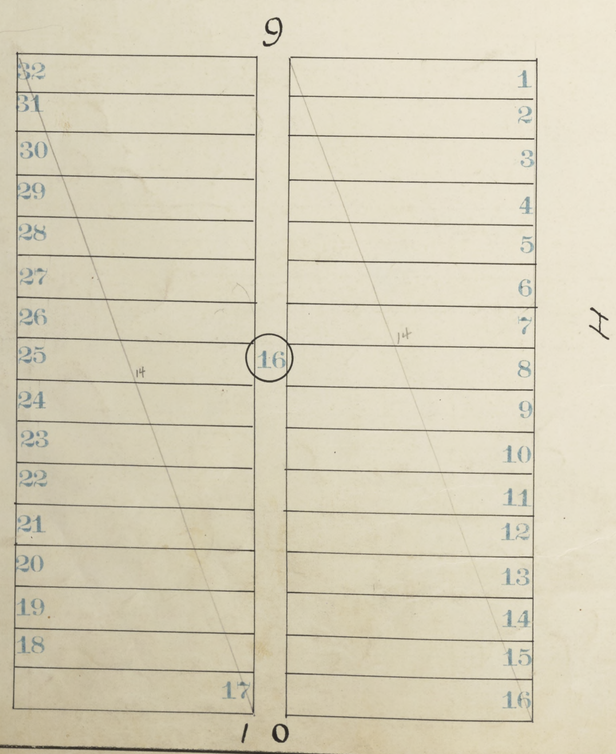
9
32
31
30
29
28
27
26
25
24
23
22
21
20
19
18
17
16
1
2
3
4
5
6
7
8
9
10
11
12
13
14
15
16
I
H
10

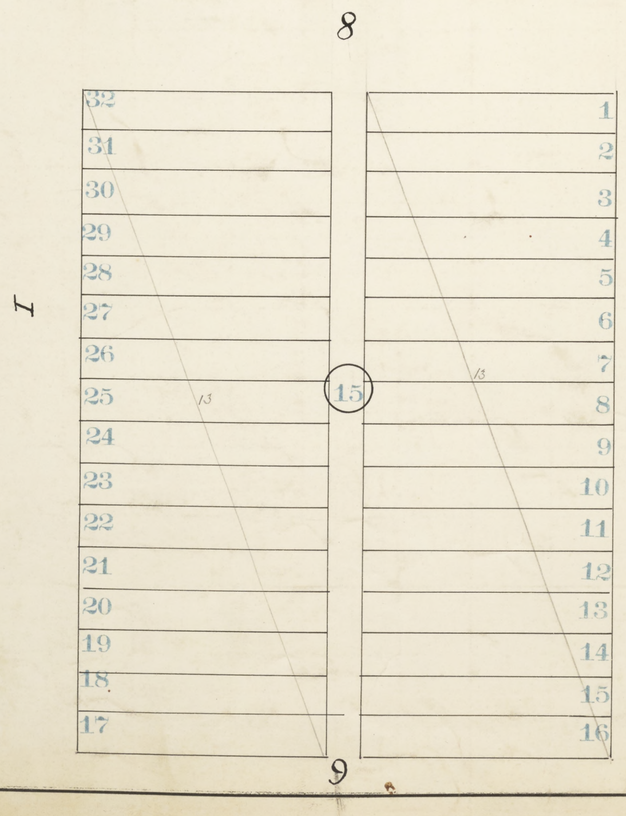
8
32
31
30
29
28
27
26
25
24
23
22
21
20
19
18
17
15
1
2
3
4
5
6
7
8
9
10
11
12
13
14
15
16
I
9

Hughes Add. to Madera

	OWNER	TRANSFER	Mtg. Abts. Page	LOT	BLOCK	Value 1908 Land	Value 1908 Imp.	Check	Value 1909 Land	Value 1909 Imp.	Check	Value 1910 Land	Value 1910 Imp.	Check	Value 1911 Land	Value 1911 Imp.	Check	Value 1912 Land	Value 1912 Imp.	Check	Value 1913 Land	Value 1913 Imp.	Check	Value 1914 Land	Value 1914 Imp.	Check	Value 1915 Land	Value 1915 Imp.	Check	
1	Fred A. Prosser	N. V. Greene[10] D. S. Lewis[13]		1-2	14	100	500	283	100	500	364	100	400	279	100	400	343	100	400	271	100	400	344	100	400	587	100	400	661	1
2	John H. Graham			3 & 5-~~5-9~~	14	250	400	282	250	400	285	150	200	278	150	200	274	150	200	271	150	200	277	150	200	604	150	200	661	2
3	J. H. Edwards			10-11-12	14	150	200	262	150	200	286	150	200	340	150	200	368	150	200	334	150	200	261	150	200	509	150	150	521	3
4	Harry Brown			13-14	14	100	100	284	100	100	287	100	100	280	100	100	274	100	100	272	100	100	277	100	100	526	100	100	662	4
5	F. A. Prosser	J. A. Dusthimer ½ int. John Daily Burgess ½ int. Irene Darby ½ int.		15-16	14	100	400	283	100	400	364	100	450	279	100	450	343	100	450	334	100	450	384	100	450	644	100	450	662	5
6	Henry Gray Est	Jesse L. Bulfinch	195	17-18	14	100	200	284	100	200	287	100	200	396	100	200	368	100	200	334	100	200	382	100	200	645	100	200	662	6
7	Louis Row			19 & 22	14	200	200	391	200	200	287	200	200	381	200	200	368	200	200	379	200	200	361	200	200	645	200	200	663	7
8	C. M. Peckinpah		~~195~~	23-24	14	100	300	365	100	300	288	100	200	346	100	200	274	100	200	334	100	200	361	100	200	645	100	200	663	8
9	F. A. Prosser	J. S. Hambelton[20]	~~241~~	25-26	14	100	300	283	100	300	364	100	400	280	100	400	346	100	400	276	100	400	259	100	400	526	100	400	663	9
10	Thos. Donnellan	M. S. Lantz Jr. N. V. Greene		27-28	14	100	400	285	100	400	288	100	400	279	100	400	343	100	400	335	100	400	350	100	400	526	100	400	548	10
11	Mrs. Eleanor Edwards	Mrs. Calla B. Garland[14]		29-30	14	100		357	100		395	100		263	100		369	100		335	100		350	100		645	100		548	11
12	D. F. Edwards			31-32	14	100	400	365	100	400	396	100	350	347	100	350	369	100	350	335	100	1200	350	100	1200	645	100	1200	548	12
13	Fresno National Bank	Capital Company[12]		1 & 32	15	500		285	500		287	500		280	500		275	500		272	640		278	640		527	640		549	13
14	Fresno National Bank	Capital Company[12]		1 & 32	16	300		285	300		287	300		280	300		275	300		272	320		278	320		527	320		549	14
15	Mrs. Mary Wilson			6-7	14	100	100	284	100	100	286	100	100	344	100	150	274	100	150	272	100	150	361	100	150	605	100	150	662	15
16	Juber Haynes			8-9	14	—		—	—		—	100	250	279	100	250	274	100	250	272	100	250	277	100	250	526	100	250	662	16
17																														17
18																														18
19																														19
20																														20
21																														21
22																														22
23																														23
24																														24
25																														25
26																														26
27																														27
28																														28
29																														29
30																														30
31																														31
32																														32
33																														33
34																														34
35																														35
36																														36
37																														37
38																														38
39																														39
40																														40
41																														41
42																														42
43																														43
44																														44
45																														45
46																														46
47																														47
48																														48
49																														49
50																														50
51																														51
52																														52
53																														53
54																														54
55																														55
56																														56
57																														57
58																														58
59																														59
60																														60

PARSON | Miller & Lux | PARK | LANKERSHIM | VALENZUELA | JOHNSON | DUSTHIMER | Parson & Dworack | NICHOLS | DWORACK | SHARP

Hughes Add. to Madera,

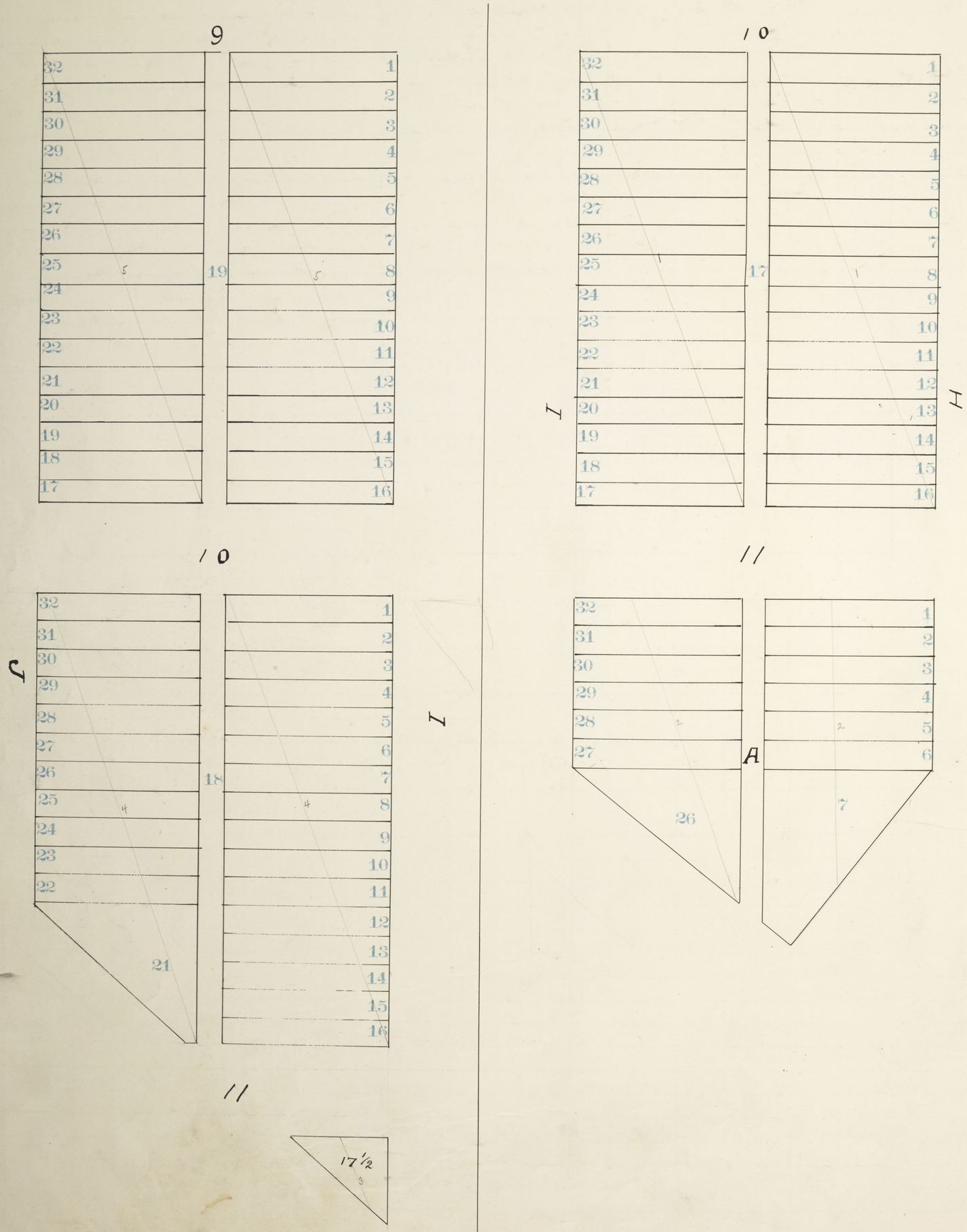

Hughes Add. to Madera,

	OWNER	TRANSFER	Mtg. Abts. Page	LOT	BLOCK	Value 1908 Land	Value 1908 Imp.	Check	Value 1909 Land	Value 1909 Imp.	Check	Value 1910 Land	Value 1910 Imp.	Check	Value 1911 Land	Value 1911 Imp.	Check	Value 1912 Land	Value 1912 Imp.	Check	Value 1913 Land	Value 1913 Imp.	Check	Value 1914 Land	Value 1914 Imp.	Check	Value 1915 Land	Value 1915 Imp.	Check	
1	Mamie Kren		508	all	17	250		363	250		280	250		344	250		341	250		378	350		396	350		522	350		542	1
2	Mamie Kren	Letta I. Miller 12	508	all 5-8	A	100		363	100		280	100		344	100		341	100		335	200	600	278	200	600	522	200	600	542	2
3	Josie Bethards			all 5-8	17½	200	400	284	200	400	407	200	400	396	200	400	275	200	400	335	200	400	377	200	400	620	200	400	663	3
4	Josie Bethards			all 5-8	18			284			407			396			275			335			377			620			663	4
5	Fresno National Bank	Capital Company 12		all	19	200		285	200		287	200		280	200		275	200		272	200		278	200		527	200		549	5
6																														6
7																														7
8																														8
9																														9
10																														10
11																														11
12																														12
13																														13
14																														14
15																														15
16																														16
17																														17
18																														18
19																														19
20																														20
21																														21
22																														22
23																														23
24																														24
25																														25
26																														26
27																														27
28																														28
29																														29
30																														30
31																														31
32																														32
33																														33
34																														34
35																														35
36																														36
37																														37
38																														38
39																														39
40																														40
41																														41
42																														42
43																														43
44																														44
45																														45
46																														46
47																														47
48																														48
49																														49
50																														50
51																														51
52																														52
53																														53
54																														54
55																														55
56																														56
57																														57
58																														58
59																														59
60																														60

PARSON
Miller & Lu
PARK
LANKERSHIM
VALENZUELA
JOHNSON
DUSTHIMER
Parson & Dworack
NICHO
DWORACK
SHARP


YOSEMITE AVE.
32 31 30 29 28 27
6 5 4 3 2 1
26 25 24 23 22 21 20 19 18 17
7 8 9 10 11 12 13 14 15 16
23
I
6
7
32 31 30 29 28 27 26 25 24 23 22 21 20 19 18 17
1 2 3 4 5 6 7 8 9 10 11 12 13 14 15 16
20
I
8
32 31 30 29 28 27 26 25 24 23 22 21 20 19 18 17
1 2 3 4 5 6 7 8 9 10 11 12 13 14 15 16
22
J
7
32 31 30 29 28 27 26 25 24 23 22 21 20 19 18 17
1 2 3 4 5 6 7 8 9 10 11 12 13 14 15 16
21
J
9

Hughes Add. to Madera,

	OWNER	TRANSFER	Mtg. Abts. Page	LOT	BLOCK	Value 1908 Land	Value 1908 Imp.	Check	Value 1909 Land	Value 1909 Imp.	Check	Value 1910 Land	Value 1910 Imp.	Check	Value 1911 Land	Value 1911 Imp.	Check	Value 1912 Land	Value 1912 Imp.	Check	Value 1913 Land	Value 1913 Imp.	Check	Value 1914 Land	Value 1914 Imp.	Check	Value 1915 Land	Value 1915 Imp.	Check	
1	Fresno National Bank	Capital Company 12		all	20	750		285	750		287	750		280	750		275	750		272	800		278	800		527	800		549	1
2	H. B. Westlake	J. W. Montague 15		1-4	21	400		285	400		288	400		281	400		275	400		336	400		278	400		526	200		549	2
3	B. C. Fisher	L. Leland		9 to 16	21	320		385	320		392	320		255	320		255	320	780	336	320	780	348	320	780	587	320	780	602	3
4	Adronico Vatinguela			17-18	21	80	270	286	80	270	363	80	300	281	80	300	275	80	300	273	80	300	278	80	300	587	80	300	663	4
5	Adolfo Ruiz			19-20	21	80	50	286	80	50	289	80	250	281	80	250	275	80	250	273	80	250	336	80	250	587	80	250	686	5
6	Ida L. Prewett - Dyer			21 to 24	21	160	400	366	160	400	408	160	500	345	160	500	276	160	500	380	160	500	385	160	500	623	160	500	549	6
7	Wm. H. Dyer.			25-26	21	320		366	80		408	80		347	80		276	80		380	80		385	80	500	624	80	500	550	7
8	Durward Stephenson	Vera E. Stephenson		1-2	22	100	500	411	100	500	363	100	400	381	100	400	343	100	400	380	100	400	279	100	400	678	100	400	550	8
9	Edna Maria Clark			5-6-7	22	150	250	296	150	250	289	150	350	281	150	350	277	150	350	273	150	350	279	150	350	527	150	350	550	9
10	Trustees of Church of Christ.			8-9-10.	22			✓			✓			—			—			✓			—			—			—	10
11	Mrs. M. L. Montague			11 to 16.	22	300	600	287	300	600	289	300	600	381	300	600	276	300	600	273	300	600	336	300	600	528	300	1320	650	11
12	R. C. Jay			8 50 & 17+18 19 & 20	22	200	400	367	150	400	365	150	250	396	150	250	369	150	250	381	150	250	362	150	250	646	150	750	603	12
13	M. G. + C. C. Borden Mary G. Borden	W. E. Williams 15		21-22	22	100		287	100		290	100		282	100		277	100		274	100		279	100		528	100		664	13
14	Lacy Robertson			25 & 26 27	22	250		364	150		407	150		381	150	700	343	150	700	380	150	700	350	150	700	678	150	700	661	14
15	Frances H. Sharp			28-29-30	22	150	500	397	150	500	404	150	500	364	150	500	257	150	500	274	150	500	280	150	500	528	150	500	551	15
16	Joseph Conley D. A. Ritchey	Mabel Kingston 13		31-32	22	100		287	100		290	100		282	100		277	100	400	274	100	400	280	100	400	528	100	400	551	16
17	V. C. Mazzi J. G. Porter	Frank H. Reid 15		1 to 6	23	450		288	450		263	450		345	450		272	450		270	600		280	600		584	600		551	17
18	Miss G. Krick	J. A. Dyer		7 to 10	23	200		287	200		290	200		282	200		277	200		274	200		332	200		619	200		528	18
19	George Brown	Katie E. Kenney 13		12-13	23	450		409	450		365	450		397	225		384	225		370	150		348	150	750	528	150	750	551	19
20	L. L. + L. Hodge	Annie F. Lamie 11		19-20	23	300		287	300		290	300		347	100		369	100		275	100		362	100		605	100		552	20
21	Mary Alice Cunningham			23-24	23	100		366	100		365	100		397	100		344	100		336	100		362	100		605	100		664	21
22	John Cunningham Margaret C. Cunningham	F. E. Osterhout 13		July 1908 25+26 Sept. 1907 30-31-32	23	400		362	400		396	400		397	400		344	400		275	450		360	470	2000	673	470	2000	659	22
23	L. A. Stephenson			3-4	22	100	200	286	100	200	289	100	200	281	100	200	276	100	200	273	100	200	279	100	200	527	100	200	664	23
24	Pete Ward			23-24.	22	—	—	—	100	20	290	100	20	282	100	20	344	100	20	274	100	20	279	100	20	646	100	150	664	24
25	John M. Jones.	Ida M. Jones 12		27 28-29. 30 & 32	21	—	—	—	300	1200	289	300	1200	347	300	1200	276	300	1200	380	300	1200	389	150		527	150	800	550	25
26	Robert S. Jay.			N 100' of 17+18	22	—	—	—	100	300	365	100	350	397	100	350	277	100	350	381	100	350	377	100	350	588	100	350	603	26
27	Robert Butler 11			14-15-16	23	—		—			—			—	225		384	225		381	225		336	225		646	225		552	27
28	Thomas Tyall Hurry 11			21-22	23	—			—		—			—	100		369	100		381	100		362	100		605	100		552	28
29	Catherine Warner 11	George S. Hollister 15		17-18	23	✓			✓			✓		—	100		278	100		336	100		362	100		529	100	800	603	29
30	Blanche Kenney & Alice Kenney 13			11	23	✓		✓	✓		✓	✓		✓	✓		✓	✓		✓	75		280	75		588	75		551	30
31	H. G. Johnson 13			N 84' 7 & 8 / 25+26 N 84' 27 & 29 27-28	23	✓		✓	✓		✓	✓		✓	✓		✓	✓		✓	350		359	350		673	350		603	31
32	H. P. Theda 15			30-31-32	21																			150	1200	587	150	1100	664	32
33	Wilford S. Graham 15			5, 6, 7 + 8	21																						200	320	549	33
34																														34
35																														35
36																														36
37																														37
38																														38
39																														39
40																														40
41																														41
42																														42
43																														43
44																														44
45																														45
46																														46
47																														47
48																														48
49																														49
50																														50
51																														51
52																														52
53																														53
54																														54
55																														55
56																														56
57																														57
58																														58
59																														59
60																														60

PARSON
Miller & Lux
PARK
LANKERSHIM
VALENZUELA
JOHNSON
DUSTHIMER
Parson & Dworack
NICHOLSON
DWORACK
SHARP

Hughes Add. to Madera,

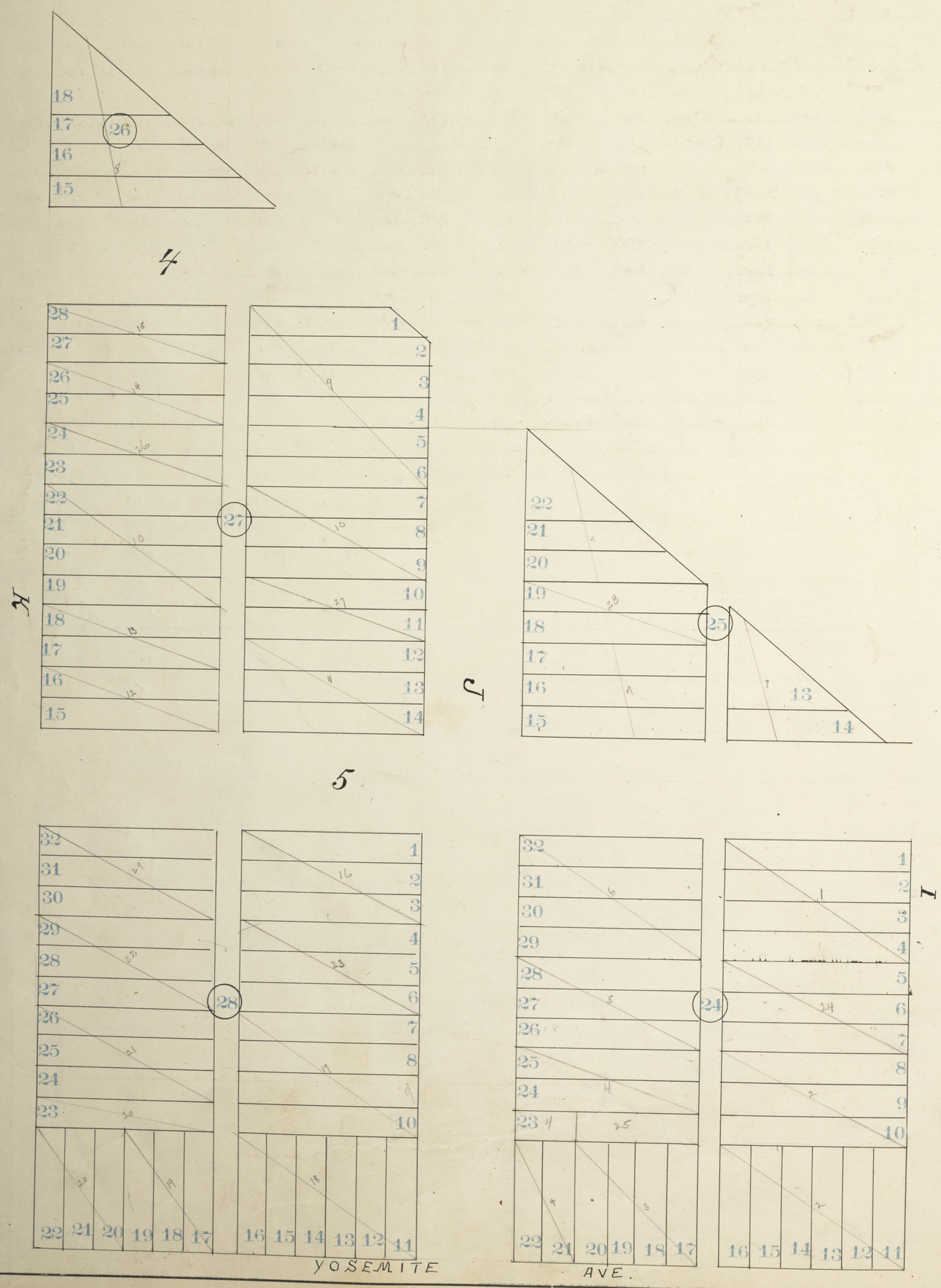

Hughes Add. to Madera,

	OWNER	TRANSFER	Mtg. Abts. Page	LOT	BLOCK	Value 1908 Land	Value 1908 Imp.	Check	Value 1909 Land	Value 1909 Imp.	Check	Value 1910 Land	Value 1910 Imp.	Check	Value 1911 Land	Value 1911 Imp.	Check	Value 1912 Land	Value 1912 Imp.	Check	Value 1913 Land	Value 1913 Imp.	Check	Value 1914 Land	Value 1914 Imp.	Check	Value 1915 Land	Value 1915 Imp.	Check	
1	Carrie E. Meloche			1 to 4	24	525		288	525		291	525		282	300		278	300		275	300		280	300		529	300		552	1
2	W.C. Maze	J. M. Griffin 12		5 to 16 ~~21-25~~	24	825	2000	288	825	2000	263	825	2000	345	825	2000	272	675	2000	398	825	2000	377	825	2000	674	825	2000	686	2
3	Miss Maggie Reagan	W. A. Griffin 13		N½ 100 ft of 23 17 to 20	24	300		288	300		291	300		283	300		278	300		275	450		251	450		671	450	–	654	3
4	R. L. Hargrove		~~244~~ 401	S½ of N½ of 23 21-22-24-25	24	225	500	404	225	500	289	225	400	348	225	400	345	325	400	360	375	400	329	375	400	581	375	400	654	4
5	Alfred A. Byars			26-27-28	24	225		288	225		291	225		283	225		278	225		275	225		383	225		529	225		552	5
6	Mrs. M. Miller			29 to 32	24	300		289	300		291	300		293	300		278	300		276	300		281	300		529	300		553	6
7	Sarah J. Hall			13 to 17 and 20 to 22	25	260	500	289	260	500	291	260	500	283	260	500	370	260	500	276	260	1000	281	300	900	530	200 Mrs. Miller	500	553	7
8	R. L. Hargrove			15 to 18 (215)	26	40		404	40		389	40		348	40		345	40		360	40		329	40		581	40		654	8
9	John G. Buehlman			1 to 6	27	250	500	289	250	500	292	250	600	283	250	600	279	250	600	276	250	600	281	250	600	588	250	600	553	9
10	R. L. Hargrove			7 to 9 - 19 to 22	27	500		404	500		389	500		348	500		345	400		360	325		329	325		581	325		654	10
11	J. S. Belcher & wife	Mary S. Belcher 11		12-13-14	27	150		412	150		397	150		284	150		391	150		381	150		377	150		670	150		683	11
12	Geo. M. Shedd		473	15-16	27	100	600	367	100	600	366	100	600	349	100	600	344	100	600	337	100	600	392	100	600	647	100	600	604	12
13	R. C. Jay			17-18	27	100		367	100		365	100		396	100		369	100		381	100		362	100		646	100		603	13
14	Angelina Footman			25-26	27	100	200	289	100	200	366	100	200	284	100	200	345	100	200	337	100	200	386	100	200	605	100	200	665	14
15	Mary J. Pierce			27-28	27	100	400	289	100	400	292	100	400	284	100	400	279	100	400	337	100	400	282	100	400	647	100	400	554	15
16	C. A. Brown	Joseph A. Dyer 12		1-2-3 ~~1 to 6~~	28	300		367	300		292	300		349	150		279	150	400	375	150	400	332	150	400	619	150	400	528	16
17	A. J. Etter			7 to 10	28	200		351	200	100	372	200		338	200		361	200		397	200		352	200		668	200		507	17
18	Roberts Estate Company	The Roberts Estate Company, a corporation 11		11 to 16	28	450		409	450		372	450		387	450		330	450		396	450		375	450		668	450		657	18
19	A. H. Byars			17-18-19	28	225		288	225		291	225		283	225		278	225		275	225		383	225		529	225		552	19
20	Ruth Elizabeth Miller	Minnie Miller Vogeler 11		20 to 23	28	300	250	290	300	250	292	300	300	284	300	300	345	300	300	382	300	300	282	300	300	530	300	300	554	20
21	A. B. Boling	S. Sledge Elizabeth Miller 11	382	24-25-26	28	150	700	368	150	600	263	150	600	349	150	600	346	150	600	337	150	600	282	150	600	530	150	600	554	21
22	R. C. Dyer		~~360~~ ~~345~~ 392	27, 28 & 29	28	350	1250	368	350	1250	438	350	1250	285	350	1250	346	350	1250	382	350	1250	385	350	1250	624	150		665	22
23	Joel D. Dorsey 11	Maggie D. Reagan 12		4-5-6	28	–		–	–		–	–		–	150	500	370	150	450	275	150	450	281	150	450	529	150	450	553	23
24	William O. Frost 11			5-6-7	24	–			–			–		–	225	400	344	225	400	336	225	400	336	225	400	646	225	400	665	24
25	W. A. Griffin 12			N½ 100 ft of S½ of 23	24	–		–	–	–	–	–		–	–	–	✓	50		378	Included No. 3.		251			–			–	25
26	Mary B. Wilkinson 12			23-24	27	–		–	–	–	–	–		–	–	–	✓	100	400	337	100	400	281	100	400	530	100	400	553	26
27	Maggie Reagan 13			10-11	27	✓		✓	✓	✓	✓	✓	✓	✓	✓	✓	✓	✓	✓	✓	100		281	100		529	100		553	27
28	E. L. Hall			18 & 19	25																						100	400	665	28
29	Winifred G. Dyer			30, 31 & 32	28																						200	1250	665	29
30																														30
31																														31
32																														32
33																														33
34																														34
35																														35
36																														36
37																														37
38																														38
39																														39
40																														40
41																														41
42																														42
43																														43
44																														44
45																														45
46																														46
47																														47
48																														48
49																														49
50																														50
51																														51
52																														52
53																														53
54																														54
55																														55
56																														56
57																														57
58																														58
59																														59
60																														60

PARSON | Miller & Lu | PARK | LANKERSHIM | VALENZUELA | JOHNSON | DUSTHIMER | Parson & Dworack | NICHOLS | DWORACK | SHARP

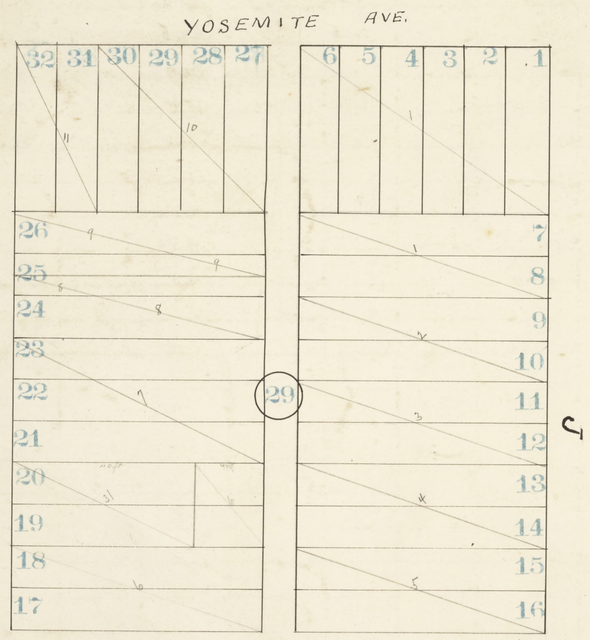

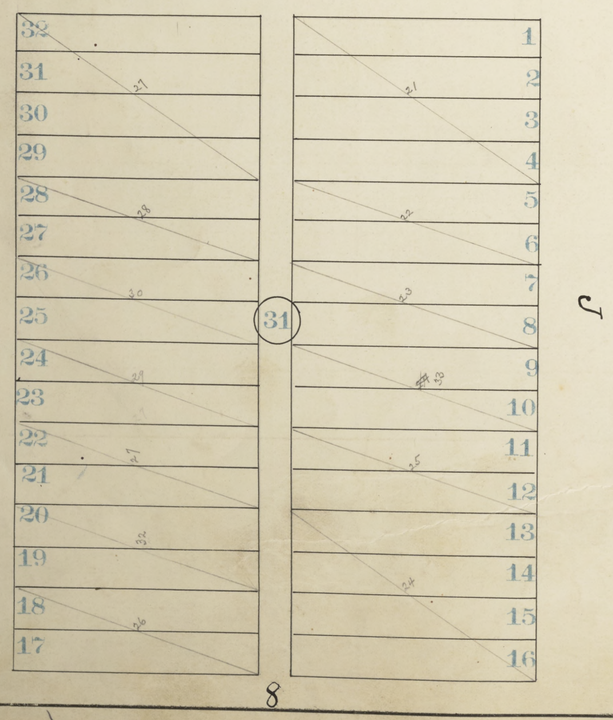



Catholic Cemetery

Hughes Add. to Madera

	OWNER	TRANSFER	Mtg. Abts. Page	LOT	BLOCK	Value 1908 Land	Value 1908 Imp.	Check	Value 1909 Land	Value 1909 Imp.	Check	Value 1910 Land	Value 1910 Imp.	Check	Value 1911 Land	Value 1911 Imp.	Check	Value 1912 Land	Value 1912 Imp.	Check	Value 1913 Land	Value 1913 Imp.	Check	Value 1914 Land	Value 1914 Imp.	Check	Value 1915 Land	Value 1915 Imp.	Check	
1	S. G. Cochrum	Mary S. Belcher 2		1-8	29	600	1200	290	600	1200	292	600	1000	349	600	1000	385	600	800	382	600	800	377	600	800	670	600	800	683	1
2	Edna Hope			9-10	29	150	750	391	150	750	366	150	600	350	150	600	346	150	600	359	100	600	336	100	600	647	100	600	554	2
3	Lillian W. Rhodes			11-12	29	100	500	412	100	500	367	100	500	398	100	500	370	100	500	382	100	500	392	100	500	647	100	500	555	3
4	Est. Nettie C. Moore	Martha E. Crowder 7		13-14	29	100	400	369	100	400	293	100	400	350	100	400	370	100	400	276	100	400	282	100	400	531	100	400	555	4
5	Hattie S. Cook			15-16	29	100	600	369	100	600	409	100	600	398	100	600	385	100	600	360	100	600	384	100	600	675	125	600	687	5
6	Fred A. Prosser A.C. McDonnell 10	Mary J. Efferly 12		17-18 W½ of lot 19 + 20	29	125	200	283	125	200	264	125	300	366	125	300	332	125	300	324	125	300	256	125	300	603	125	300	572	6
7	L. Herrick	A. P. Broom		21-22-23	29	150	850	369	150	850	388	150	650	350	150	650	385	150	650	383	150	650	387	150	650	542	150	650	666	7
8	Harry F. Mety	Jose Realty Co (a corp)		24-S½ of 25	29	75	300	290	75	300	293	150	700	280	150	700	346	150	700	276	150	700	259	150	700	526	150	700	555	8
9	Mrs. Katie Van Ness	Jose Realty Co. (a corp)		26-N½ of 25	29	75	300	291	75	300	293			280			346			276			259			526			555	9
10	Continental Building & Loan Association			27-28-29-30	29	300		291	300		294	300		284	300		279	300		277	300		282	300		531	300		555	10
11	Mary Thomas	Henry M. Cunningham 2		31-32	29	150	150	369	150	150	294	150	250	357	150	250	346	150	250	338	150	250	332	150	250	584	150	250	522	11
12	Katie Butler			1-2	30	100	400	392	100	400	409	100	500	382	100	500	385	100	500	383	100	500	337	100	500	648	100	500	555	12
13	Catherine Amer			W½ of lot 4. 3-W½	30	100	500	310	150	500	294	150	500	285	150	500	347	150	500	277	150	500	337	150	900	531	90	500	556	13
14	Mildred O. Kenney 5			5-S½ of lot 4.	30.																						60	600	556	14
15	W. R. Flint			31-32	30	450		291	450		294	450		286	100		280	100		278	100		283	100		532	100		556	15
16	R. C. Jay			11 to 16	30	100	400	367	100	400	365	200	500	396	200	500	369	200	500	381	300	500	362	300	500	646	300	500	603	16
17	John Carey			15-16	30	100		388	100		358	100		263	100		335	100		326	Checked	# 16	✓			—			—	17
18	A. M. Aston			17 to 28	30	500	700	369	500	700	295	500	700	398	600	700	279	600	700	277	600	700	337	600	700	532	600	700	666	18
19	J. S. Branson A. Cantwell Trust 10	Lizzie H. Hope 11		29-30	30	100	400	392	100	400	295	100	400	286	100	400	280	100	400	277	100	400	283	100	400	532	100	250	556	19
20	F. A. Prosser	" " " "		10 X 14 in 30	30	5		283			✓			✓			✓			✓			—			—			—	20
21	Katie Wilcox			1-4	31	160		291	160		322	160		286	160		280	160		294	160		283	160		532	160		557	21
22	S. L. Van Ness			5-6	31	80	400	370	80	400	295	80	400	286	80	400	280	80	400	278	80	400	394	80	400	532	80	400	557	22
23	M. & C. C. Borden	M. J. Borden 13		7-8	31	80		299	80		290	80		282	80		277	80		274	80		279	80		528	80		557	23
24	Chas. Schiffing	W. E. Graham / J. E. Graham 15 / W. S. Graham		13 to 16	31	240		292	240		295	160		286	160		281	160		278	160		284	160		533	160	470	557	24
25	John Graham Jr. Peter Yeme 10	Mary M. Scott 13		11-12	31	80	100	370	80	100	409	80	100	398	80	100	385	80	100	338	80	100	283	80	100	648	80	100	687	25
26	B. A. Ricketts			17-18	31	80	320	292	80	320	410	80	400	399	80	400	371	80	400	338	80	400	392	80	400	624	80	400	558	26
27	R. L. Hargrove			21-22-27-32	31	240		404	240		389	240		348	240		345	240		360	240		329	240		581	240		654	27
28	George A. Clark			27-28	31	100		330	100		397	100		396	100		394	100		390	100		383	100		647	100		558	28
29	Theodore Cereghino			23+24	31	80		361	80		295	80		287	80		338	80		278	80		337	80		588	80		558	29
30	Emilio Cereghino			25-26	31	80		292	80		367	80		287	80	20	281	80		339	80		383	80		648	80		558	30
31	Madera Electric Water Company			S½ of 110 ft of 17+28	29	75	100	290	75	100	409	75	100	407	75	100	370	75	100	382	75	100	377	75	100	630	75	100	687	31
32	Juanas S. Peri			19-20	31	80	50	370	80	50	367	80	50	357	80	50	281	80	50	338	80	50	284	80	50	533	80	50	558	32
33	Mrs. Anna Johnson 15			9-10	31	—		—	—		—	80	150	366	80	150	280	80	150	338	80	150	363	80	150	606	80	150	557	33
34	J. G. Nohrnberg 11	Clarence Osborn / Leta E. Osborn 5		8-9-10	30	—		—	—		—	—		—	250		347	250	400	277	150	400	391	150	400	531	150	400	666	34
35	Thomas H. Blair 13 & J. C. Blair	Mattie Hoover 15		6-7	30	✓		✓	✓		✓	✓		✓	✓		✓	✓		✓	100	400	283	100	400	531	100	400	556	35
36																														36
37																														37
38																														38
39																														39
40																														40
41																														41
42																														42
43																														43
44																														44
45																														45
46																														46
47																														47
48																														48
49																														49
50																														50
51																														51
52																														52
53																														53
54																														54
55																														55
56																														56
57																														57
58																														58
59																														59
60																														60

PARSON | Miller & Lu | PARK | LANKERSHIM | VALENZUELA | JOHNSON | DUSTHIMER | Parson & Dworack | NICHOLS | DWORACK | SHARP

8

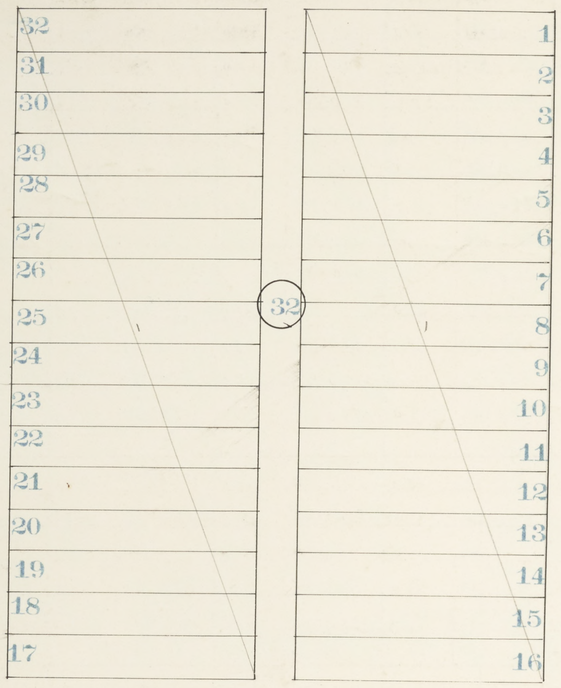
32
31
30
29
28
27
26
25
24
23
22
21
20
19
18
17
32
1
2
3
4
5
6
7
8
9
10
11
12
13
14
15
16

9

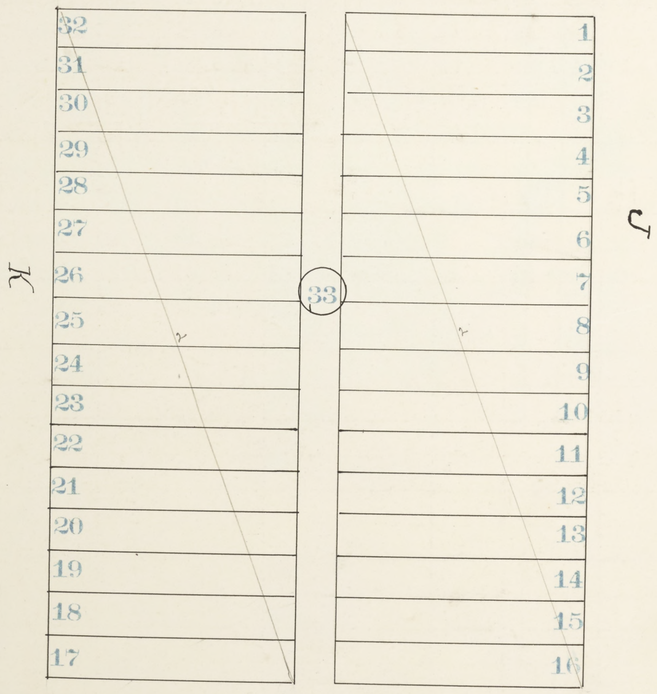
K
32
31
30
29
28
27
26
25
24
23
22
21
20
19
18
17
33
1
2
3
4
5
6
7
8
9
10
11
12
13
14
15
16
J

10

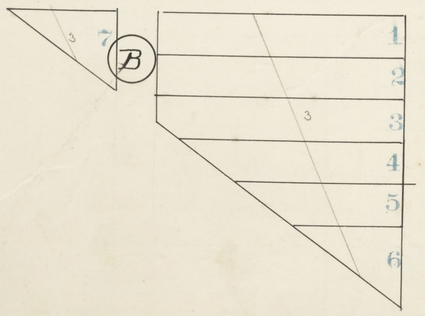
7
B
1
2
3
4
5
6

Hughes Add. to Madera

	OWNER	TRANSFER	Mtg. Abts. Page	LOT	BLOCK	Value 1908 Land	Value 1908 Imp.	Check	Value 1909 Land	Value 1909 Imp.	Check	Value 1910 Land	Value 1910 Imp.	Check	Value 1911 Land	Value 1911 Imp.	Check	Value 1912 Land	Value 1912 Imp.	Check	Value 1913 Land	Value 1913 Imp.	Check	Value 1914 Land	Value 1914 Imp.	Check	Value 1915 Land	Value 1915 Imp.	Check	
1	Fresno National Bank.	Capital Company 12		all	32	600		285	600		287	600		280	600		275	600		272	640		278	640		527	640		549	1
2	Fresno National Bank.	Capital Company 12		all	33	300		285	300		287	300		280	300		275	300		272	320		278	320		527	320		549	2
3	E Bethards			all	B	50		284	50		407	50		296	50		275	50		335	50		377	50		620	50		663	3
4																														4
5																														5
6																														6
7																														7
8																														8
9																														9
10																														10
11																														11
12																														12
13																														13
14																														14
15																														15
16																														16
17																														17
18																														18
19																														19
20																														20
21																														21
22																														22
23																														23
24																														24
25																														25
26																														26
27																														27
28																														28
29																														29
30																														30
31																														31
32																														32
33																														33
34																														34
35																														35
36																														36
37																														37
38																														38
39																														39
40																														40
41																														41
42																														42
43																														43
44																														44
45																														45
46																														46
47																														47
48																														48
49																														49
50																														50
51																														51
52																														52
53																														53
54																														54
55																														55
56																														56
57																														57
58																														58
59																														59
60																														60

PARSON | Miller & Lu | PARK | LANKERSHIM | VALENZUELA | JOHNSON | DUSTHIMER | Parson & Dworack | NICHOLSON | DWORACK | SHARP

Hughes Add. to Madera, I



Hughes Add. to Madera,

	OWNER	TRANSFER	Mtg. Abts. Page	LOT	BLOCK	Value 1908 Land	Value 1908 Imp.	Check	Value 1909 Land	Value 1909 Imp.	Check	Value 1910 Land	Value 1910 Imp.	Check	Value 1911 Land	Value 1911 Imp.	Check	Value 1912 Land	Value 1912 Imp.	Check	Value 1913 Land	Value 1913 Imp.	Check	Value 1914 Land	Value 1914 Imp.	Check	Value 1915 Land	Value 1915 Imp.	Check	
1	Lacy Robertson			all	6	100		364	100		407	100		381	100		343	100		380	100		350	100		678	100		661	1
2	Lacy Robertson			all (1 & 22)	34	450		364	450		407	450		381	450		343	500		380	500		350	500		678	500		661	2
3	R. L. Hargrove			21 & 28-31-32	35	320		404	320		389	320		348	320		345	320		360	320		329	320		581	320		654	3
4	Geo. A. Beardin	Sarah E. Smith		1-2 #4	35	180	300	292	100		397	100		287	100		371	100		360	100		393	100		533	100		539	4
5	M. Pickett			5-6	35	80	300	371	80	300	367	80	320	366	80	320	347	80	320	339	80	320	363	80	320	533	80	320	559	5
6	John H. Graham			7-8	35	80		282	80		285	80		278	80		274	80		271	80		277	80		604	80		661	6
7	G. H. Robbins	Levi Edward Jenne		9-10	35	80	150	292	80	150	296	80	150	357	80	150	386	80	250	339	80	250	396	80	250	589	80	250	604	7
8	Robert J. Dabney	Henry J. Jenne		11 & 16	35	240	90	371	240	200	296	240	200	287	240	400	386	240	400	339	240	400	396	240	400	648	240	25	604	8
9	G. A. Dabney			17 to 20	35	160		371	160	40	296	160	75	287	160	75	281	160	75	278	160	75	337	160	75	533	160	75	539	9
10	Mercedes R. Hunt			29-30	35	80	100	293	80	100	368	80	200	298	80	200	282	80	200	279	80	200	389	80	200	534	80	200	666	10
11	Tryphena Olds			3-4	35	—		—	80	300	296	80	300	351	80	300	281	80	300	383	80	300	284	military 80	300	588	military 80	300	539	11
12																														12
13																														13
14																														14
15																														15
16																														16
17																														17
18																														18
19																														19
20																														20
21																														21
22																														22
23																														23
24																														24
25																														25
26																														26
27																														27
28																														28
29																														29
30																														30
31																														31
32																														32
33																														33
34																														34
35																														35
36																														36
37																														37
38																														38
39																														39
40																														40
41																														41
42																														42
43																														43
44																														44
45																														45
46																														46
47																														47
48																														48
49																														49
50																														50
51																														51
52																														52
53																														53
54																														54
55																														55
56																														56
57																														57
58																														58
59																														59
60																														60

PARSON
Miller & Lux
PARK
LANKERSHIM
VALENZUELA
JOHNSON
DUSTHIMER
Parson & Dworack
NICHOLSON
DWORACK
SHARP

Hughes Add. to Madera,

MADERA
HUGHES

4

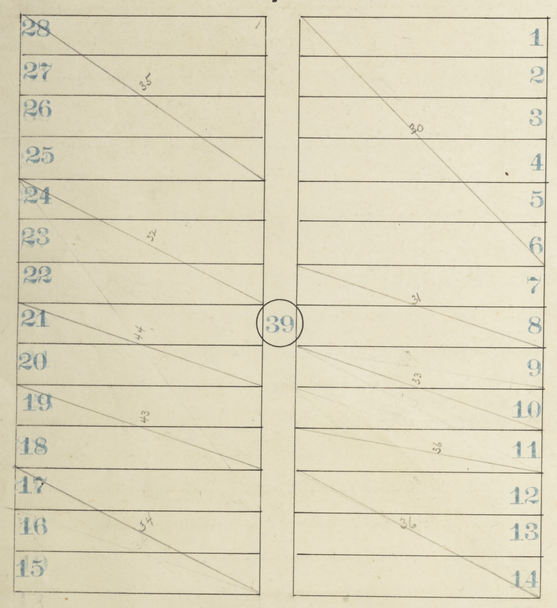

K

5

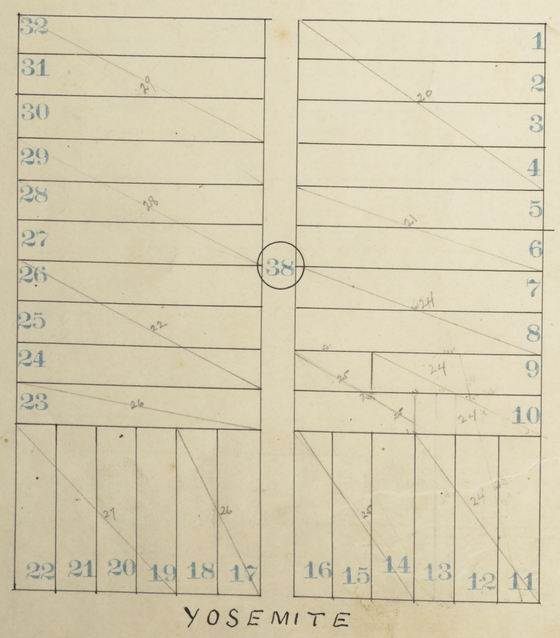

7

YOSEMITE

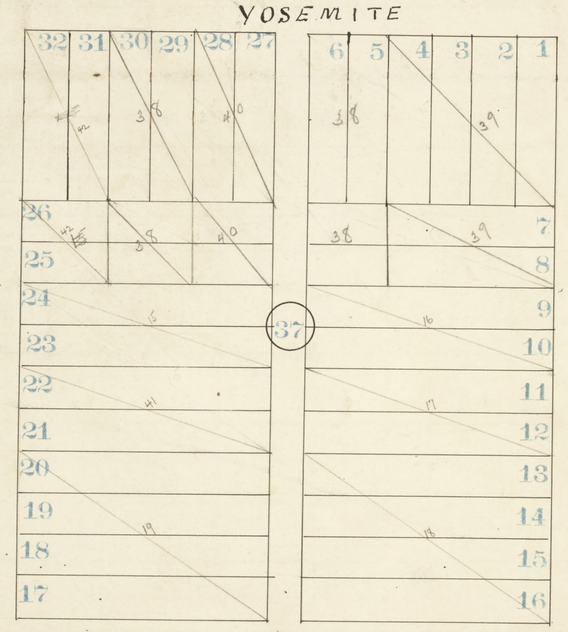

K

6

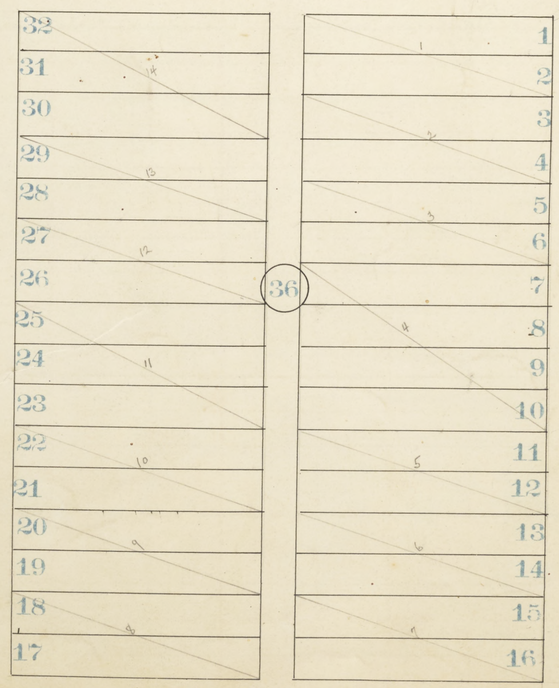

7

7

Hughes Add. to Madera,

	OWNER	TRANSFER	Mtg. Abts. Page	LOT	BLOCK	Value 1908 Land	Value 1908 Imp.	Check	Value 1909 Land	Value 1909 Imp.	Check	Value 1910 Land	Value 1910 Imp.	Check	Value 1911 Land	Value 1911 Imp.	Check	Value 1912 Land	Value 1912 Imp.	Check	Value 1913 Land	Value 1913 Imp.	Check	Value 1914 Land	Value 1914 Imp.	Check	Value 1915 Land	Value 1915 Imp.	Check	
1	E. M. McCardle			1-2	36	100	400	409	100	400	366	100	500	382	100	700	282	100	700	329	100	700	343	100	700	642	100	700	683	1
2	Fannie McCardle			3-4	36	100		409	100		368	100		382	100		282	100		329	100		343	100		642	100		683	2
3	Anna Francisco			5-6	36	100	300	293	100	300	296	100	300	288	100	300	282	100	300	279	100	300	284	100	300	534	100	300	559	3
4	Leroy Francisco	Mabel Kingston		7&10	36	200	400	293	200	400	297	200	500	288	200	500	282	200	500	279	200	500	280	200	500	528	200	500	551	4
5	Katie Wilcox			11-12	36	100		291	100		322	100		286	100		280	100		274	100		283	100		532	100		557	5
6	Catherine Amer	Maude Pouch		13-14	36	100	700	370	100	700	294	100	500	351	100	500	347	100	500	361	100	500	284	100	500	679	100	500	560	6
7	Chas. F. Leidig	Catherine E. Leidig		15-16	36	100		294	100		297	100		399	100		347	100		339	100	250	285	100	250	589	100	200	666	7
8	Wm Florence A Bane — Florence A. McKenathan — P. J. Griffin	Thomas Henry		17-18	36	100		294	100		297	100		288	100		282	100		279	100		285	100		674	100		560	8
9	Frances Amelia Cook & Fannie Alice Cook			19-20	36	100	400	294	100	400	397	100	450	289	100	450	371	100	450	361	100	450	384	100	450	606	100	450	667	9
10	Susie A. Dean			21-22	36	100		294	100		297	100		289	100		283	100		279	100		285	100		534	100		560	10
11	A. G. & F. M. Cunningham			23-24-25	36	150	300	372	150	300	368	150	400	400	150	400	348	150	400	340	150	400	384	150	400	624	150	400	560	11
12	W. Trine — John Conley	William Trine		26-27	36	100	300	294	100	300	298	200	450	289	200	525	348	200	525	280	100	600	285	100	600	625	100	600	560	12
13	J. S. Larew — William Trine	Norman J. Scott		28-29	36	100		295	100		298			289			348			280	100	75	394	100	200	820	100	200	667	13
14	C. M. Peckinpah			30-31-32	36	150	750	365	150	750	288	150	700	346	150	700	274	150	700	334	150	700	361	150	700	645	175	700	663	14
15	W. C. Maze — M. Griffin	City of Madera		24-31-32	37	1000		288	1000		263	1000		345	1000		272	700		398	400		377	100		674			—	15
16	G. L. Henderson — Mrs. Geo. H. Ingle	Mrs. S. A. Miller		9-10	37	100		295	100		298	100		352	100		346	100		337	100		282	100		530	100		554	16
17	Mary Tridley Lee			11-12	37	100	400	393	100	400	397	100	450	399	100	450	283	100	450	383	100	450	390	100	450	649	100	450	667	17
18	C. M. Peckinpah			13-14-16	37	200	200	365	200	200	288	200	200	346	200	200	274	200	200	334	200	200	361	200	200	645	200	200	663	18
19	Isabelle J. Peckinpah	H. S. Williams		17-20	37	200		371	200		298	200		352	200		283	200		340	200		363	200		583	200		656	19
20	C. F. Bonner	George Marchbank		1-4	38	200	700	348	200	700	298	200	750	289	200	750	283	200	750	280	200	750	286	200	750	534	200	750	561	20
21	Mayme Hoffman	A. A. Skaggs		5-6	38	100	700	392	100	700	368	100	500	394	100	500	283	100	500	280	100	500	363	100	500	606	100	500	667	21
22	R. L. Hargrove			24-25-26	38	250		404	250		389	250		348	150		345	150		360	150		329	150		581	150		654	22
23	R. C. Thede				38	200	800	295	200	800	369	50		352	50		391	Checked No 24 ✓					—			—			—	23
24	Amy E. Thede			Ex 100 ft of 5-6-7; Ex 75 ft of 8-9-10; 7-8-11-12-13	38	50		295	50		369	200	700	352	200	700	392	400	700	340	400	700	393	400	1200	535	400	1200	561	24
25	Ruth Elizabeth Miller			No 50 ft of 4-5-6-9; No 75 ft of 8-9-10; 14-15-16	38	225	700	290	225	700	292	225	700	284	225	700	346	200	700	337	250	700	282	250	700	530	250	700	554	25
26	J. E. Newman			17-18-23	38	150		296	150		298	150		367	150		284	150		384	175		286	175		649	175		561	26
27	Mrs. J. E. Newman			19-22	38	200	500	296	200	500	299	200	500	367	200	500	284	200	500	383	240	500	286	240	500	649	240	500	561	27
28	C. Fred Long			27-28-29	38	100	250	296	150	250	369	150	350	289	150	350	284	150	350	280	150	350	286	150	350	534	150	350	562	28
29	Sophia E. Long	Rebecca Alsup		30-31-32	38	200		296	150		299	150	400	290	150	400	284	150	400	281	150	400	286	150	400	535	150	400	562	29
30	Jennie E. Mace & Matilda A. Brown			1-6	39	240		372	240		299	240		399	240		348	240		384	240		348	240		631	240		668	30
31	C. H. Toby			7-8	39	100		296	100		287	100		363	100		382	100		322	100		330	100		503	100		507	31
32	R. L. Hargrove			22-23-24	39	360		404	360		389	360		348	360		345	320		360	300		329	150		581	150		654	32
33	J. S. Willis	Lloyd J. Palmer		9-10	39	250	550	372	100		299	100		290	100		284	100		281	150	400	287	100	400	535	100	360	562	33
34	O. A. Noble - S. Noble - Ray Noble & Maggie Turner	Josephine Vise		15-16-17	39	100	250	297	100	250	300	100	400	290	100	400	388	150	400	340	150	400	354	150	400	589	150	400	562	34
35	Antone Jacobs	E. D. Painter		25-26-28	39	160		254	160		255	160		254	160		254	160	200	356	160	200	349	160	200	536	160	200	563	35
36	William D. Cardwell			11-12-13-14	39	—		—	150	550	299	150	800	352	150	800	348	150	800	361	150	800	338	200	800	589	200	800	562	36
37	Madera Sugar Pine Co			—	37	—		—	—		—	—	—	—	100	400	392	Checked No 24 ✓					—			—			—	37
38	S. Sledge			S Half of 3 of 7-8; Middle 1/3 of 25-26; 5-6-29-30	37	—		✓	✓		—	—	—	✓	—	—	✓	250		280	400	600	285	400	1200	625	400	1200	667	38
39	Milo M. Whiting			N 3/4 of 7-8; 1-2-3-4	37	—		✓	✓		✓	✓	—	✓	✓	✓	✓	✓		✓	400	900	353	400	900	648	400	900	604	39
40	C. N. Miller & Carrie S. Miller	S. Sledge		N 3/4 of 25-26; 27-28	37	—		✓	✓		✓	✓	—	✓	✓	✓	✓	✓		✓	200	600	335	200	600	524	200	600	667	40
41	Angelo Del Bono			21-22	37																			100	400	589	100	400	561	41
42	Dow H. Ransom			31-32-S 1/2 of 25-26	37																			200		599	200		534	42
43	Martha H. Greene			18-19	39																			100		590	100		563	43
44	Gertrude Amelia McKaley	Harley F. Elthar		20-21	39																			100	500	535	100	400	563	44
45																														45
46																														46
47																														47
48																														48
49																														49
50																														50
51																														51
52																														52
53																														53
54																														54
55																														55
56																														56
57																														57
58																														58
59																														59
60																														60

PARSON | Miller & Lutz | PARK | ANKERSHIM | VALENZUELA | JOHNSON | DUSTHIMER | Parson & Dworack | NICHOLSON | DWORACK | SHARP

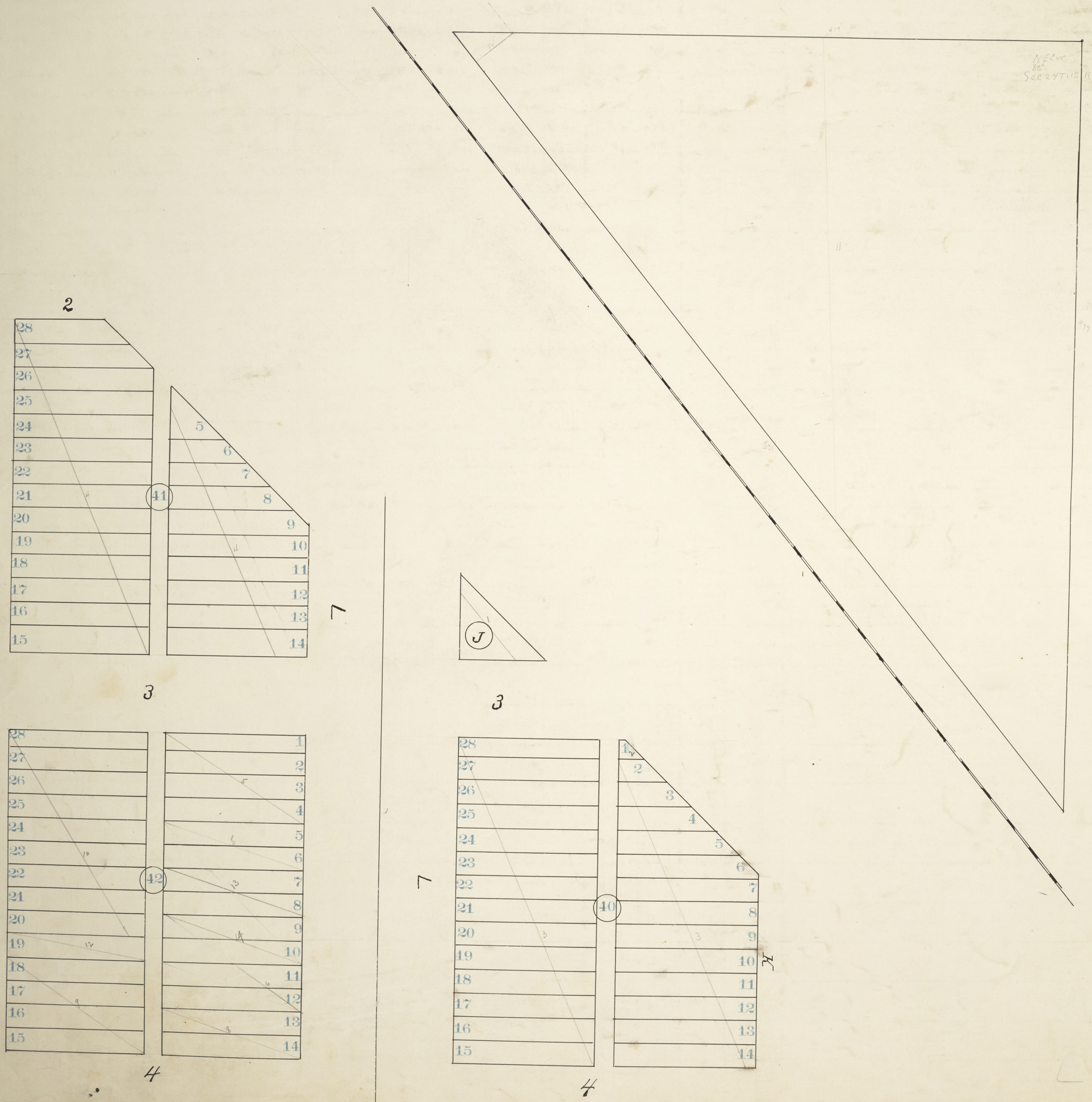
2
28
27
26
25
24
23
22
21
20
19
18
17
16
15
41
5
6
7
8
9
10
11
12
13
14
3
W
42
1
2
3
4
5
6
7
8
9
10
11
12
13
14
4
J
3
40
1
2
3
4
5
6
7
8
9
10
11
12
13
14
4
N E cor
Sec 24 T15S R17E

Hughes Add. to Madera,

	OWNER	TRANSFER	Mtg. Abts. Page	LOT	BLOCK	Value 1908 Land	Value 1908 Imp.	Check	Value 1909 Land	Value 1909 Imp.	Check	Value 1910 Land	Value 1910 Imp.	Check	Value 1911 Land	Value 1911 Imp.	Check	Value 1912 Land	Value 1912 Imp.	Check	Value 1913 Land	Value 1913 Imp.	Check	Value 1914 Land	Value 1914 Imp.	Check	Value 1915 Land	Value 1915 Imp.	Check	
1	Manuel Quaresma			all	J	20		297	20		255	20		255	20		285	20		252	20		357	20		602	20		505	1
2	Thos. Duncan Dec'd. R. 12	H. E. Brammer 13		1	40			✓			—			—			—		R 12	✓	20		261	20		636	20		598	2
3	Robert L. Hargrove			2 to 28	40	700		404	700		389	700		348	700		345	700		360	700		329	700		581	700		654	3
4	Manuel Quaresma			5 to 28 (all)	41	200		297	200		255	200		255	200		285	200		252	200		357	200		602	200		505	4
5	Wm. Valenzuela 1/2 Maura Scott 1/2 Valenzuela 184 - 5 & 6 Y m & M. S. Valenzuela			164-5-6	42	120	150	297	120	150	300	180	200	290	180	200	285	180	200	361	180	200	394	180	200	606	180	200	563	5
6	William Price 1/2 Annie J. Burrell 1/2	George N. Mickel 1/2		7-10-11-12	42	180		299	180		300	180	500	290	180	500	348	180	500	340	120	500	287	120	500	536	60	500	564	6
7	Wm. Price	C. J. Burrell 1/2		4-12	42	60	500	298	60	500	300			290			348			340	checked	no 6	—			—			—	7
8	Agnes Metcalf			13-14	42	60		297	60		300	60		291	60		285	60		281	80		287	80		536	80		564	8
9	C. R. Overmeyer	H. O'Hare 1/2 Annie O'Hare 1/2		15 to 18	42	125	400	298	125	400	301	125	500	367	125	500	285	125	500	281	125	500	338	125	500	590	125	500	564	9
10	R. L. Hargrove			20 46 28	42	250		404	250		389	250		348	250		345	250		360	250		329	250		581	250		654	10
11	Katrina v. Thurman (a corp.)	Thurman Door Company 1/2		NE cor. Sec. 24	11 m - Hence	500	1000	271	500	1000	277	500	1000	272	500	1000	267	500	1000	266	500	1000	271	500	1000	519	500	1000	539	11
12	Ruth Cramer 11			19	42	✓			✓			✓			25	75	285	25	75	281	25	75	287	25	75	536	25	50	564	12
13	Frank Willard Tarleton 13			7-8	42																60	400	287	60	400	590	60	400	563	13
14	Harry W. Muse 15			9 & 10	43																						60		668	14
15																														15
16																														16
17																														17
18																														18
19																														19
20																														20
21																														21
22																														22
23																														23
24																														24
25																														25
26																														26
27																														27
28																														28
29																														29
30																														30
31																														31
32																														32
33																														33
34																														34
35																														35
36																														36
37																														37
38																														38
39																														39
40																														40
41																														41
42																														42
43																														43
44																														44
45																														45
46																														46
47																														47
48																														48
49																														49
50																														50
51																														51
52																														52
53																														53
54																														54
55																														55
56																														56
57																														57
58																														58
59																														59
60																														60

PARSON | Miller & Lu | PARK | LANKERSHIM | VALENZUELA | JOHNSON | DUSTHIMER | Parson & Dworack | NICHOLS | DWORACK | SHARP

Hughes Add. to Madera, I

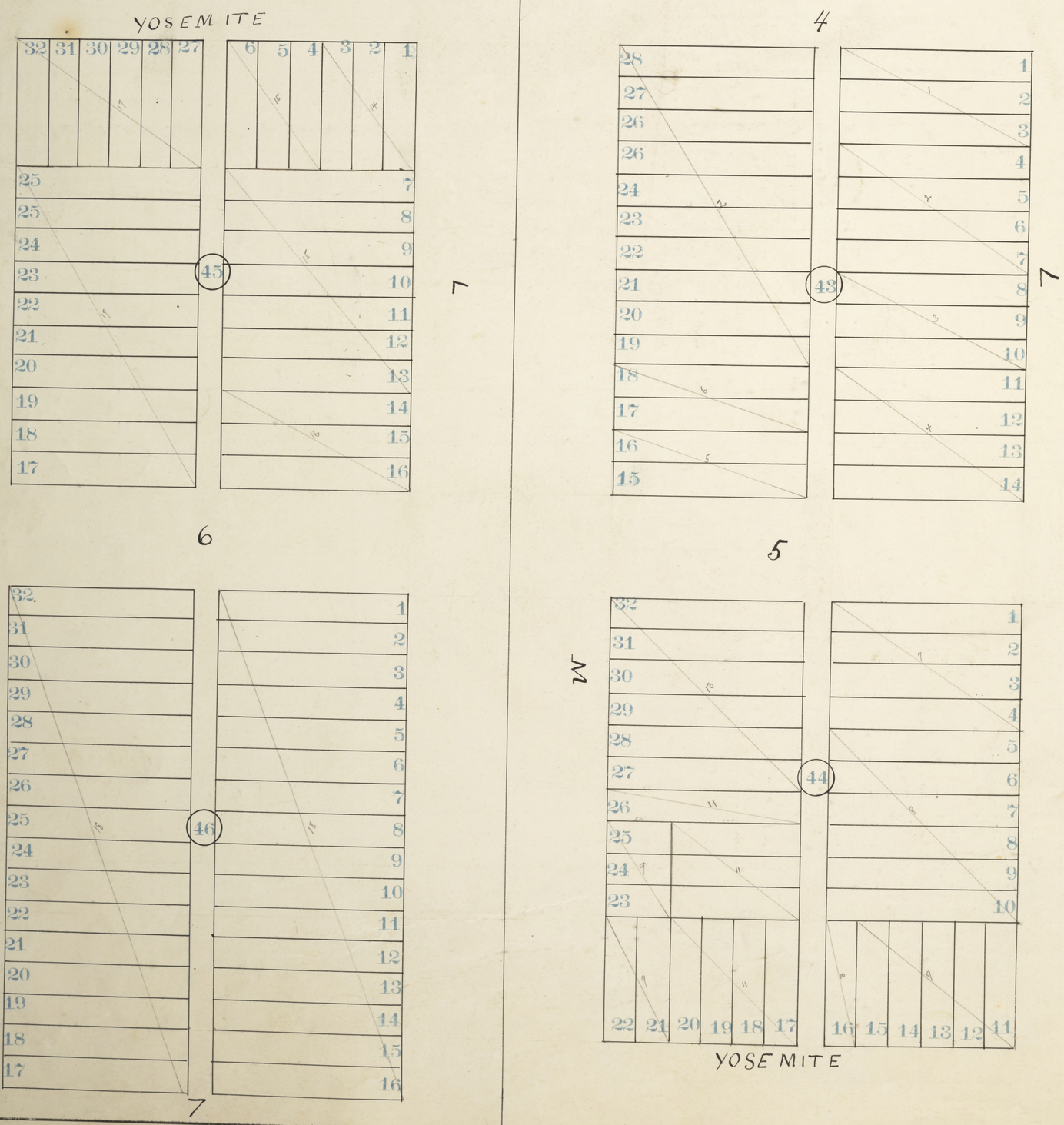

Hughes Add. to Madera,

	OWNER	TRANSFER	Mtg. Abts. Page	LOT	BLOCK	Value 1908 Land	Value 1908 Imp.	Check	Value 1909 Land	Value 1909 Imp.	Check	Value 1910 Land	Value 1910 Imp.	Check	Value 1911 Land	Value 1911 Imp.	Check	Value 1912 Land	Value 1912 Imp.	Check	Value 1913 Land	Value 1913 Imp.	Check	Value 1914 Land	Value 1914 Imp.	Check	Value 1915 Land	Value 1915 Imp.	Check	
1	G. L. Woodson			1-2-3	43	120		253	120		254	120		353	120		371	120		282	120		288	120		536	120		564	1
2	R. L. Hargrove			4 to 7-19 to 28	43	500		404	500		389	500		348	500		345	500		360	500		329	500		581	500		654	2
3	Jesse H. Landback	W. H. Verfield 1st		8-9-10	43	120		393	120		369	120		291	120		286	120		282	120		288	120		537	120		565	3
4	Mrs. Ella R. Shedd.			11 to 14	43	300		298	300		370	300		353	300	40	371	200		341	200		354	200	700	590	200	700	565	4
5	S. G. Owens	John Edwin Owens 1st		15-16	43	100		372	100		370	100		353	100		386	100		341	100		344	100		606	100		668	5
6	Continental Building & Loan Assn.			17-18	43	100	400	291	100	400	294	100	400	284	100	400	279	100	400	277	100	400	282	100	400	531	100	400	565	6
7	Wm. A. Brown		393 1/4	1 to 4	44	200	500	408	200	500	410	200	600	392	200	600	392	200	600	384	200	600	351	200	600	665	200	600	668	7
8	Agatha E. Burbank Hansum			5 to 10	44	300		298	300		301	300		291	300		286	300		282	300		288	300		537	300		565	8
9	R. L. Hargrove			N 60 ft of 23 to 25 11 to 15-21-22-	44	400		404	400		389	400		348	400		345	400		360	500		329	500		581	500		654	9
10	Mrs. M. M. Blanchard			16	44	50	75	299	50	75	301	50	75	291	50	75	286	50		282	60		288	60		537	60		565	10
11	Annie E. Hopkins			26 17 to 20. E 100 ft of 23 to 25	44	300	350	299	300	350	301	300	400	291	300	400	286	350	450	282	390	450	288	390	450	537	390	450	565	11
12	Sarah M. Smith	H. L. Brown 1st		26	~~44~~	50		299	50		370	50	100	292	50	100	349	Checked	Roll	✓			288			–			–	12
13	David Freeland	N. G. Macon 15	393 1/4	27 to 32	44	300	1500	393	300	1500	302	300	1500	292	300	1500	349	300	1500	341	300	1500	354	300	1500	649	300	1300	666	13
14	R. L. Hargrove		392 1/4	1-2-3	45	150	1200	404	150	1200	389	150	1400	348	150	1400	345	150	1400	360	180	1400	329	180	1400	581	180	1400	654	14
15	R. L. Hargrove			4 to 13	45	500		404	500		389	500		348	500		345	500		360	500		329	500		581	500		654	15
16	G. L. Woodson	Olive L. Bristol 2nd		14-15-16.	45	150		299	150		409	150		292	150		286	150		283	150		289	150		537	175		566	16
17	Mary Van Leyen Schmitz			17 to 32	45	700		351	700		354	700		338	700		258	700		326	860		347	860		635	860		520	17
18	Madera Union High School.			1 to 32	46			✓			–			–			.			–			–			–			✓	18
19																														19
20																														20
21																														21
22																														22
23																														23
24																														24
25																														25
26																														26
27																														27
28																														28
29																														29
30																														30
31																														31
32																														32
33																														33
34																														34
35																														35
36																														36
37																														37
38																														38
39																														39
40																														40
41																														41
42																														42
43																														43
44																														44
45																														45
46																														46
47																														47
48																														48
49																														49
50																														50
51																														51
52																														52
53																														53
54																														54
55																														55
56																														56
57																														57
58																														58
59																														59
60																														60

PARSON | Miller & Lu | PARK | ANKERSHIM | VALENZUELA | JOHNSON | DUSTHIMER | Parson & Dworack | NICHOLSON | DWORACK | SHARP

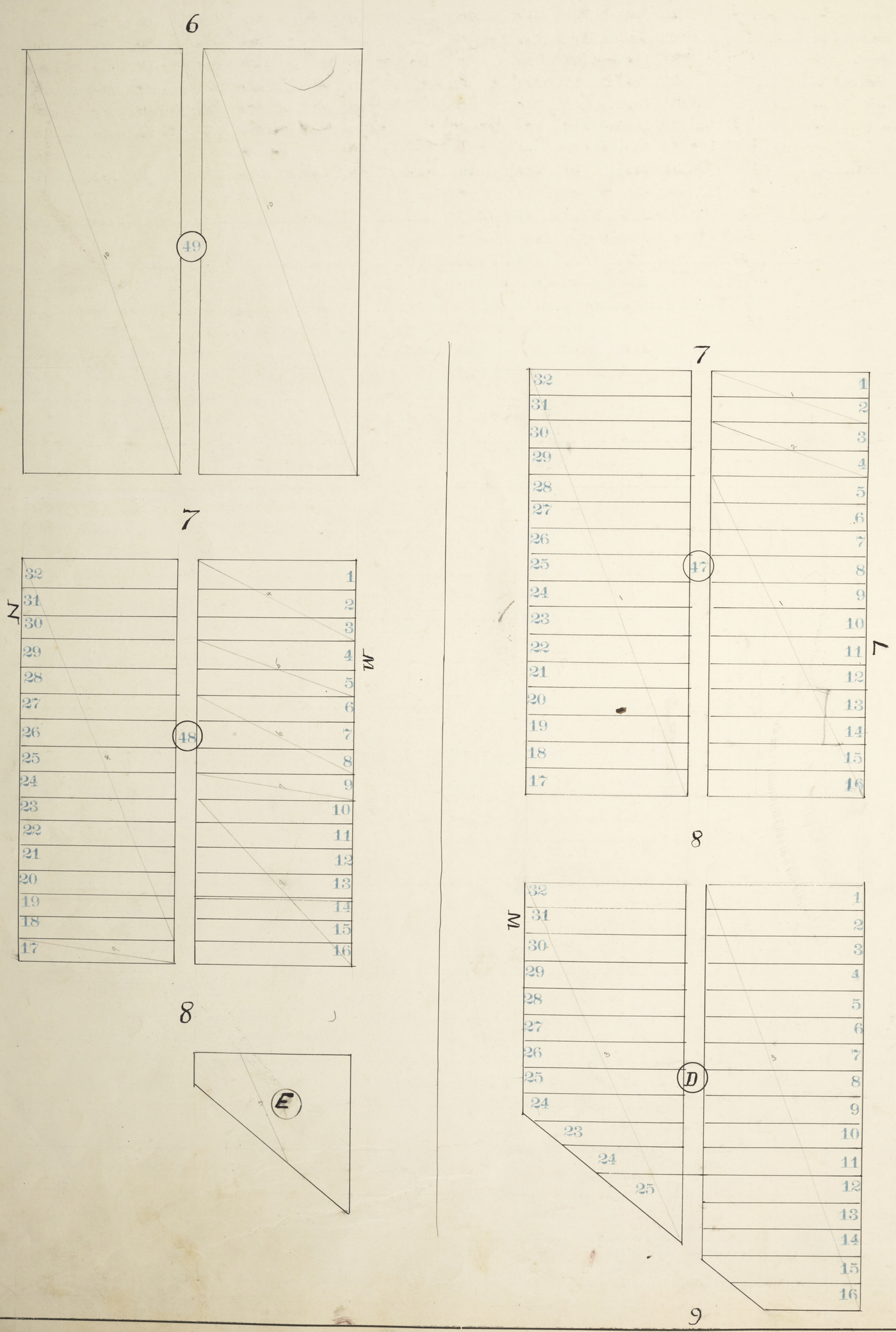
6
49
7
32
31
30
29
28
27
26
25
24
23
22
21
20
19
18
17
48
1
2
3
4
5
6
7
8
9
10
11
12
13
14
15
16
M
8
E
7
32
31
30
29
28
27
26
25
24
23
22
21
20
19
18
17
47
1
2
3
4
5
6
7
8
9
10
11
12
13
14
15
16
L
8
M
32
31
30
29
28
27
26
25
24
23
24
25
D
1
2
3
4
5
6
7
8
9
10
11
12
13
14
15
16
9

Hughes Add. to Madera,

	OWNER	TRANSFER	Mtg. Abts. Page	LOT	BLOCK	Value 1908 Land	Value 1908 Imp.	Check	Value 1909 Land	Value 1909 Imp.	Check	Value 1910 Land	Value 1910 Imp.	Check	Value 1911 Land	Value 1911 Imp.	Check	Value 1912 Land	Value 1912 Imp.	Check	Value 1913 Land	Value 1913 Imp.	Check	Value 1914 Land	Value 1914 Imp.	Check	Value 1915 Land	Value 1915 Imp.	Check	
1	Fresno National Bank	Capital Company 12		1-2-5&22	47	900		285	900		287	900		280	900		275	900		272	900		278	900		527	900		549	1
2	C. A. Schweitzer			3-4.	47	80		299	80		301	80		292	80		287	80		283	80		289	80		538	80		566	2
3	Lacy Robertson			all	B&E.	300	1400	364	300	1400	407	300	1500	381	300	1500	343	400	1500	380	400	1500	350	400	1500	678	400	1500	661	3
4	R. L. Margrove			1-2-3-18&22	48	450		404	450		399	450		348	450		345	450		360	450		329	450		581	450		654	4
5	Henry Monte — Mamie Foley 1/2	R. D. Harder 1/2		4-5.	48	50	100	259	50	100	398	50	150	292	50	150	287	50	150	384	50	150	386	50	150	598	50	150	684	5
6	Jacinto Foley	C. S. Burrell 1/2		6-7-8	48	75	15	373	75	25	390	75	50	293	75	50	372	75	50	341	75	50	386	75	50	538	75	50	566	6
7	D. Trujillo B&W R 12	H. E. Bramner 1/2		9.	48	25		300	25		302	25		293	25		349	25	B&W R 12	341	25		261	25		636	25		598	7
8	Fresno National Bank	Capital Company 12		10&16	48	175		285	175		287	175		280	175		275	175		272	175		278	175		527	175		549	8
9	J. E. Hughes. (Buded to State, 800)			17	48			✓			✓			—																9
10	Madera Grammar School			all	49			✓			✓			—																10
11																														11
12																														12
13																														13
14																														14
15																														15
16																														16
17																														17
18																														18
19																														19
20																														20
21																														21
22																														22
23																														23
24																														24
25																														25
26																														26
27																														27
28																														28
29																														29
30																														30
31																														31
32																														32
33																														33
34																														34
35																														35
36																														36
37																														37
38																														38
39																														39
40																														40
41																														41
42																														42
43																														43
44																														44
45																														45
46																														46
47																														47
48																														48
49																														49
50																														50
51																														51
52																														52
53																														53
54																														54
55																														55
56																														56
57																														57
58																														58
59																														59
60																														60

PARSON
Miller & Lu
PARK
LANKERSHIM
VALENZUELA
JOHNSON
DUSTHIMER
Parson & Dworack
NICHOLSON
DWORACK
SHARP
NDA


3
28
27
26
25
24
23
22
21
20
19
18
17
16
15
53
1
2
3
4
5
6
7
8
9
10
11
12
13
14
W
4
N
28
27
26
25
24
23
22
21
20
19
18
17
16
15
52
1
2
3
4
5
6
7
8
9
10
11
12
13
14
5

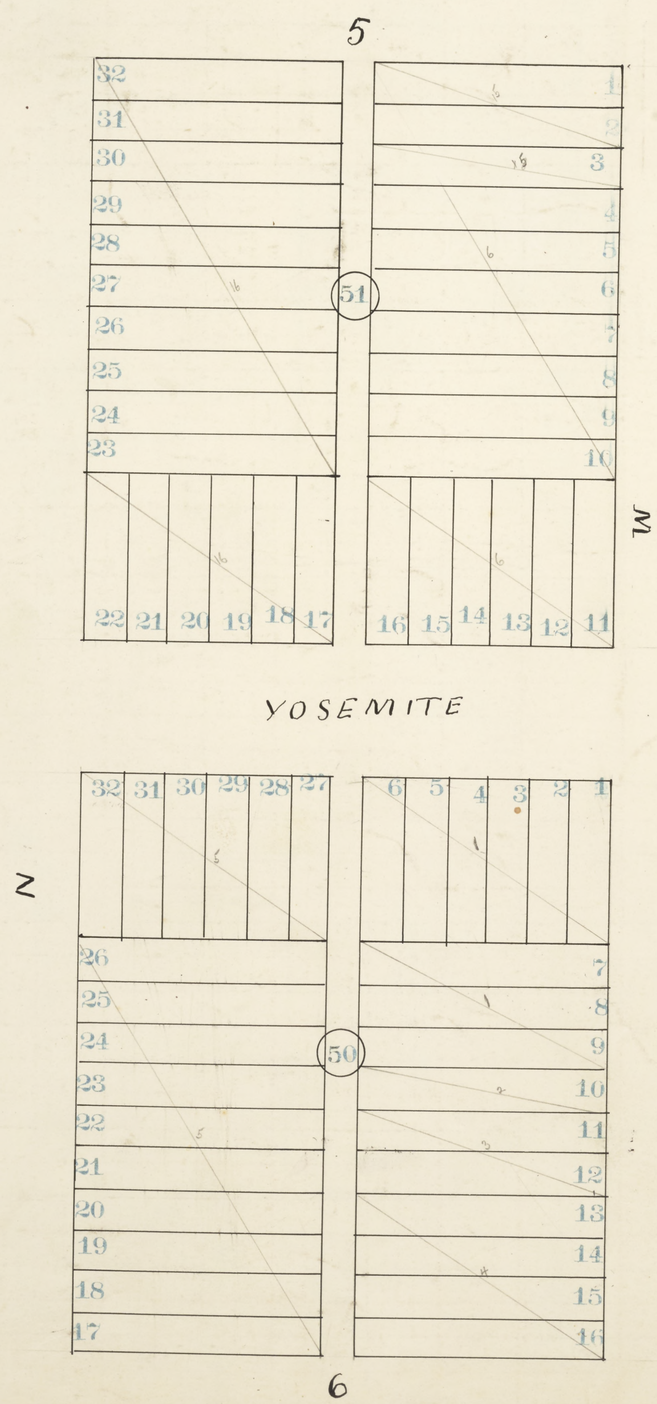
5
32
31
30
29
28
27
26
25
24
23
22 21 20 19 18 17
51
1
2
3
4
5
6
7
8
9
10
16 15 14 13 12 11
W
YOSEMITE
N
32 31 30 29 28 27
6 5 4 3 2 1
26
25
24
23
22
21
20
19
18
17
50
7
8
9
10
11
12
13
14
15
16
6

Hughes Add. to Madera,

	OWNER	TRANSFER	Mtg. Abts. Page	LOT	BLOCK	Value 1908 Land	Value 1908 Imp.	Check	Value 1909 Land	Value 1909 Imp.	Check	Value 1910 Land	Value 1910 Imp.	Check	Value 1911 Land	Value 1911 Imp.	Check	Value 1912 Land	Value 1912 Imp.	Check	Value 1913 Land	Value 1913 Imp.	Check	Value 1914 Land	Value 1914 Imp.	Check	Value 1915 Land	Value 1915 Imp.	Check	
1	Sarah Jane de la Montanya	O. K. Lesan 13		159	50	300		300	300		302	300		293	300		287	300		283	420		289	420		538	420	680	566	1
2	R. C. Dyer - Trustee			10	50	40		373	40		370	40		293	40		349	40		384	40		385	40		625	40		668	2
3	Alice D. Spencer	John C. Spencer 1		11-12	50	80		300	240		302	240		294	240		287	240		283	240		289	240		538	240		567	3
4	John Spencer			13 to 16	50	160		300			302			294			287			283			289			538			567	4
5	Canadian Bank of Commerce	F. E. Ostehout 11		17 to 32	50	750		300	750		383	750		294	750		386	750		385	750		360	750		673	750		689	5
6	S. J. de la Montanya	H. G. Johnson 13		4 to 16 ~~17 to 32~~	51	1000		300	1000		302	1000		293	1000		287	1000		283	1400		359	600		673	600	750	603	6
7	J. H. Kaufman			1-2-3	52	90	100	301	90	100	303	90	100	353	90	100	349	90	100	385	90	100	389	90	100	649	90	100	669	7
8	George M. Luttrell	Jennie Hardin Eardley 13 J. B. East 11 J. H. Dixon 11		4 to 28	52	750		301	750		303	750		294	750		287	750		283	750		289	750		539	750		567	8
9	Robert L. Hargrove			1 & 4 - 7 to 10	53	200		404	200		389	200		348	200		345	200		360	200		329	200		581	200		654	9
10	Patrick Brown			5-6	53	50	50	301	50	50	303	50	100	294	50	100	288	50	100	284	50	100	290	50	100	539	50	100	669	10
11	E. S. and J. V. Dunlap			11-12	53	50		301	50		303	50		294	50		288	50		284	50		290	50		539	50		567	11
12	E. H. Pollard	Mattie Footman 13		13-14	53	60	100	301	60	100	304	60	100	295	60	100	288	60	100	284	60	100	290	60	100	590	60	100	567	12
13	J. G. Pollard	Henry H. Smith. Florence Heuerman		15 & ~~26~~ 24	53	300		302	300		304	300		295	300		288	300		284	300		290	300		539	250		604	13
14	By Ana Whitehead	O. A. Marshall ~~5244~~		~~27~~-28	53	100	300	302	100	300	304	100	Burnett	295	100		288	50		284	50		338	25		540	25		568	14
15	Clarence R. Duncan 11			1-2-3	51.																			100		538	150		567	15
16	Elmer Lee Burch 11			17 to 32	51.																			700		539	700	600	669	16
17	E. T. Hickey 11			27	53																			25		650	25		568	17
18																														18
19	Matthew Leach 15	Thomas Henry		25 & 26	53																						50		560	19
20																														20
21																														21
22																														22
23																														23
24																														24
25																														25
26																														26
27																														27
28																														28
29																														29
30																														30
31																														31
32																														32
33																														33
34																														34
35																														35
36																														36
37																														37
38																														38
39																														39
40																														40
41																														41
42																														42
43																														43
44																														44
45																														45
46																														46
47																														47
48																														48
49																														49
50																														50
51																														51
52																														52
53																														53
54																														54
55																														55
56																														56
57																														57
58																														58
59																														59
60																														60

PARSON | Miller & Lu | PARK | LANKERSHIM | VALENZUELA | JOHNSON | DUSTHIMER | Parson & Dworack | NICHOLSON | DWORACK | SHARP | NDA

Hughes Add. to Madera,

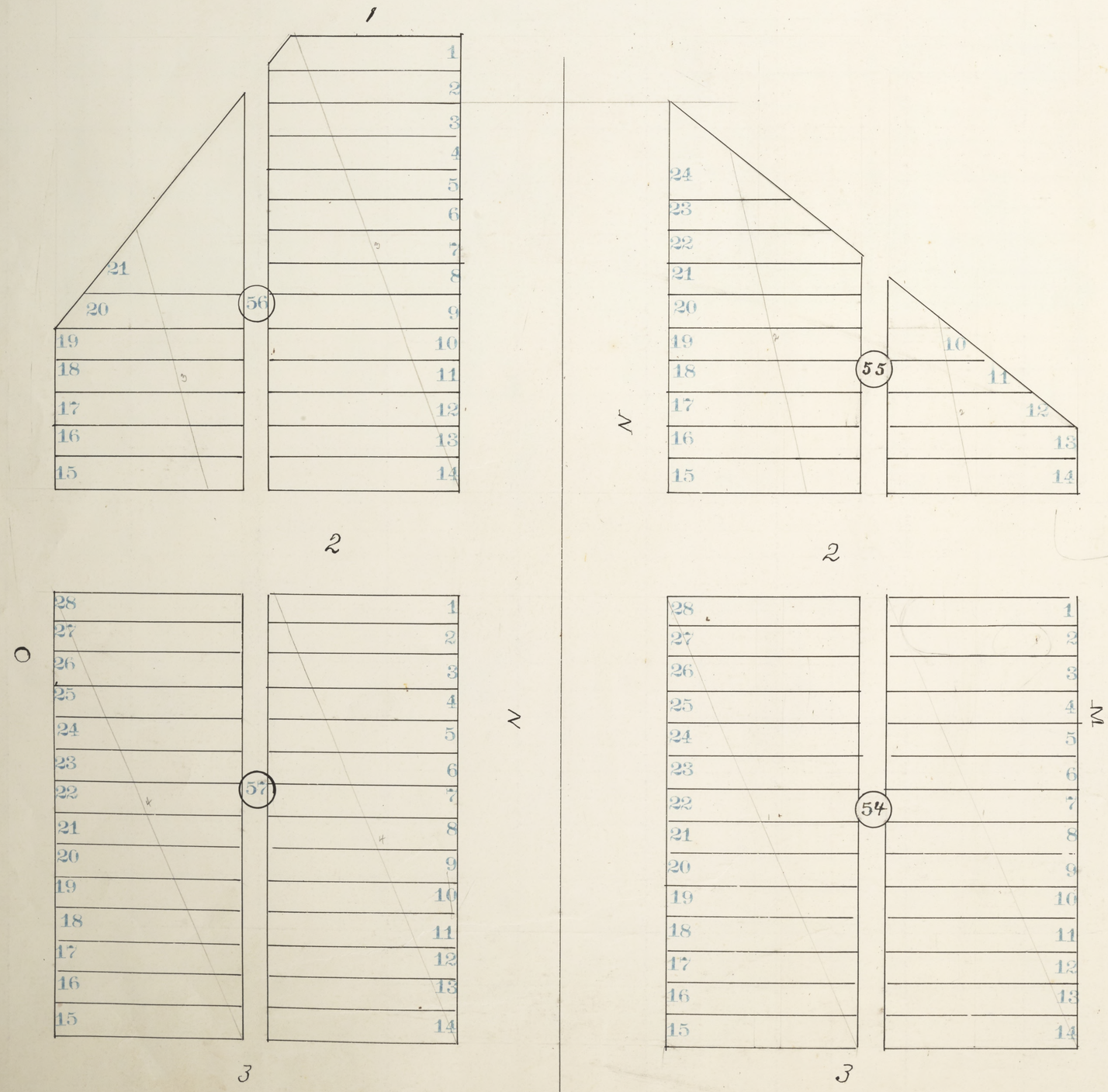

Hughes Add. to Madera,

	OWNER	TRANSFER	Mtg. Abts. Page	LOT	BLOCK	Value 1908 Land	Value 1908 Imp.	Check	Value 1909 Land	Value 1909 Imp.	Check	Value 1910 Land	Value 1910 Imp.	Check	Value 1911 Land	Value 1911 Imp.	Check	Value 1912 Land	Value 1912 Imp.	Check	Value 1913 Land	Value 1913 Imp.	Check	Value 1914 Land	Value 1914 Imp.	Check	Value 1915 Land	Value 1915 Imp.	Check	
1	Manuel Quarcina			all	54	400		299	300		255	300		255	300		285	300		252	300		357	300		602	300		505	1
2	Manuel Quarcina			1 to 24 (all)	55	100		299	50		255	50		255	50		285	50		252	80		357	80		602	80		505	2
3	Antone Jacobe	Manuel Jacobe 1/6 Jacob G. Jacobe 1/6 Mrs Maria de Bunia 1/6 Mrs Antone Rogers 1/6		1 to 21 (all)	56	200		254	200		255	200		254	200		254	200		356	200		357	200		602	200		568	3
4	Antone Jacobe	Mrs Joseph G. Gabriel 1/6		1 to 28 (all)	57	350		254	350	100	255	350	100	254	350	100	254	350	100	356	350	100	357	350	100	602	350	100	568	4
5																														5
6																														6
7																														7
8																														8
9																														9
10																														10
11																														11
12																														12
13																														13
14																														14
15																														15
16																														16
17																														17
18																														18
19																														19
20																														20
21																														21
22																														22
23																														23
24																														24
25																														25
26																														26
27																														27
28																														28
29																														29
30																														30
31																														31
32																														32
33																														33
34																														34
35																														35
36																														36
37																														37
38																														38
39																														39
40																														40
41																														41
42																														42
43																														43
44																														44
45																														45
46																														46
47																														47
48																														48
49																														49
50																														50
51																														51
52																														52
53																														53
54																														54
55																														55
56																														56
57																														57
58																														58
59																														59
60																														60

PARSON
Miller & Lu
PARK
ANKERSHIM
VALENZUELA
JOHNSON
DUSTHIMER
Parson & Dworack
NICHOLSON
DWORACK
SHARP

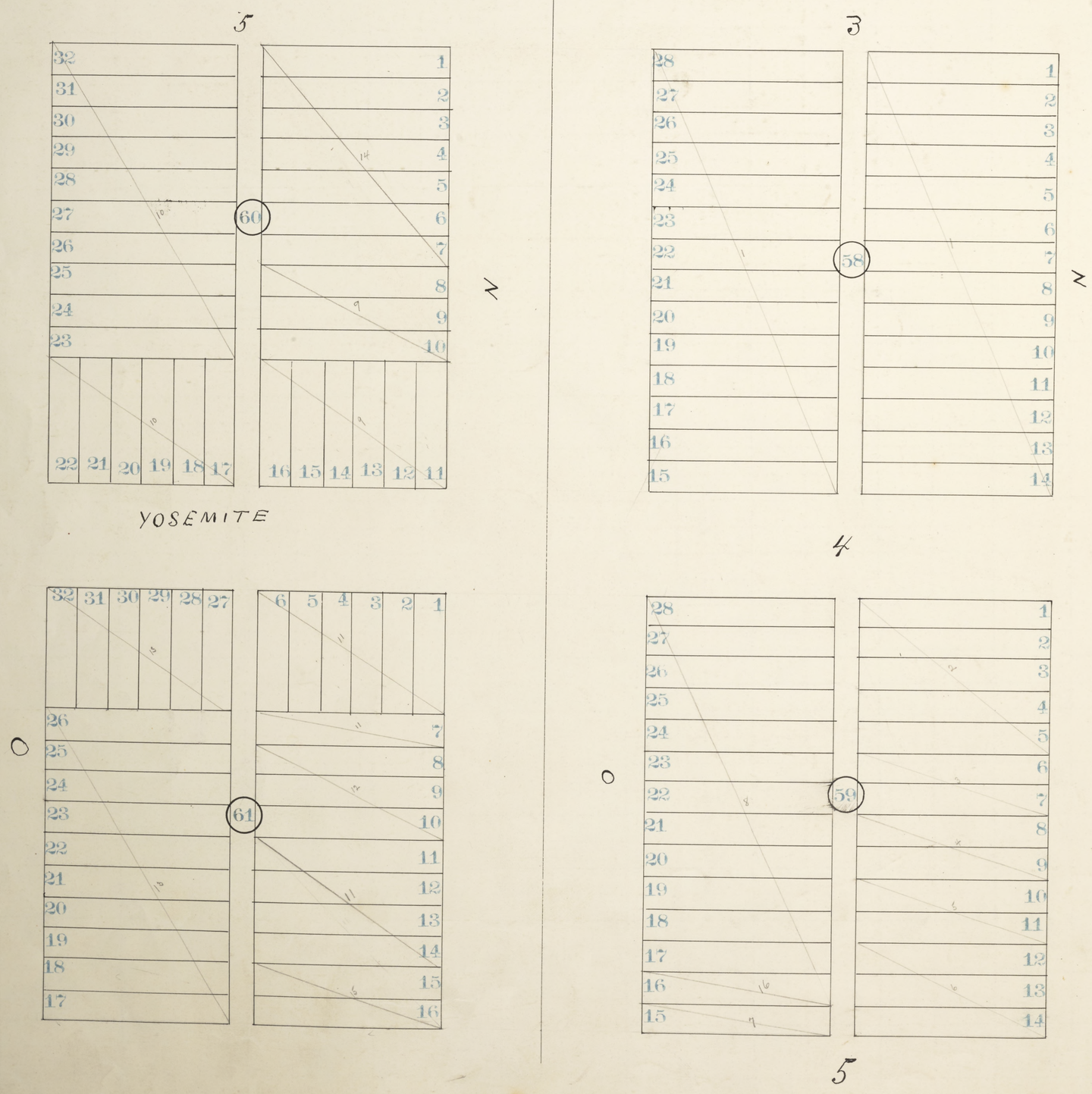
5
60
N
YOSEMITE
3
58
N
4
61
O
5
59
O

Hughes Add. to Madera,

	OWNER	TRANSFER	Mtg. Abts. Page	LOT	BLOCK	Value 1908 Land	Value 1908 Imp.	Check	Value 1909 Land	Value 1909 Imp.	Check	Value 1910 Land	Value 1910 Imp.	Check	Value 1911 Land	Value 1911 Imp.	Check	Value 1912 Land	Value 1912 Imp.	Check	Value 1913 Land	Value 1913 Imp.	Check	Value 1914 Land	Value 1914 Imp.	Check	Value 1915 Land	Value 1915 Imp.	Check	
1	Mrs. L. G. Hendricks			1&28 (aw)	58	400	1500	373	400	1500	304	400	1500	367	400	1500	289	560	1500	285	560	1500	290	560	1500	540	560	1500	568	1
2	V. G. Hoodson	C. F. Ramsey & Myrtle Ramsey 1st	65	1&5	59	125		299	125		305	125	500	400	125	500	372	125		285	125		291	125		540	125		568	2
3	Jos. H. Boyd	Anna & Katie Kramer 2d		6-7	59	50	120	302	50	150	305	50	250	295	50	250	289	50	250	285	50	250	291	50	250	540	50	200	569	3
4	H. M. Hall			8-9	59	50	300	371	50	300	305	50	400	353	50	400	299	50	400	293	50	400	379	50	400	607	50	400	569	4
5	Mrs. C. Hall			10-11	59	50	400	302	50	400	305	50	400	295	50	450	360	50	450	361	50	450	291	50	450	541	50	450 military	569	5
6	Walter A. Moore		~~44~~ 62	12-13-14	59	100	800	373	100	800	305	100	800	354	100	800	372	100	800	342	100	800	344	100	800	607	100	800	569	6
7	Loretta Kaufman			15	59	30	70	303	30	70	306	30	70	367	30	70	350	30	70	385	30	70	389	30	70	650	30	200	669	7
8	R. L. Hargrove			7&28	59	300		404	300		389	300		348	300		345	300		360	300		329	300		581	300		654	8
9	James de la Montanya	J. B. Williams 2d	331	8 & 16	60	500		303	500		370	500		296	300	1000	350	300	1000	342	300	1000	291	300	1000	540	300	1000	684	9
10	R. C. Dyer	J. L. Freeman 3d		17&32	60	400		368	400		408	400	1300	343	400	1300	338	400	1300	329	640	1300	347	640	1300	586	640	1300	602	10
11	Elizabeth B. Fellows			1&7-11&14	61	400		303	400		306	400		368	400		289	400		342	400		292	400		650	400		570	11
12	Grace B. Smith			8-9-10	61	100	300	303	100	300	306	100	350	296	100	350	372	100	350	342	100	350	335	100	350	600	100	350	575	12
13	J. E. Newman			17&32	61	400		296	400		298	400		367	400		284	400		384	500		286	500		649	500		561	13
14	Ernest L. Hunt 1st			1&7	60	✓			✓			✓			200		289	200	600	285	200	600	291	200 military	600	591	200 military	1160	569	14
15	Bertha G. Footman & Gladys B. Footman 13 1/2	Hilda M. Footman 1/3		15-16	61																100	200	292	100	500	607	100	500	570	15
16	Martha Loretta Kaufman			16	59																						30		669	16
17																														17
18																														18
19																														19
20																														20
21																														21
22																														22
23																														23
24																														24
25																														25
26																														26
27																														27
28																														28
29																														29
30																														30
31																														31
32																														32
33																														33
34																														34
35																														35
36																														36
37																														37
38																														38
39																														39
40																														40
41																														41
42																														42
43																														43
44																														44
45																														45
46																														46
47																														47
48																														48
49																														49
50																														50
51																														51
52																														52
53																														53
54																														54
55																														55
56																														56
57																														57
58																														58
59																														59
60																														60

PARSON | Miller & Luf | PARK | LANKERSHIM | VALENZUELA | JOHNSON | DUSTHIMER | Parson & Dworack | NICHOLSON | DWORACK | SHARP

Hughes Add. to Madera,

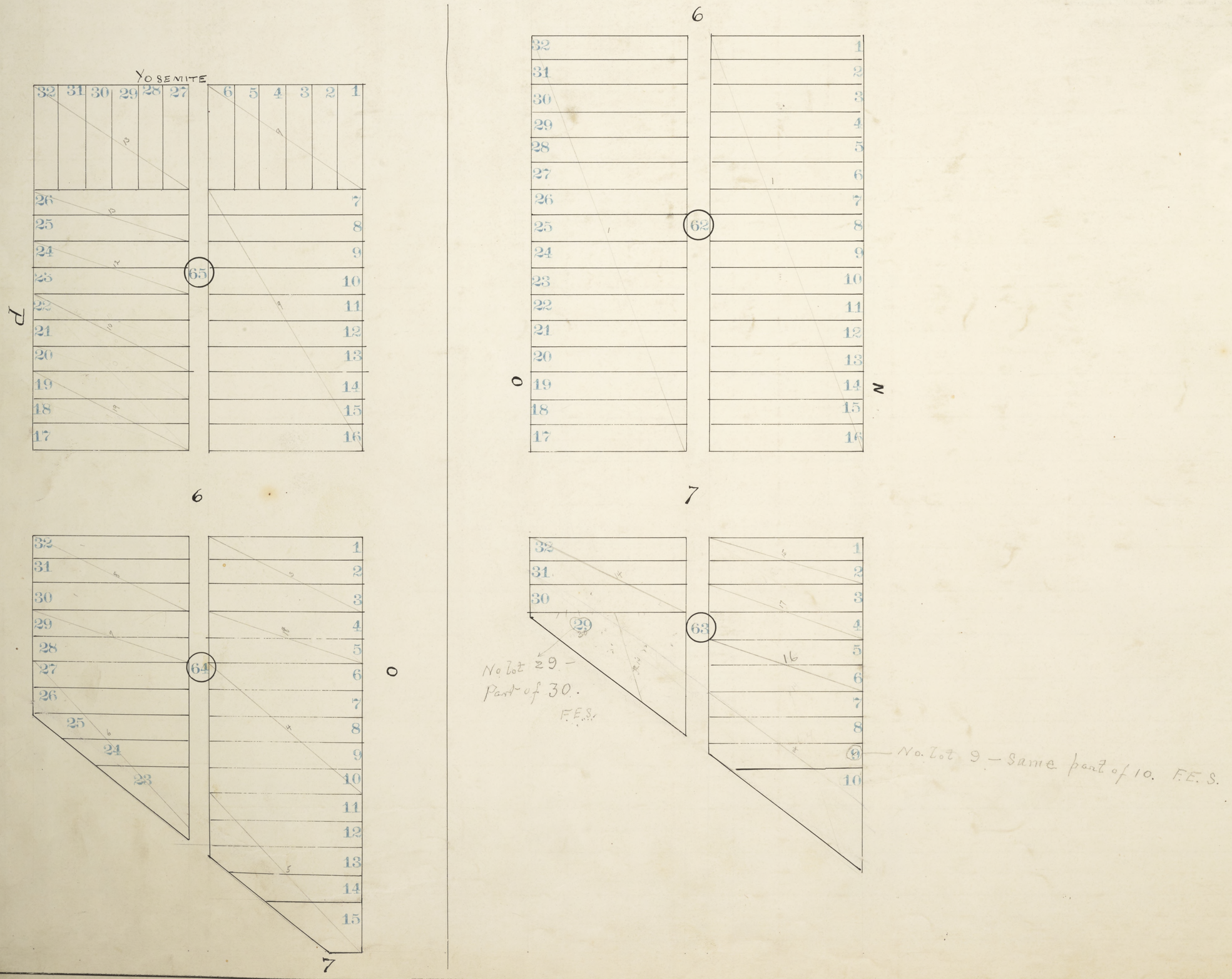

Hughes Add. to Madera,

	OWNER	TRANSFER	Mtg. Abts. Page	LOT	BLOCK	Value 1908 Land	Value 1908 Imp.	Check	Value 1909 Land	Value 1909 Imp.	Check	Value 1910 Land	Value 1910 Imp.	Check	Value 1911 Land	Value 1911 Imp.	Check	Value 1912 Land	Value 1912 Imp.	Check	Value 1913 Land	Value 1913 Imp.	Check	Value 1914 Land	Value 1914 Imp.	Check	Value 1915 Land	Value 1915 Imp.	Check	
1	~~Robt L. Hargrove~~			all	62	600		404	600		389	600		348	600		345	600		360	600		329	600		581	600		657	1
2	O. F. Ammerson		~~354~~	no 1x9 01 62-9 w Chester	63	260	740	304	260	740	398	125	390	406	125	390	289	125	390	285	25	40	292	—		—			—	2
3	Julius Ruiz			1-2-3 ~~5~~	64	125	150	303	125	150	306	125	300	296	125	300	290	125	300	286	125	300	293	75	300	542	75	300	570	3
4	Matilde V. Rivera			6 to 10	64	100	100	304	100	100	398	100	200	296	100	200	290	100	200	286	100	200	293	100	200	542	100	200	571	4
5	Theo. Amadado			11 to 15	64	80	120	304	80	120	306	80	200	296	80	200	290	80	200	286	80	200	293	80	200	542	80	200	571	5
6	Sadie L. Smith		~~307~~	23 to 27	64	50	300	305	50	300	371	50	300	368	50	300	350	50	300	385	50	300	363	50	300	607	50	300	670	6
7	Harvey Smith	B. 7-16-12 R.14		28-29	64	40		304	40		371	40		297	40		372	40		355	B7-16-12	R.14 —		40		607	40		670	7
8	R. L. Hargrove			30-31-32	64	60		404	60		389	60		348	60		345	60		360	60		329	60		581	60		657	8
9	G. Kern			1 to 16 (8 a)	65	400		305	400		307	400		297	400		290	400		286	500		293	500		543	500		571	9
10	V. L. Williams	G. G. Renfro 13		20-21-22 ~~14 to 22~~	65	100	1000	374	100	1000	371	100	100	345	100	100	386	150	100	379	150	100	293	75	100	543	75	100	571	10
11	T. H. Hughes			~~4 20~~	~~65~~	50	100	373	50		307	50		297	50		373	Checked No 10 ✓					—			—			—	11
12	H. Harkness			23-24	65	50		305	50		307	50		297	50		291	50		287	50		294	50		543	50		572	12
13	A. B. Plomteaux	Mary Meary	~~307~~	25 to 32	65	300	500	306	300	500	307	300	400	344	300	400	391	300	400	330	300	500	391	300	500	519	300	500	669	13
14	Marguerite L. Ammerson			7 to 10-30-31-32	63	—		—	—		—	225	350	354	225	350	290	225	350	286	175		292	200		541	200		570	14
15	Marguerite L. Ammerson 13			1-2 ~~1 to 4~~	63	✓	✓	✓	✓		✓	✓	✓	✓	✓	✓	✓	✓	✓	✓	100	350	292	50		541	50		570	15
16	Thomas R Deaem 13	Hattie M. Sargent		5-6	63																50	350	292	50	350	541	50	350	669	16
17	M. D. Swift 13			3 + 4	63																			50	350	541	50	350	570	17
18	Epifanio C. Ruiz 13			4-5	64																			50	200	542	50	200	571	18
19	Birdie O. Lindrose 13			17-18-19	65																			75	250	608	75	300	670	19
20																														20
21																														21
22																														22
23																														23
24																														24
25																														25
26																														26
27																														27
28																														28
29																														29
30																														30
31																														31
32																														32
33																														33
34																														34
35																														35
36																														36
37																														37
38																														38
39																														39
40																														40
41																														41
42																														42
43																														43
44																														44
45																														45
46																														46
47																														47
48																														48
49																														49
50																														50
51																														51
52																														52
53																														53
54																														54
55																														55
56																														56
57																														57
58																														58
59																														59
60																														60

PARSON
Miller & Lu
PARK
LANKERSHIM
VALENZUELA
JOHNSON
DUSTHIMER
Parson & Dworack
NICHOLSON
DWORACK
SHARP

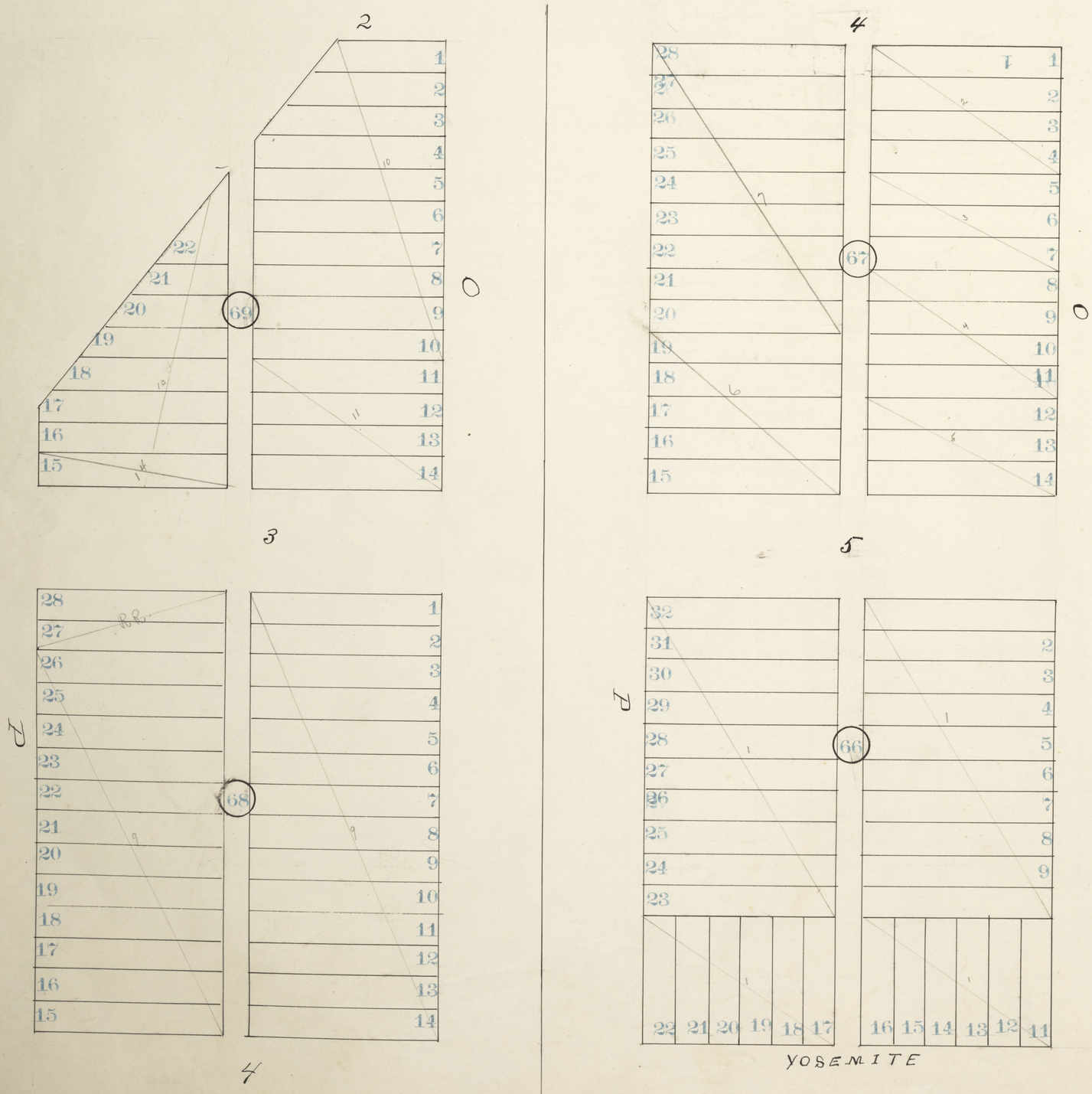
2
69
3
67
5
68
4
66
YOSEMITE

Hughes Add. to Madera

	OWNER	TRANSFER	Mtg. Abts. Page	LOT	BLOCK	Value 1908 Land	Value 1908 Imp.	Check	Value 1909 Land	Value 1909 Imp.	Check	Value 1910 Land	Value 1910 Imp.	Check	Value 1911 Land	Value 1911 Imp.	Check	Value 1912 Land	Value 1912 Imp.	Check	Value 1913 Land	Value 1913 Imp.	Check	Value 1914 Land	Value 1914 Imp.	Check	Value 1915 Land	Value 1915 Imp.	Check	
1	H. L. Crow			all	66	800	1200	403	800	1200	370	800	1300	292	800	1300	349	800	1400	342	800	1400	294	800	1700	508	800	1650	517	1
2	N. L. Borden	Frances M. Borden		1-4	67	100	500	305	100	500	308	100	500	354	100	500	350	100	500	343	100	500	351	100	500	591	100	500	572	2
3	Marion Rae			5-6-7	67	60	100	306	60	100	308	60	200	297	60	200	291	60	200	287	60	200	294	60	200	543	60	200	572	3
4	J. N. Kast	alice Whitehead 12		8 to 11 -	67	110	400	306	80	400	308	80	350	354	80	350	373	80	350	343	80	350	395	80	350	650	80	350	670	4
5	B. J. Crow	W. E. Whitehead 13		12-13-14	67	75	425	307	75	425	309	75	500	298	75	500	291	75	500	287	75	500	395	75	500	591	75	500	670	5
6	J. B. Williams Samuel Yeme 10	Robert Montgomery 12		15-16-17-18-19	67	75	250	374	125	250	373	125	300	298	125	300	291	125	300	386	125	300	294	125	300	543	125	300	572	6
7	Charlotte Ford	Ann Knowles 11		20 to 28	67	120	355	307	90	250	309	90	300	298	225	150	299	225	150	293	225	150	294	225	150	544	225	150	572	7
8	R. L. Hargrove			~~24~~	~~67~~	10		404	25		389	25		348	Check No 7		—			✓			—			—			—	8
9	Mrs. L. J. Hendricks	N. L. Borden 14		1 to 26	68	250		373	250		304	250		367	250		289	455		285	455		290	455		591	280		573	9
10	Nancy Nichols	Lillian J. & J. S. Nichols		1 to 10-16 to 22	69	150	250	374	100	250	309	100	300	369	100	300	351	150	300	386	150	300	295	150	300	651	150	300	671	10
11	Mary E. Hope	N. L. Borden		11 to 14	69	50		307	50		310	50		298	50		291	60		287	60		295	60		544	40		573	11
12	W. R. Nichols	Nancy Nichols 11		~~15 to 22~~	~~67~~	—		—	50		310	50		369	50		351	Checked No 10		✓			—			—			—	12
13	W. L. Williams - Admr Estate J. H. Williams			~~24-25~~	~~67~~	—		—	30	125	371	30	150	$100	Check No 7		✓			✓			—			—			—	13
14	Patrick Mc Mullin 13	N. L. Borden 15		15	69	✓		✓	✓	✓	✓	✓	✓	✓	✓		✓	✓		✓	25		338	25		544	15		573	14
15																														15
16																														16
17																														17
18																														18
19																														19
20																														20
21																														21
22																														22
23																														23
24				6728																										24
25																														25
26																														26
27																														27
28																														28
29																														29
30																														30
31																														31
32																														32
33																														33
34																														34
35																														35
36																														36
37																														37
38																														38
39																														39
40																														40
41																														41
42																														42
43																														43
44																														44
45																														45
46																														46
47																														47
48																														48
49																														49
50																														50
51																														51
52																														52
53																														53
54																														54
55																														55
56																														56
57																														57
58																														58
59																														59
60																														60

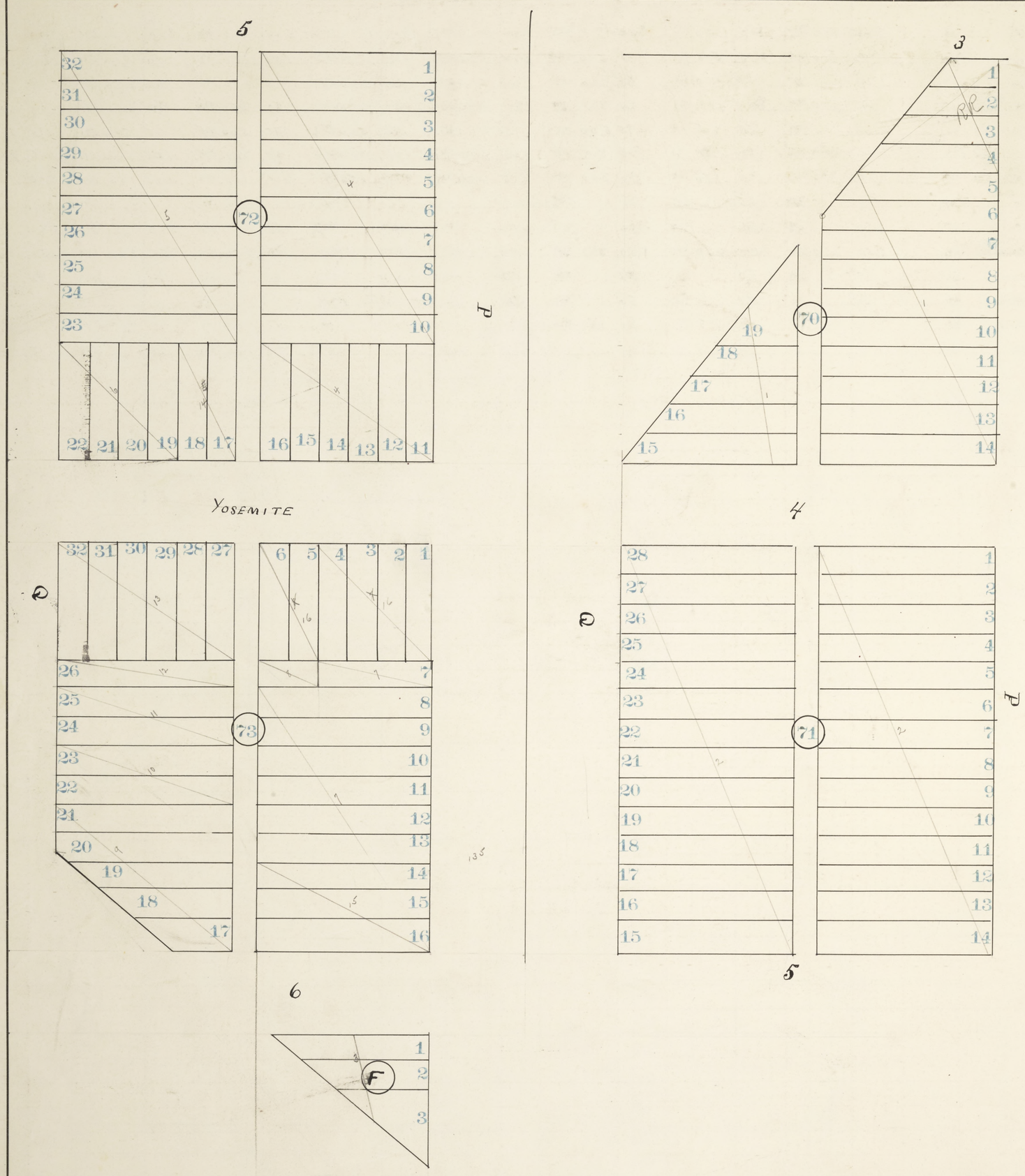
5
72
P
YOSEMITE
Q
73
6
F
3
70
4
Q
71
P
5

Hughes Add. to Madera

	OWNER	TRANSFER	Mtg. Abts. Page	LOT	BLOCK	Value 1908 Land	Value 1908 Imp.	Check	Value 1909 Land	Value 1909 Imp.	Check	Value 1910 Land	Value 1910 Imp.	Check	Value 1911 Land	Value 1911 Imp.	Check	Value 1912 Land	Value 1912 Imp.	Check	Value 1913 Land	Value 1913 Imp.	Check	Value 1914 Land	Value 1914 Imp.	Check	Value 1915 Land	Value 1915 Imp.	Check	
1	Mrs L. J. Hendricks	N. L. Borden		5 & 19	73	100		373	100		304	100		367	100		289	150		285	150		290	150		591	125		573	1
2	R. L. Hargrove			1 & 28 (all)	73	400		404	400		389	400		348	400		345	560		360	560		389	560		581	560		654	2
3	A. R. Wood			all	73	25		308	25		310	25		299	25		292	25		362	25		395	25		600	25		574	3
4	Ellen Dwyer			1 & 16 (S½)	72	400		307	400		311	400		299	400		351	400		343	400		364	400		608	400		573	4
5	Fannie Koonce			~~17 & 18~~ 23 & 32	72	300		393	250		312	250		369	250		351	250		386	250		295	250	400	544	250	400	573	5
6	James A. Koonce		350 340	19 & 22	72	100	800	394	100	800	312	100	600	383	100	600	351	100	600	386	100	600	295	100	600	544	100	600	573	6
7	T. C. Townsend			28 & 29 ~~7 & 8~~	73	325	175	308	325	175	312	375	250	299	375	250	292	375	250	343	400	250	338	400	250	545	165	200	574	7
8	Frank C. Townsend	T. C. Townsend to Mary Townsend		~~7~~ & 8 W½ of 9	73	50	100	374	50	100	312			299			292			343			338			545	10		574	8
9	A. R. Wood			17 & 21	73	100		308	100		310	100		299	100		292	100		362	125		395	125		600	125		574	9
10	R. L. Hargrove	Augusto Ragnetti		22-23	73	50		404	50		389	50		348	50		373	50		386	50		392	50		608	50		574	10
11	Matilda Longetti	Nicola Belardinelli		24-25	73	50	100	308	50	100	372	50	100	299	50	100	373	50	100	387	50	100	388	50	100	608	50	100	671	11
12	J. D. Bryant			26	73	25	20	308	25	20	313	25	100	299	25	100	292	25	100	343	25	100	296	25	100	545	Military 25	100	574	12
13	Mary E. Thede			27 & 32	73	150		361	150		372	150		334	150		292	150		355	150		364	150		592	Military 150		575	13
14	Mary E. Koonce. Sledge			17-18.	72	–	–	–	50		311	50		369	50		351	50	800	287	50	800	295	50	800	625	50	800	671	14
15	Rosey Bell Bryant			14, 15 & 16	73																						Military 75		574	15
16	J. L. Freeman			1 to 6	73																						150		602	16
17																														17
18																														18
19																														19
20																														20
21																														21
22																														22
23																														23
24																														24
25																														25
26																														26
27																														27
28																														28
29																														29
30																														30
31																														31
32																														32
33																														33
34																														34
35																														35
36																														36
37																														37
38																														38
39																														39
40																														40
41																														41
42																														42
43																														43
44																														44
45																														45
46																														46
47																														47
48																														48
49																														49
50																														50
51																														51
52																														52
53																														53
54																														54
55																														55
56																														56
57																														57
58																														58
59																														59
60																														60

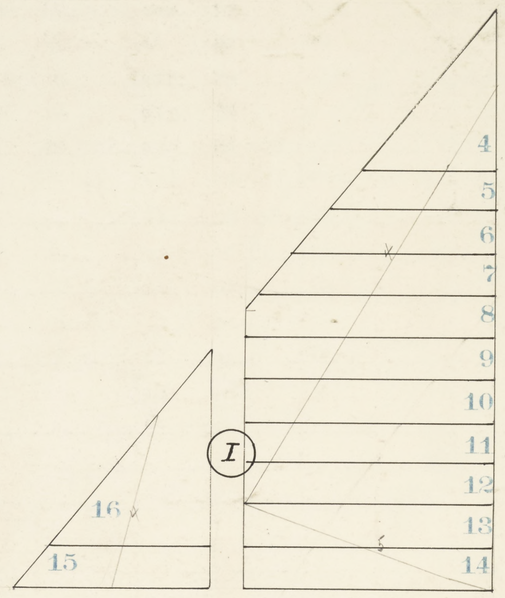
4
5
6
7
8
9
10
11
12
13
14
I
16
15

5

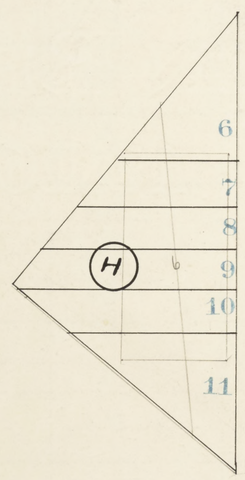
6
7
8
9
10
11
H

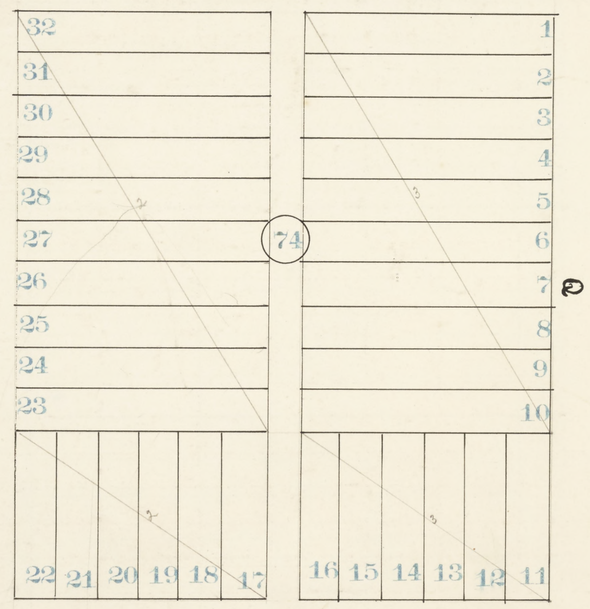
32
31
30
29
28
27
26
25
24
23
22 21 20 19 18 17
74
1
2
3
4
5
6
7
8
9
10
16 15 14 13 12 11

YOSEMITE

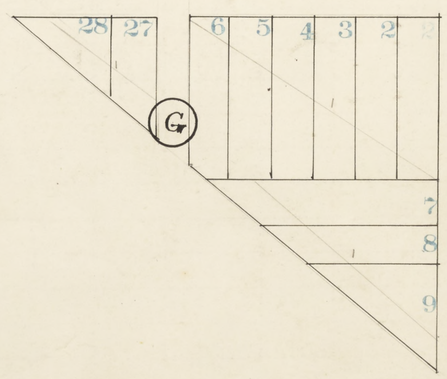
28 27
6 5 4 3 2
G
7
8
9

Hughes Add. to Madera,

	OWNER	TRANSFER	Mtg. Abts. Page	LOT	BLOCK	Value 1908 Land	Value 1908 Imp.	Check	Value 1909 Land	Value 1909 Imp.	Check	Value 1910 Land	Value 1910 Imp.	Check	Value 1911 Land	Value 1911 Imp.	Check	Value 1912 Land	Value 1912 Imp.	Check	Value 1913 Land	Value 1913 Imp.	Check	Value 1914 Land	Value 1914 Imp.	Check	Value 1915 Land	Value 1915 Imp.	Check	
1	Jane Cardwell	S. W. Hubbard 12	~~24~~	all	G	150	500	309.	150	500	310	150	450	354	150	450	292	150	450	287	200	450	296	200	450	650	200	450	671	1
2	R. L. Hargrove			17 to 32 (11th)	74	240		404	240		389	240		348	240		345	320		360	400		329	400		581	400		654	2
3	Frank Glaz. Sr.	Frank Glaz Jr + William H Glaz 13	~~#53~~	1 to 16 (6th)	74	320	50	395	320	50	372	320	100	355	320	100	352	320	100	344	400	100	379	400	100	674	400	100	684	3
4	J. O. Vehauir			4 to 12-15-16	I	100		309	100		311	100		300	100		292	100		288	100		296	100		545	100		575	4
5	F. J. Jones			13-14	I	40	20	309	40	20	311	40	20	300	40	20	293	40	20	344	40	20	364	40	20	546	40	20	575	5
6	David L. Dapelo	Edgar C. Brown 4		all	H.	30		308	30		310	30		300	30		352	30		344	30		364	30		545	30		575	6
7																														7
8																														8
9																														9
10																														10
11																														11
12																														12
13																														13
14																														14
15																														15
16																														16
17																														17
18																														18
19																														19
20																														20
21																														21
22																														22
23																														23
24																														24
25																														25
26																														26
27																														27
28																														28
29																														29
30																														30
31																														31
32																														32
33																														33
34																														34
35																														35
36																														36
37																														37
38																														38
39																														39
40																														40
41																														41
42																														42
43																														43
44																														44
45																														45
46																														46
47																														47
48																														48
49																														49
50																														50
51																														51
52																														52
53																														53
54																														54
55																														55
56																														56
57																														57
58																														58
59																														59
60																														60

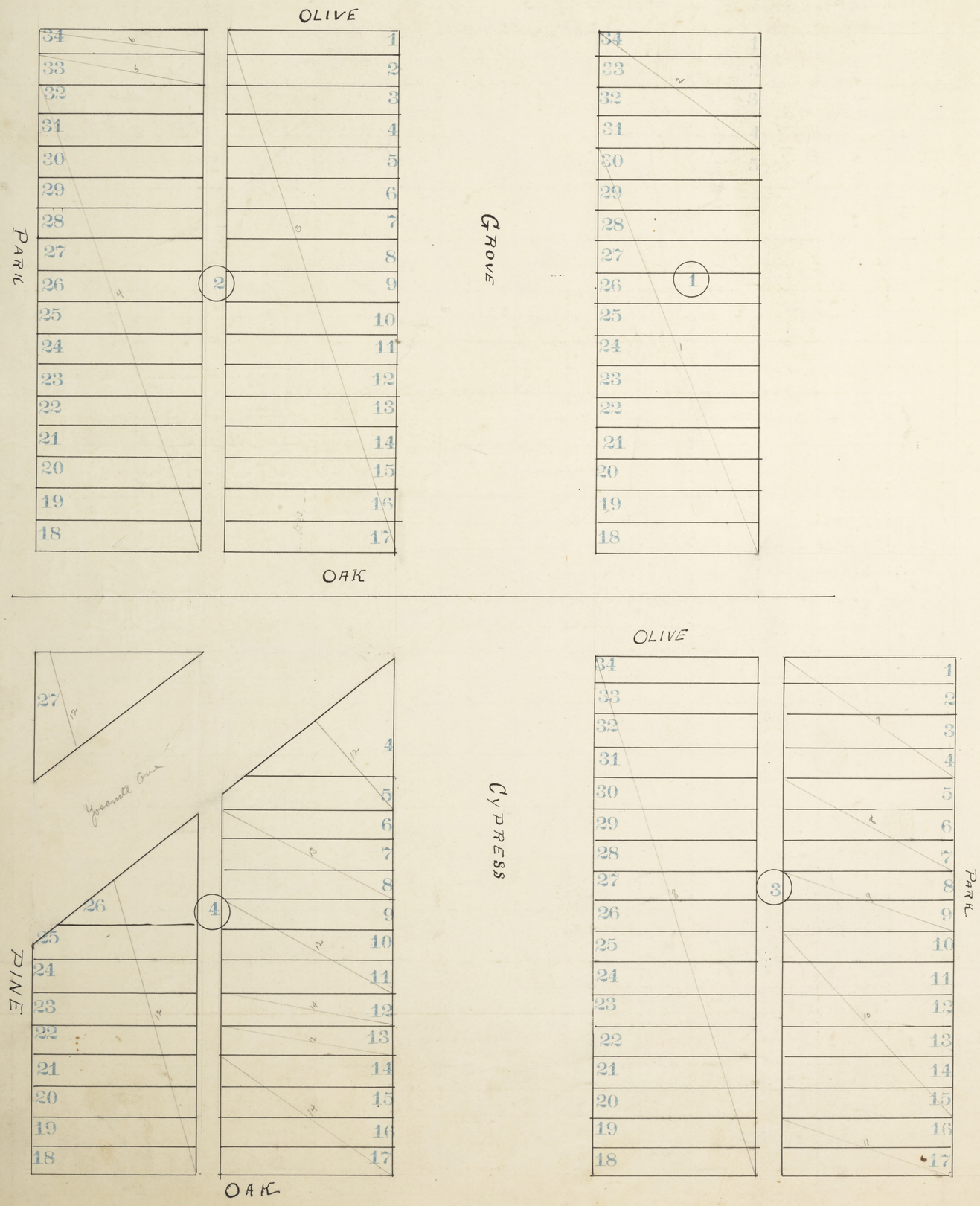
OLIVE
PARK
GROVE
OAK
OLIVE
PINE
Yosemite Cove
CYPRESS
OAK
PARK

Park Add. to Madera,

	OWNER	TRANSFER	Mtg. Abts. Page	LOT	BLOCK	Value 1908 Land	Value 1908 Imp.	Check	Value 1909 Land	Value 1909 Imp.	Check	Value 1910 Land	Value 1910 Imp.	Check	Value 1911 Land	Value 1911 Imp.	Check	Value 1912 Land	Value 1912 Imp.	Check	Value 1913 Land	Value 1913 Imp.	Check	Value 1914 Land	Value 1914 Imp.	Check	Value 1915 Land	Value 1915 Imp.	Check	
1	Egbert Clay Van Allen. E. G. & P. Renfro	E. G. Renfro		18 & 30	1	150	400	139	150	400	115	150	400	1	150	450	80	150	450	74	150	450	34	150	450	31	150	450	30	1
2	R. L. Bennett.		192	31 & 34	1	80	260	139	80	260	116	80	260	1	80	260	106	80	260	400	80	260	435	80	260	346	80	160	111	2
3	Sarah E. McLean	16 + 17 - 1903.		14 & 15	2	220		139	220		116	220		1	220		1	220		1	220		1	220		31	220		111	3
✓ 4	Anstruther Investment Company	G. A. Clark"		18 & 32	2	150		144	150		119	150		2	150		404	150		406	150		106	150		414	150		112	4
5	Unknown Owner - assessed to Frank Baker			33	2	20		139	20		116	20		1	20		1	20		1	20		1	20		31	20		36	5
6	Grace B. Smith			34	2	20		140	20		116	20		1	20		89	20		196	20		57	20		164	20		30	6
7	S. May Petty		187	1 & 4	3	80	420	140	80	420	164	80	420	183	80	420	1	80	420	1	80	420	118	80	420	230	80	500	31	7
8	Chas. M. Petty			5 & 7 - 18 & 34	3	250	50	140	250	50	164	250	50	183	250	50	70	250	50	65	250	50	122	250	50	230	250	50	31	8
9	Adeline Child - assessed to H. F. Baird			8-9	3	40		140	40		116	40		2	40		1	40		2	40		1	40		31	40		36	9
✓ 10	Anstruther Investment Co.	G. A. Clark"		10 & 15	3	60		144	60		119	60		2	60		404	60		406	60		106	60		414	60		112	10
11	B. F. Kendall. (Deeded to State 1907)			16-17	3			✓						—			—			—			—			—			—	11
12	Anstruther Inv. Co.	W. S. Conner		18 & 27 4-5-7 & 11-13-	4	140		144	140		119	140		3	140		75	140		76			43			32	240	100	31	12
13	Mrs. Jennie Anderson & J. W. Anderson	W. S. Conner	245	6-7-8	4	45	200	141	45	200	117	45	200	3	45	200	65	45	200	70	285	800	43	285	900	32	75	60	31	13
14	B. F. Kendall. Estate	W. S. Conner	189	12-14 & 17	4	70	600	141	100	500	91	100	600	3	100	600	75	100	600	76			43			32	75	600	31	14
15																														15
16																														16
17																														17
18																														18
19																														19
20																														20
21																														21
22																														22
23																														23
24																														24
25																														25
26																														26
27																														27
28																														28
29																														29
30																														30
31																														31
32																														32
33																														33
34																														34
35																														35
36																														36
37																														37
38																														38
39																														39
40																														40
41																														41
42																														42
43																														43
44																														44
45																														45
46																														46
47																														47
48																														48
49																														49
50																														50
51																														51
52																														52
53																														53
54																														54
55																														55
56																														56
57																														57
58																														58
59																														59
60																														60

Park Add. to Madera.



Park Add. to Madera.

	OWNER	TRANSFER	Mtg. Abts. Page	LOT	BLOCK	Value 1908 Land	Value 1908 Imp.	Check	Value 1909 Land	Value 1909 Imp.	Check	Value 1910 Land	Value 1910 Imp.	Check	Value 1911 Land	Value 1911 Imp.	Check	Value 1912 Land	Value 1912 Imp.	Check	Value 1913 Land	Value 1913 Imp.	Check	Value 1914 Land	Value 1914 Imp.	Check	Value 1915 Land	Value 1915 Imp.	Check	
✓ 1	Anstruther Investment Co.	L. A. Black 11		3 to 17	5	170		144	170		119	170		2	170		404	170		406	170		106	170		414	170		112	1
2	Ed. F. R. Brown Julia Brown Williams			18 to 34	5	200		141	200		113	200		5	200		3	200		5	200		2	200		35	200		113	2
3	J. V. Chadwick	L. G. Renfro 13		1 to 6	6	80	350	142	80	350	117	80	400	2	80	400	1	80	400	2	80	400	34	80	400	31	80	400	30	3
4	S. Loreas			7-8	6	40		142	40		117	40		3	40		2	40		2	40		398	40		32	40		291	4
5	Lewis Jones			9 to 12	6	60		142	60		117	60		3	60		2	60		2	60		1	60		32	60		291	5
6	William Price	C. F. Bonner		13 to 17	6	50		142	50		118	50		4	50		2	50		2	50		1	50		33	50		111	6
✓ 7	Anstruther Inv. Co.	L. A. Black 11		18 to 24. ~~25 to 34~~	6	110		144	110		119	110		2	110		404	110		406	110		106	70		414	70		112	7
8	H. H. Martin			25-26	6	30		142	30		118	30		4	30		2	30		3	30		57	30		33	30		31	8
9	H. H. Martin ½ - D. J. Martin ½			27-28	6	30	10	143	30	10	118	30	50	4	30	50	2	30	50	3	30	50	57	30	50	33	30	50	31	9
10	H. B. Stebbens			29-30	6	30		143	30		118	30		4	30		2	30		3	30		58	30		33	30		111	10
11	Julia M. Bearup ½ - James V. Bearup ½	Julia M. Bearup 2		1-2 to 17-27 to 34	7	210		143	250	500	118	250	400	4	250	400	2	250	400	3	250	400	223	250	400	235	250	400	32	11
12	Julia M. Bearup			3 to 6	7	40	500	143			118			4			2			3			223			235			32	12
✓ 13	Anstruther Inv. Co.	L. A. Black 11		18 to 26	7	90		144	90		119	90		2	90		404	90		406	90		106	90		44	90		112	13
✓ 14	Anstruther Investment Co.	L. A. Black 11		19 to 32	8	150		144	150		119	150		2	150		404	150		406	150		106	150		414	150		112	14
15	Eliza Jane Crawford (Deeded to Sec 103)	R 12		33-34	8			✓			✓			✓			✓	30	150	400	30	150	223	30	150	166	30	150	112	15
16	Carrie V. Connor ½			1-2	5																			30		32	30		31	16
17	George Martin 2nd & Hattie Martin ½			31 to 34.	6																			60	40	33	60	40	292	17
18																														18
19																														19
20																														20
21																														21
22																														22
23																														23
24																														24
25																														25
26																														26
27																														27
28																														28
29																														29
30																														30
31																														31
32																														32
33																														33
34																														34
35																														35
36																														36
37																														37
38																														38
39																														39
40																														40
41																														41
42																														42
43																														43
44																														44
45																														45
46																														46
47																														47
48																														48
49																														49
50																														50
51																														51
52																														52
53																														53
54																														54
55																														55
56																														56
57																														57
58																														58
59																														59
60																														60

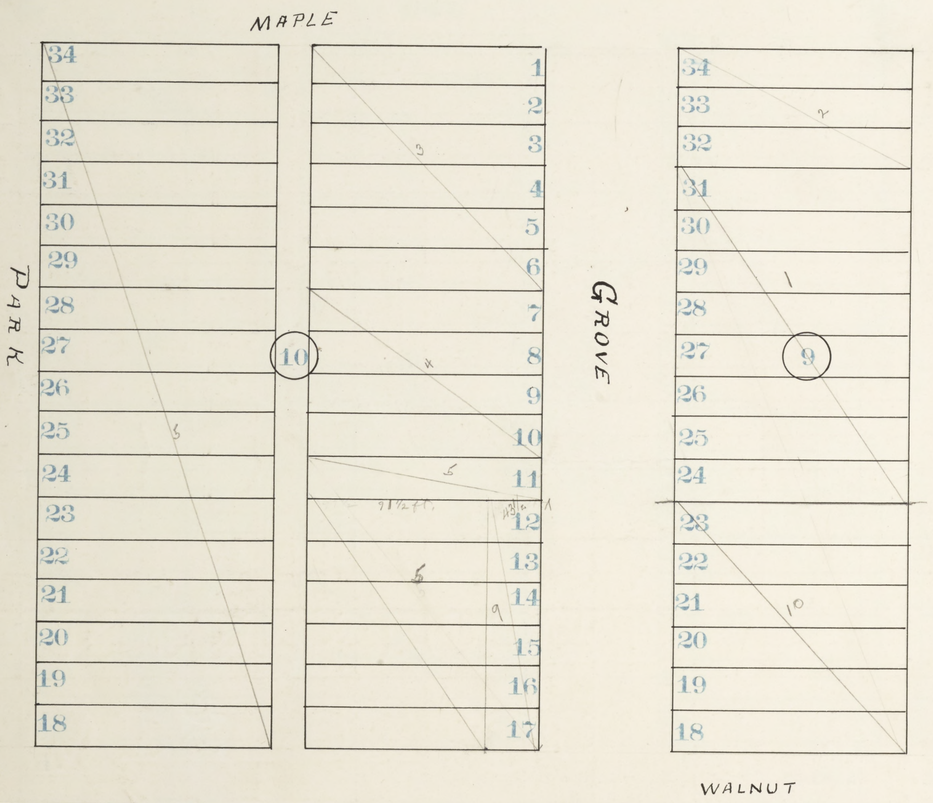
MAPLE
PARK
GROVE
WALNUT
10
9

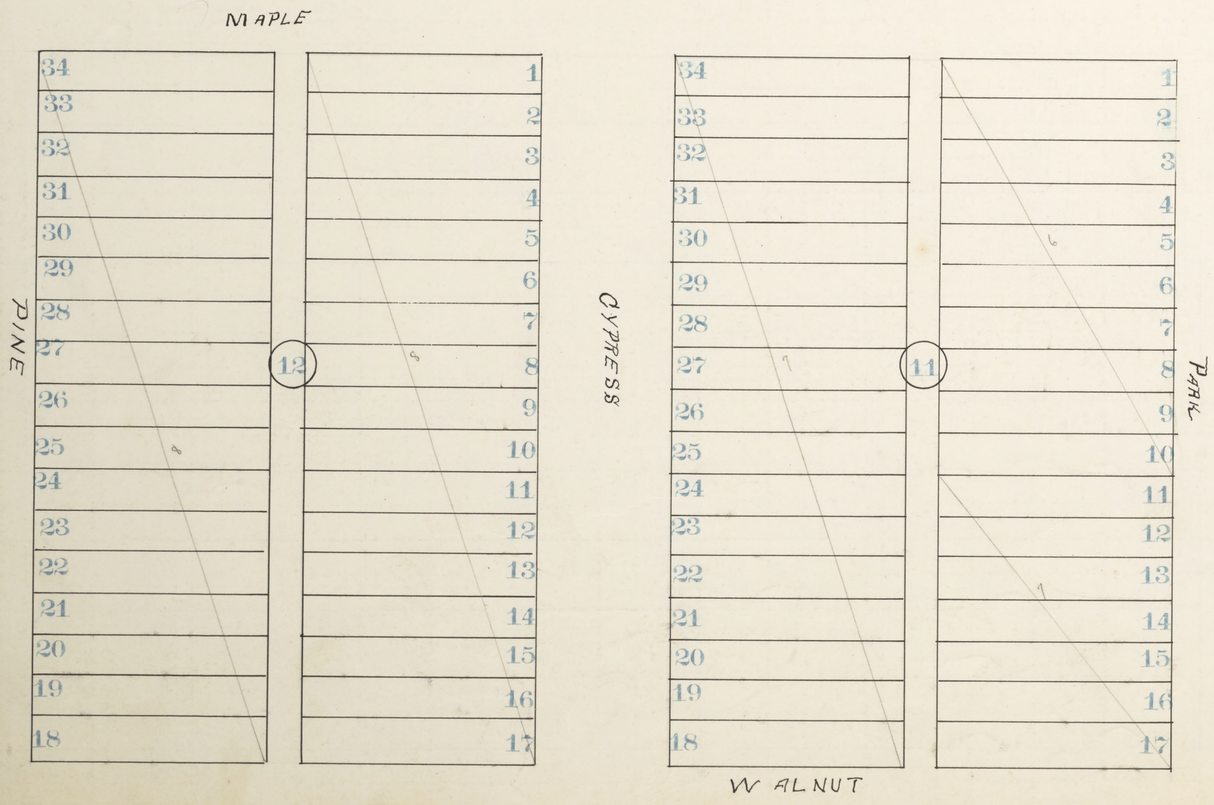
MAPLE
PINE
CYPRESS
PARK
WALNUT
12
11

Park Add. to Madera

	OWNER	TRANSFER	Mtg. Abts. Page	LOT	BLOCK	Value 1908 Land	Value 1908 Imp.	Check	Value 1909 Land	Value 1909 Imp.	Check	Value 1910 Land	Value 1910 Imp.	Check	Value 1911 Land	Value 1911 Imp.	Check	Value 1912 Land	Value 1912 Imp.	Check	Value 1913 Land	Value 1913 Imp.	Check	Value 1914 Land	Value 1914 Imp.	Check	Value 1915 Land	Value 1915 Imp.	Check	
1	Anstruther Investment Co.	to A. Black 11		24 to 31	9	100		144	100		119	100		2	100		404	60		406	60		106	60		414	60		112	1
2	E. K. Anderson			32-33-34	9	40		426	40		149	40		236	40		420	40		400	40		58	40		33	40		113	2
3	Sarah E. McLean			1 to 6	10	60		129	60		116	60		1	60		1	60		1	60		1	60		31	60		111	3
4	Michael E. Pinkham			7 to 10	10	60	190	143	60	240	118	60	400	4	60	400	3	60	400	3	60	400	58	60	400	34	60	400	113	4
5	Anstruther Investment Co.	to A. Black 11		11-18 to 34	10	170		144	170		119	170		2	170		404	150		406	150		106	150		414	150		112	5
6	Continental Building & Loan Association			1 to 10	11	140		143	140		119	140		5	140		3	140		4	140		2	140		34	140		32	6
7	Anstruther Investment Co.	to A. Black 11		11 to 34	11	170		144	170		119	170		2	170		404	170		406	170		106	170		414	170		112	7
8	Anstruther Investment Co.	to A. Black 11		1 to 34 (all)	12	200		144	200		119	200		2	200		404	200		406	200		106	200		414	200		112	8
9	L. L. Thompson 12			E½ of 43 & 44 & 1 to 17	10	–		–	–		–	–		–	–		–	20	100	3	20	100	2	20	100	138	20	100	292	9
10	L. L. Thompson 12			18 to 23	9	–		–	–		–	–		–	–		–	40		3	40		2	40		138	40		292	10
11																														11
12																														12
13																														13
14																														14
15																														15
16																														16
17																														17
18																														18
19																														19
20																														20
21																														21
22																														22
23																														23
24																														24
25																														25
26																														26
27																														27
28																														28
29																														29
30																														30
31																														31
32																														32
33																														33
34																														34
35																														35
36																														36
37																														37
38																														38
39																														39
40																														40
41																														41
42																														42
43																														43
44																														44
45																														45
46																														46
47																														47
48																														48
49																														49
50																														50
51																														51
52																														52
53																														53
54																														54
55																														55
56																														56
57																														57
58																														58
59																														59
60																														60


WALNUT
PINE
CYPRESS
PARK
13
14
34
33
32
31
30
29
28
27
26
25
24
23
22
21
20
19
18
1
2
3
4
5
6
7
8
9
10
11
12
13
14
15
16
17

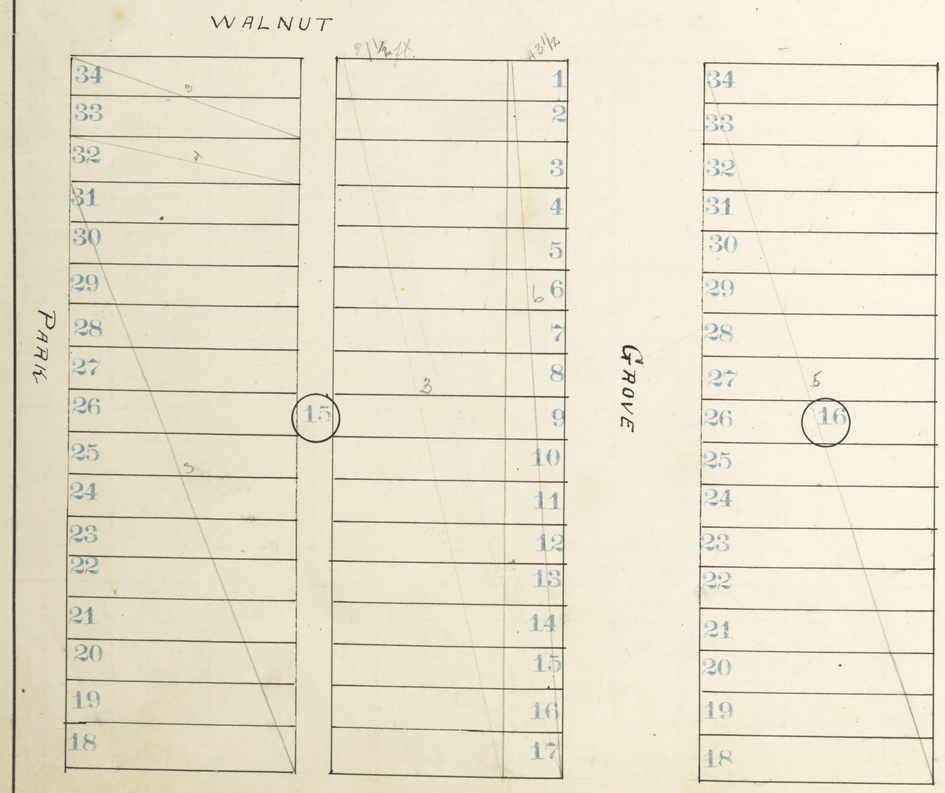
WALNUT
PARK
GROVE
15
16
34
33
32
31
30
29
28
27
26
25
24
23
22
21
20
19
18
1
2
3
4
5
6
7
8
9
10
11
12
13
14
15
16
17

Park Add. to Madera,

		OWNER	TRANSFER	Mtg. Abts. Page	LOT	BLOCK	Value 1908 Land	Value 1908 Imp.	Check	Value 1909 Land	Value 1909 Imp.	Check	Value 1910 Land	Value 1910 Imp.	Check	Value 1911 Land	Value 1911 Imp.	Check	Value 1912 Land	Value 1912 Imp.	Check	Value 1913 Land	Value 1913 Imp.	Check	Value 1914 Land	Value 1914 Imp.	Check	Value 1915 Land	Value 1915 Imp.	Check	
✓	✓ 1	Anstruther Investment Co.	to A. Clark "		all (1&34)	13	170		144	170		119	170		2	170		404	170		406	170		106	170		414	170		112	1
✓	2	Anstruther Investment Co.	to A. Clark "		1&34 (all)	14	170		144	170		119	170		2	170		404	170		406	170		106	170		414	170		112	2
✓	3	Anstruther Investment Co.	to A. Clark "		18&31-33-34 Mg 31 E½ of 1 to 17	15	165		144	165		119	165		2	165		404	125		406	125		106	125		414	125		112	3
	4	H B Flowers (Deeded to State 1-24-03)			32	15			✓			✓			✓			✓			✓			—			—			—	4
✓	5	Anstruther Investment Co. - Ca Clark "	L. L. Thompson		18 & 34	16	85		144	85		119	85		2	85		404	85		3	85		2	85		138	85		292	5
	6	L. L. Thompson			El ½ of 13 ft of Lots 1 to 17	15	—		—	—		—	—		—	—		—	40		3	40		2	40		138	40		292	6
	7																														7
	8																														8
	9																														9
	10																														10
	11																														11
	12																														12
	13																														13
	14																														14
	15																														15
	16																														16
	17																														17
	18																														18
	19																														19
	20																														20
	21																														21
	22																														22
	23																														23
	24																														24
	25																														25
	26																														26
	27																														27
	28																														28
	29																														29
	30																														30
	31																														31
	32																														32
	33																														33
	34																														34
	35																														35
	36																														36
	37																														37
	38																														38
	39																														39
	40																														40
	41																														41
	42																														42
	43																														43
	44																														44
	45																														45
	46																														46
	47																														47
	48																														48
	49																														49
	50																														50
	51																														51
	52																														52
	53																														53
	54																														54
	55																														55
	56																														56
	57																														57
	58																														58
	59																														59
	60																														60

MILLVIEW
PARSON
MOORE
Miller & Lux
HOME TRACT
MACE
LANKERSHIM
MYERS
VALENZUELA
TOZER
RAYMOND
JOHNSON
MINARET
DUSTHIMER
IRRIGOSA
WOOLEY
Parson & Dworack
NICHOLSON
DWORACK
BORDEN
M. F. & T. CO.
SHARP

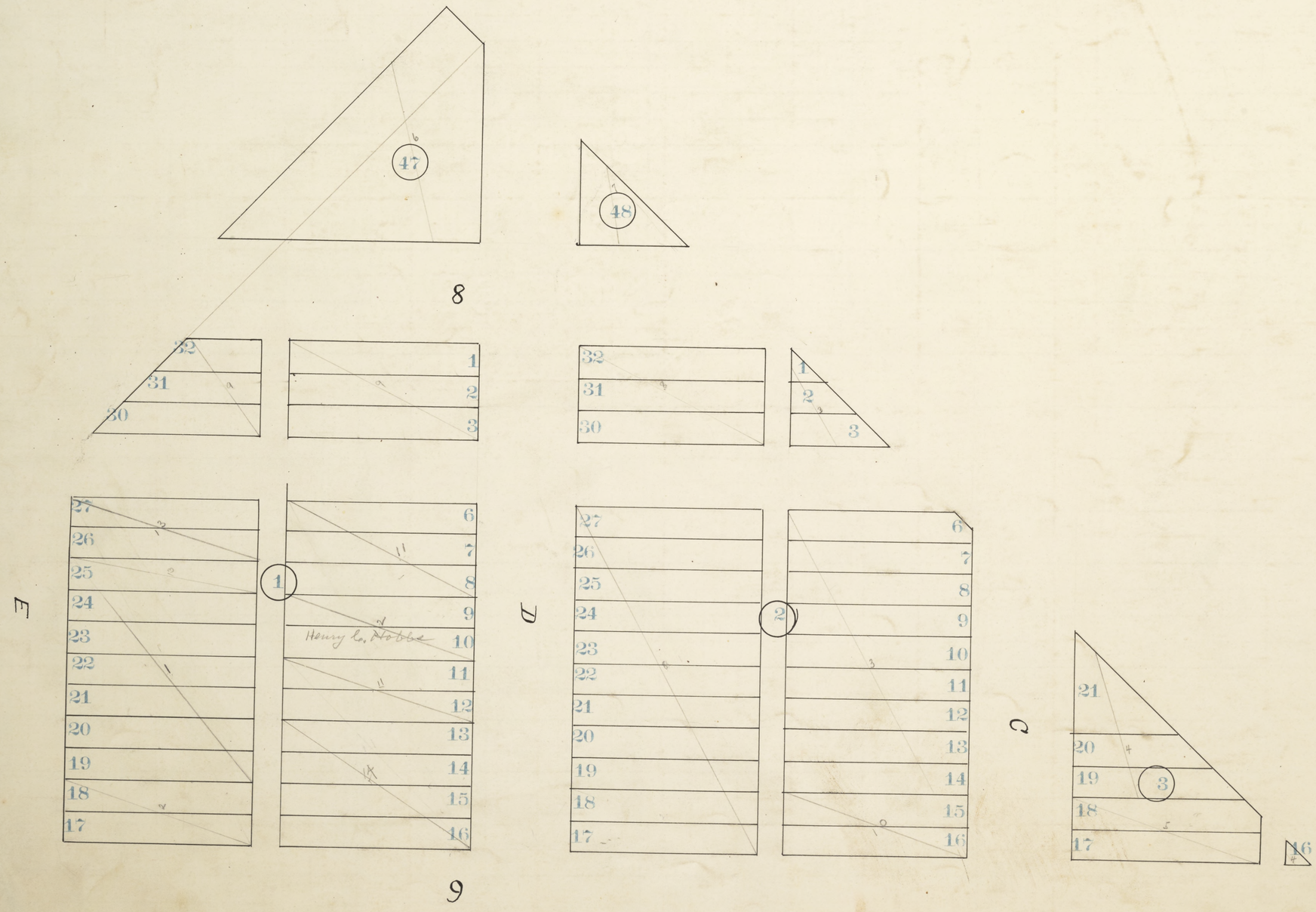
47
48
8
32
31
30
1
2
3
27
26
25
24
23
22
21
20
19
18
17
6
7
8
9
10
11
12
13
14
15
16
Henry la. Stobbe
E
D
C
21
20
19
18
17
16
4
5

9

Lankershim Add. to Madera,

	OWNER	TRANSFER	Mtg. Abts. Page	LOT	BLOCK	Value 1908 Land	Value 1908 Imp.	Check	Value 1909 Land	Value 1909 Imp.	Check	Value 1910 Land	Value 1910 Imp.	Check	Value 1911 Land	Value 1911 Imp.	Check	Value 1912 Land	Value 1912 Imp.	Check	Value 1913 Land	Value 1913 Imp.	Check	Value 1914 Land	Value 1914 Imp.	Check	Value 1915 Land	Value 1915 Imp.	Check	
1	Madera Realty Company	Madera Gas Company, a corp		19 to 24/25	1	600		407	600		313	600		370	600		294	600		388	210		378	180	120	759	180	120	752	1
2	A. C. F. Velasco	Madera Gas Co (a corp)		17-18	1	50		309	50		313	50		300	50		293	50		362	50		296	50		546	60		752	2
3	Madera Realty Company	J. M. Creighton		1-2-3-6-7-14	2	300		407	300		313	300		370	300		294	300		388	275		378	275		583	275		511	3
4	Rocco Franchi			16-19-20-21	3	80	300	310	80	300	313	80	400	301	80	300	293	80	300	344	80	300	297	80	300	547	80	300	576	4
5	Augustine Franchi			17-18	3	50	200	310	50	200	313	50	300	355	50	300	293	50	300	344	50	300	297	50	300	547	50	300	576	5
6	James Butler			all	47	80		386	80		355	80		257	80		332	80		323	80		255	80		582	80		510	6
7	Lazar Del Parte			all	48	40		310	40		319	40		306	40		299	40		346	40		303	40		554	40		589	7
8	J. M. Creighton			17 to 27 30/31 32	2	300		257	300		258	300	700	258	300	700	331	300	700	254	300	700	256	300	700	583	300	700	511	8
9	W. T. Duncan			1-2-3-7-8/30-31-32	1	—		—	175		342	175		300	175		358	175		265	175		355	175		623	175		538	9
10	G. Lizari + A. Lazzari '13	O. Lazzari		15-16	2	✓		✓	✓		✓	✓		✓	✓		✓	✓		✓	60		364	60	40	546	60	40	576	10
11	J. L. Friedlich '13			6-7-8-~~11-12~~ 11 12	1	✓		✓	✓		✓	✓		✓	✓		✓	✓		✓	225		271	225	25	519	125	500	576	11
12	Henry K. Goodwin '13			9-10	1	✓		✓	✓		✓	✓		✓	✓		✓	✓		✓	60		296	60		651	60		576	12
13	W. M. Willcoite '12			25 26-27	1	✓		✓	✓		✓	✓		✓	✓		✓	✓		✓	60	300	297	90	300	546	90	300	576	13
14	Fred Bancroft			13 to 16	1																						100		520	14
15																														15
16																														16
17																														17
18																														18
19																														19
20																														20
21																														21
22																														22
23																														23
24																														24
25																														25
26																														26
27																														27
28																														28
29																														29
30																														30
31																														31
32																														32
33																														33
34																														34
35																														35
36																														36
37																														37
38																														38
39																														39
40																														40
41																														41
42																														42
43																														43
44																														44
45																														45
46																														46
47																														47
48																														48
49																														49
50																														50
51																														51
52																														52
53																														53
54																														54
55																														55
56																														56
57																														57
58																														58
59																														59
60																														60

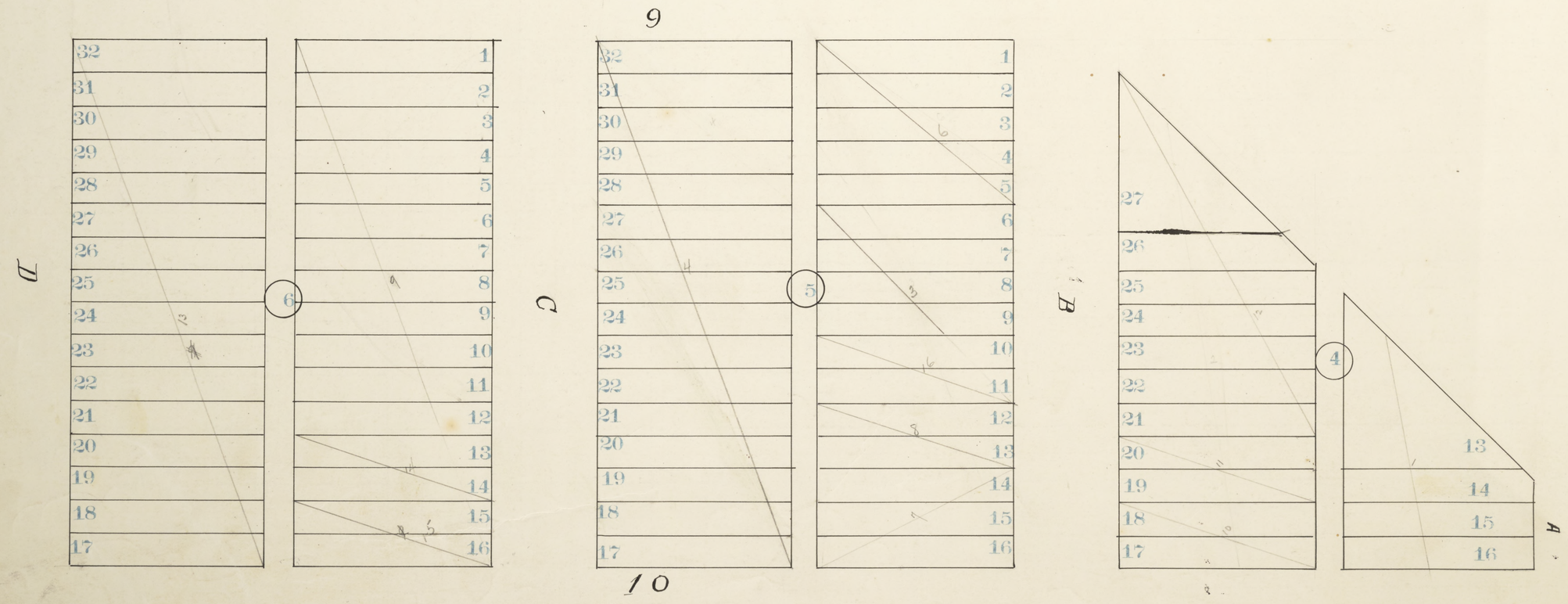
A
B
C
D
4
5
6
9
10
13
14
15
16
17
18
19
20
21
22
23
24
25
26
27
28
29
30
31
32
1
2
3
4
5
6
7
8
9
10
11
12

Lankershim Add. to Madera.

	OWNER	TRANSFER	Mtg. Abts. Page	LOT	BLOCK	Value 1908 Land	Value 1908 Imp.	Check	Value 1909 Land	Value 1909 Imp.	Check	Value 1910 Land	Value 1910 Imp.	Check	Value 1911 Land	Value 1911 Imp.	Check	Value 1912 Land	Value 1912 Imp.	Check	Value 1913 Land	Value 1913 Imp.	Check	Value 1914 Land	Value 1914 Imp.	Check	Value 1915 Land	Value 1915 Imp.	Check	
1	Pedro Borboa			6 (13 1/2)	4	100		310	100		313	100		301	100		294	100		288	100		297	100		547	100		577	1
2	Madera Realty Company	1915 Checked # 10-11-12-		7 (17 & 27)	4	200		407	200		373	200		370	200		294	200		388	200		378	—		—			—	2
3	Madera Realty Company.			6 to 9	5	500		407	450		373	450		370	400		294	400		388	150		378	150		652	100		672	3
4	Antone Luchetti			17 to 32	5	100	100	311	100	100	374	100	200	355	100	200	295	100	200	288	400	200	365	400	200	638	400	200	601	4
5	Madera Realty Company			~~1 to 6~~	6	600		407	600		373	600		370	600		294	300		388	Checked No 9		✓			—			—	5
6	G. Franzoia			1-2-3-4-5	5	75	50	311	75	50	314	75	75	301	100	75	352	125	85	345	125	85	297	125	100	547	125	100	577	6
7	Dr. Dordi "			14-15-16	5	—		—	75		372	75	125	301	75	125	352	75	125	288	75	125	298	75	200	591	75	200	577	7
8	Settimo Falconi "			12-13	5	—		—			—			—	50		373	50	75	288	50	75	339	50	75	651	50	75	577	8
9	J. L. Fredlikp 12			12 to 13. ~~X-X~~ ~~1 to 16 - [illegible]~~	6	-		—	-		—	-		✓	—		✓	400		265	800		271	450	1100	519	360	970	536	9
10	Teresa Martinetto 15			17-18	4																			40		651	40		605	10
11	E. Gerbi 15			19-20	4																			40		651	40		577	11
12	Natale Dellavalle 2d & Carlo Dellavalle 1st			25- Lot 26+27 21-22-23-24	4																			140	400	675	140	400	605	12
13	Albert O. Beyreuther 1st			17 to 32	6																			500		653	500		578	13
14	Carlo Pierotti 15	E. Venturi		13 & 14	6																						60		578	14
15	Domenico Venturi 15			15 & 16	6																						60	250	578	15
16	Settimo & Filippe Falconi	Settimo Falconi		10 & 11	5																						50		577	16
17																														17
18																														18
19																														19
20																														20
21																														21
22																														22
23																														23
24																														24
25																														25
26																														26
27																														27
28																														28
29																														29
30																														30
31																														31
32																														32
33																														33
34																														34
35																														35
36																														36
37																														37
38																														38
39																														39
40																														40
41																														41
42																														42
43																														43
44																														44
45																														45
46																														46
47																														47
48																														48
49																														49
50																														50
51																														51
52																														52
53																														53
54																														54
55																														55
56																														56
57																														57
58																														58
59																														59
60																														60

MILLVIEW
PARSON
MOORE
Miller & Lux
HOME TRACT
MACE
MYERS
VALENZUELA
TOZER
RAYMOND
JOHNSON
MINARET
DUSTHIMER
IRRIGOSA
WOOLEY
Parson & Dworack
NICHOLSON
DWORACK
BORDEN
M. F. & T. CO.
SHARP
INDA

MADERA
HUGHES
PARK
LANKERSHIM

Lankershim Add to Madera.

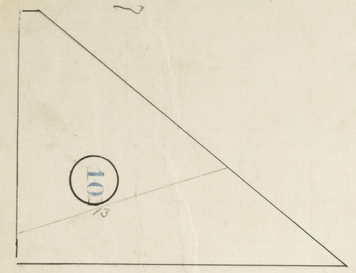

G

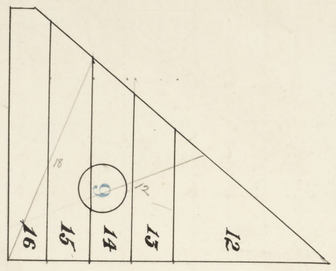

F

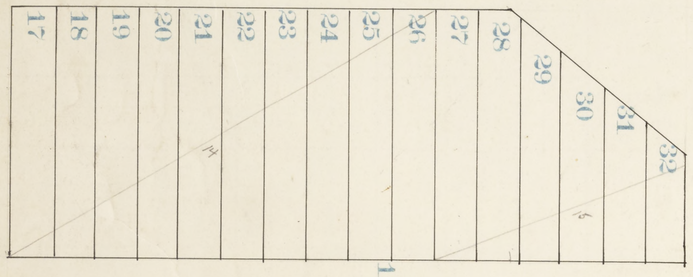

I

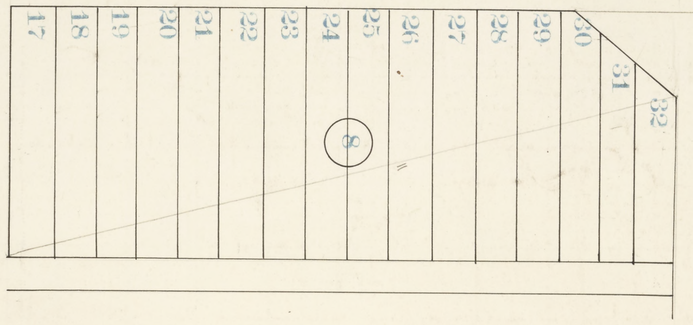

O

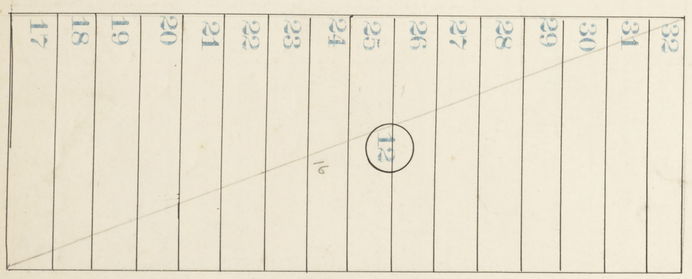

O

Bk 12 Lots should be 1 to 16 instead of 17 to 32 - according to original map. AKT 2. 7/29-15.

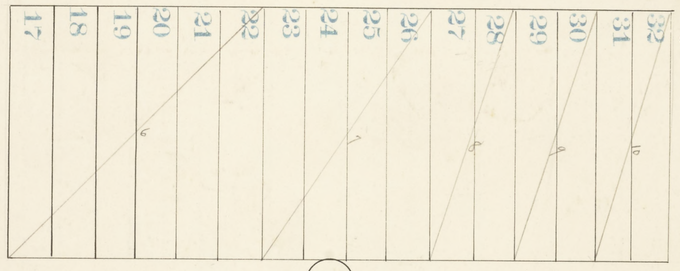

E

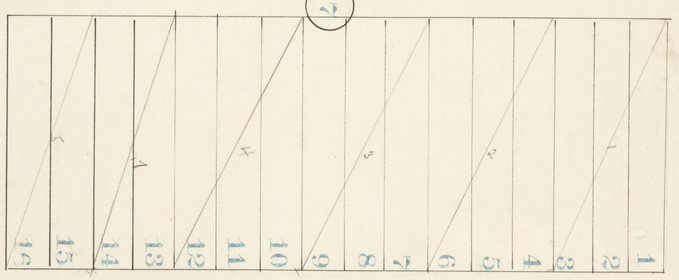

D

Lankershim Add. to Madera.

	OWNER	TRANSFER	Mtg. Abts. Page	LOT	BLOCK	Value 1908 Land	Value 1908 Imp.	Check	Value 1909 Land	Value 1909 Imp.	Check	Value 1910 Land	Value 1910 Imp.	Check	Value 1911 Land	Value 1911 Imp.	Check	Value 1912 Land	Value 1912 Imp.	Check	Value 1913 Land	Value 1913 Imp.	Check	Value 1914 Land	Value 1914 Imp.	Check	Value 1915 Land	Value 1915 Imp.	Check	
1	Eneli Conroy	Jennie C. Mace		1-2-3	7	100	400	311	100	400	395	100	400	390	100	400	384	100	250	378	100	250	347	100	250	630	100	250	657	1
2	Pietro Tarone & Carlotta Tarone	W. Badella 13		4-5-6	7	75	125	311	75	125	314	75	250	301	75	250	295	75	250	345	75	250	380	75	250	653	75	250	605	2
3	Alberto Pia	Silvio Pavia 1st		7-8-9	7	75	75	312	75	75	314	75	200	369	75	200	295	75	200	387	75	200	298	75	200	653	75	200	605	3
4	R. C. Dyer	George Walters 13		10 to 12	7	100		368	100		408	100		285	100		346	100		382	60	300	298	60	300	547	military 60	300	578	4
5	G. H. Mordecai			15-16	7	40		312	40		374	40		400	40		387	40		387	40		298	40		609	40		578	5
6	Mollie Thomas	Jacob L. Hoffman		17 to 22	7	90		261	90		263	90		268	90		263	90		262	90		266	90		514	90	40	579	6
7	F. A. Gordon Jennie Morton M. Gossen	w/ Sophia A. Gordon ½ Frank P. Gordon ¼ Eugene F. Gordon ¼ Eugene A. Gordon ¼		23 to 26	7	60		277	60		279	60		274	60		269	60		377	60		273	60		521	60		541	7
8	R. C. Jay D 1 & 2 R 10	William Hall 1st		27-28	7	D 1						30		346	30		369	30		381	30		362	30		653	30	150	605	8
9	Est. Annie Charles assessed to Mrs. E. C. Nicholson			29-30	7	30		275	30		278	30		272	30		268	30		267	30		299	30		548	30		579	9
10	Jennie C. Mace			31-32	7	50		355	50		395	50		390	50		334	50		373	50		347	50		630	50		657	10
11	C. M. Petty & W. A. Moore & Jos. E. Smith			all	8	300		312	200		314	200		355	200		295	200		345	400		344	400		608	400		579	11
12	Pedro Mejia	Bruno Mejia 1st		Fd 12-13-14.	9	50	100	259	50	100	356	50	150	260	50	300	295	50	300	289	50	300	339	50	100	592	50	100	579	12
13	James Williams D & 12 R 12	H. E. Brammer 13		all	10	40		312	40		314	40		302	40		296	40		289	40		261	40		636	40		598	13
14	Edwin Van Winkle			1 to 26	11	300		313	300		315	300		302	300		296	300		289	300		299	300		548	300		580	14
15	Nannie Goodrich - Miller			Fd 27 to 32	11	40		312	40		315	40		302	40		296	40		289	40		299	40		548	40		580	15
16	R. C. Dyer			all	12	100		368	100		408	100		285	100		346	100		382	100		385	100		624	100		665	16
17	John E. Walters & Frances E. Walters 13			13-14	7																40		298	40		548	40		578	17
18	John A. Marquis 1st			Fd 15 & 16.	9																			50	300	548	military 50	300	579	18
19																														19
20																														20
21																														21
22																														22
23																														23
24																														24
25																														25
26																														26
27																														27
28																														28
29																														29
30																														30
31																														31
32																														32
33																														33
34																														34
35																														35
36																														36
37																														37
38																														38
39																														39
40																														40
41																														41
42																														42
43																														43
44																														44
45																														45
46																														46
47																														47
48																														48
49																														49
50																														50
51																														51
52																														52
53																														53
54																														54
55																														55
56																														56
57																														57
58																														58
59																														59
60																														60

Lankershim Add. to Madera

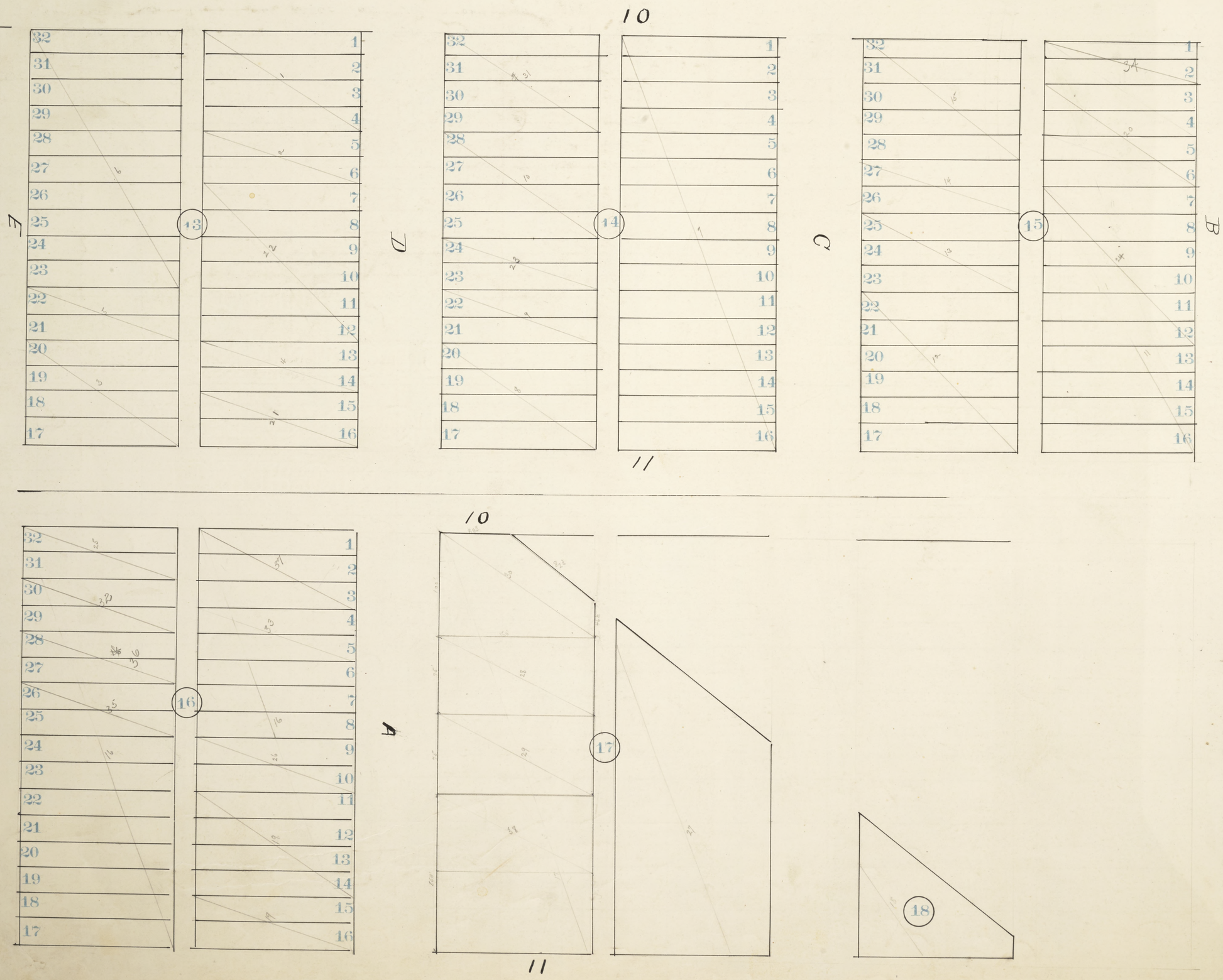

Lankershim Add. to Madera,

	OWNER	TRANSFER	Mtg. Abts. Page	LOT	BLOCK	Value 1908 Land	Value 1908 Imp.	Check	Value 1909 Land	Value 1909 Imp.	Check	Value 1910 Land	Value 1910 Imp.	Check	Value 1911 Land	Value 1911 Imp.	Check	Value 1912 Land	Value 1912 Imp.	Check	Value 1913 Land	Value 1913 Imp.	Check	Value 1914 Land	Value 1914 Imp.	Check	Value 1915 Land	Value 1915 Imp.	Check	
1	G. H. Mordecai			1 to 4	13	80		312	80		374	80		400	80		387	80		387	80		298	80		609	80		578	1
2	R. C. Dyer	Enrico Grassi 15		5-6	13	40		368	40		408	40	60	302	40	100	296	40	100	289	40	100	299	40	100	549	40	100	581	2
3	Madera Realty Company			17 to 20	13	200		407	200		373	200		370	200		294	200		388	80		378	100		652	80		672	3
4	A. H. Knapp	Ursola Pia 15		13-14	13	40		313	40		315	40		302	40		296	40		290	40		300	40		549	40		580	4
5	Mary E. Hofer - Robert Bruce Hofer			21-22	13	30		313	30		315	30		303	30		297	30		290	40		300	40		549	40		581	5
6	Jack L. Hoffman			23 to 32	13	200	200	313	200	200	316	200	300	303	200	300	374	200	300	345	200	300	300	200	300	550	200	300	579	6
7	Madera Realty Company			1 to 16	14	500		407	500		373	500		370	500		294	500		388	500		378	400		652	400		672	7
8	Mary E. Grieves			17 to 20	14	80		314	80		315	80		303	80		297	80		290	100		300	100		550	100		581	8
9	B. A. Masson			21-22	14	40		314	40		316	40	100	303	40	100	297	40	100	290	50	100	301	50	100	550	50	100	582	9
10	A. R. Northern			25 to 28	14	80	450	394	80	450	374	80	400	401	80	400	374	80	400	362	180	400	365	100	400	653	100		581	10
11	Madera Realty Company			13 to 16 / 1 - 9 to 16	15	300		407	300		373	300		370	300		294	300		388	280		378	150		652	80		672	11
12	Mrs. E. S. Monson			17 to 22	15	100		314	100		316	100		303	100		297	100		290	100		301	100		550	100		582	12
13	Marco Grattone			23-24-25	15	45	75	314	45	75	316	45	200	401	45	200	374	45	200	345	45	200	301	45	200	551	45	200	582	13
14	L. Palumbo Est.			26-27	15	40	20	314	40	20	317	40	20	304	40	20	297	40	20	291	40	20	301	40	20	609	40	20	588	14
15	J. B. Askew Est.			28 to 32	15	75		314	75		317	75		304	75		298	1911 D. S.		✓	Released		-	75		551	75		583	15
16	Madera Realty Company			1 to 16	16	300		407	300		373	300		370	300		294	300		388	600		378	550	300	652	275		672	16
17	Antone Lucchetti	A. Pierini 15			17	200		311	200		374	200		355	200		295	200		288	200		365	200	50	638	75	150	584	17
18	Madera Realty Company	Luigi Lucchetti and Antonio Lucchetti 15		All	18	50		407	50		373	50		370	50		294	50		388	50		378	50		654	50		606	18
19	E. Grassi			11-12-13-14. 15-16.	16	-		-	-		-	40	300	401	40	150	352	40	150	291	40	150	301	120	150	549	120	150	581	19
20	Massasso Vittorio 13	Vittorio Massasso 15		3-4. 5-6	15	✓		✓	✓		✓	✓		✓	✓		✓	✓		✓	40		394	80	100	550	80	250	606	20
21	J. W. Anderson Sr. 13			15-16	13	✓		✓	✓		✓	✓		✓	✓		✓	✓		✓	40	150	300	40	150	592	40	150	580	21
22	Antone Paff 13			7 to 12	13	✓		✓	✓		✓	✓		✓	✓		✓	✓		✓	120		299	120		549	120		580	22
23	Frank B. Woods 13			23-24	14	✓		✓	✓		-	✓		✓	✓		✓	✓		✓	50	300	255	50	300	505	50	300	509	23
24	Louis Breglino and Antonio Breglino 15			7-8-9-10-11-12.	15																			120		654	150		582	24
25	Teresa Martinetto 15			31-32.	16.																			40		657	40		605	25
26	John Gotelli 15	James Rose 15		9-10.	16.																			40	100	654	40	100	584	26
27	Antonio Coltra 15			Lot 6.	17.																			75	400	552	75	400	585	27
28	Henry C. Hobbs and Anilla Hobbs 15			75 x 150 ft in 7 to 8	17																			40	60	552	75	60	585	28
29	Sarah K. Henry 15			75 x 150 ft in 7 to 8	17																			40	50	551	75	100	584	29
30	D. Rosatti 15			N 100 x 88 2 x 82 3 x 41 2 x 50 1 x 57 1/2	17.																			50	450	551	50	400	584	30
31	Otto N. Herzog 15	Charlotte Herzog		29 to 32	14																			100		654	100		581	31
32	Guiseppi Baratta 15			29 + 30	16																						50		583	32
33	G. Paolinelli			4 + 5	16																						50	150	606	33
34	Trusn Bertozzi			1 + 2	15																						50		582	34
35	A. Bertozzi			25 + 26	16																						50		583	35
36	Abramo Gordi			27 + 28	16																						50		583	36
37	C. Bernacchi	R. Franchi 15		1, 2 + 3	16																						75	150	576	37
38	James Rose 15			75 x 150 ft in 7 to 8 (Crosby & Lico Ave)	17																						75		584	38
39																														39
40																														40
41																														41
42																														42
43																														43
44																														44
45																														45
46																														46
47																														47
48																														48
49																														49
50																														50
51																														51
52																														52
53																														53
54																														54
55																														55
56																														56
57																														57
58																														58
59																														59
60																														60


B
21
A
20
11
Lake
St
19
1
12
E
24
D
23
C
22
B
11
12

Lankershim Add. to Madera,

	OWNER	TRANSFER	Mtg. Abts. Page	LOT	BLOCK	Value 1908 Land	Value 1908 Imp.	Check	Value 1909 Land	Value 1909 Imp.	Check	Value 1910 Land	Value 1910 Imp.	Check	Value 1911 Land	Value 1911 Imp.	Check	Value 1912 Land	Value 1912 Imp.	Check	Value 1913 Land	Value 1913 Imp.	Check	Value 1914 Land	Value 1914 Imp.	Check	Value 1915 Land	Value 1915 Imp.	Check	
1	Madera Realty Company	Luigi and Antonio Lucchetti 1/2		all 17 to 30	19	150		407	150		373	150		370	150		294	150		388	150		378	150		654	150		606	1
2	Madera Realty Company	Luigi & Antonio Lucchetti 1/2		11 to 16	20	300		407	300		373	300		370	300		294	300		388	300		378	300		654	300	150	606	2
3	John C. Hartwell Jos. Eshin & Z. M. F. Silva	Juan Aguilar 1/2		1-2	21	30	100	315	30	100	317	30	100	304	30	100	353	30		291	30		385	30		552	30		585	3
4	Madera Realty Company			19 & 24 - 27 & 32 3-4-7-11 & 16.	21	300		407	300		373	300		370	300		294	300		388	315		378	525		652	290		672	4
5	David Beattie - Estate 2/2 11 R. 12	H. J. Maxim 1/3		5-6	21	30		315	30		317	30		304	30		298	1911 D.S.	R 12 ✓		30		271	30		522	30		586	5
6	Maria Johnson - assessed to J. F. Johnson			8	21	10		319	10		321	10		304	10		301	10		294	15		302	15		556	15		586	6
7	Lucretia E. Flowers	L. F. Ward 1/2		9-10	21	20		315	20		317	20		305	20		298	20		291	30		302	30		552	30		586	7
8	Estate Annie Charles - assessed to Mrs E. C. Nicholson			17-18	21	20		275	20		278	20		274	20		268	20		247	30		299	30		548	30		579	8
9	J. A. Van Valkenburg - assessed to Mrs J. A. Van Valkenburg			25-26	21	20		315	20		318	20		305	20		298	20		291	30		302	30		553	30		586	9
10	J. E. + Eliza Hayes	J. F. Cullen 1/2		1-2	22	50		316	50		318	50		305	50		353	50		387	50		302	50		609	50		586	10
11	Madera Realty Company			23-24 - 29 & 32 ~~3-7-11 & 20~~	22	300		407	300		373	300		370	300		294	300		388	270		378	425		652	255		672	11
12	P. + A. Flores			5-6	22	30	20	316	30	20	399	30	20	370	30	20	374	30	20	292	30	20	386	30	20	654	30	20	587	12
13	Mathew J. Dusthimer (Conveyed to State 1-24-03) R 12	Bernardo Yglas		8	22			✓			✓			–			✓		R 12 ✓		20		261	20		636	20		587	13
14	J. V. Preciado	Bernardo Yglas 1/2		9-10	22	40		316	40		318	40		305	40		353	40		362	40		365	40		609	40		587	14
15	V. C. Utter	Louis Oberti 1/2		21-22	22	30		258	30		394	30		339	30		389	30		372	30		331	30		655	30		606	15
16	E. C. + G. E. Rippordan			25-26 & 27+28	22	60		316	60		318	60		356	60		306	60		348	60		339	60		626	60		587	16
17	G. E. + C. L. Rippordan			½ of 27-28 + 21-22 ~~[illegible]~~	22			316			318			356			306			348			339			626			587	17
18	Madera Realty Company			9 & 14 - 17-18	23	400		407	450		373	400		370	400		294	400		388	300		378	250		652	200		672	18
19	Addie J. Ainsleigh			8	23	20		316	20		318	20		306	20		298	20		292	20		302	20		553	20		587	19
20	James Butler			15-16	23	30		386	30		355	30		257	30		332	30		323	40		255	40		582	40		510	20
21	Peter Loinaz			19-20	23	30		317	30		319	30		306	30		299	30		292	40		303	40		553	40		588	21
22	Mrs Mary A. B. + Mary Flynn	Mary A. B. Flynn		23-24	23	30		259	30		262	30		260	30		258	30		325	40		303	40		553	40		588	22
23	Rocco Franchi Fifo Bange	~~Guiseppe Aliano~~ Antonio Garbarolio		25-26 27-28	23	40	35	310	40	35	399	40	35	371	40	35	392	40	35	292	40	75	339	100	75	553	100	75	672	23
24	Mary C. Grieve			31-32	23	40		314	40		315	40		303	40		297	40		290	40		300	40		550	40		581	24
25	G. A. Marson Minnie Pierce 1/10	Pietro Baraldi 1/2		1-2-3-4	24	30	150	317	30	150	319	30	200	371	30	200	374	45	200	292	80	200	303	80	200	554	80	200	588	25
26	Madera Realty Company			5 & 28	24	500		407	500		373	500		370	500		294	500		388	500		378	600		652	480		672	26
27	Madera Sugar Pine Company			29 & 32	24	80		317	80		374	80		356	80		392	80		293	80		303	80		554	80		588	27
28	Fedele Stabile 1/2	Fedele Stabile 1/2		1-2	23	–		–	–		–	50		305	50		353	50		362	50		393	50		592	190		671	28
29	Fred Stabile 1/3	Fedele Stabile 1/2		3 & 7-29-30	23	–		–	–		–	–		–	–		✓				140		393	140		609				29
30	Atanacio Flores 1/2			3-4	22																			30	100	680	30	100	587	30
31	Renio and Giovanni Manfredi			31 + 32	20																						30		585	31
32																														32
33																														33
34																														34
35																														35
36																														36
37																														37
38																														38
39																														39
40																														40
41																														41
42																														42
43																														43
44																														44
45																														45
46																														46
47																														47
48																														48
49																														49
50																														50
51																														51
52																														52
53																														53
54																														54
55																														55
56																														56
57																														57
58																														58
59																														59
60																														60

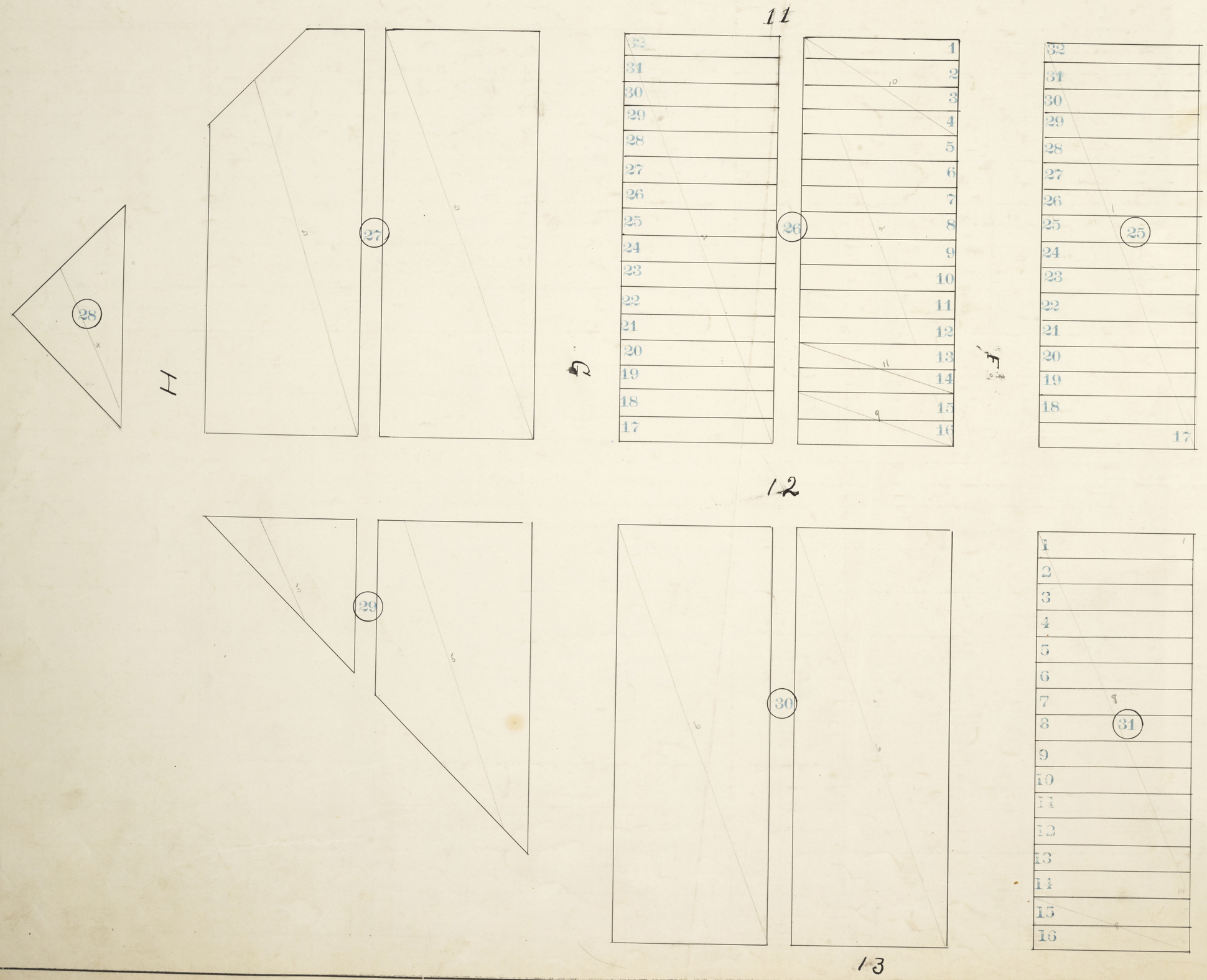
11
12
13
H
G
F
28
27
26
25
29
30
31
32
31
30
29
28
27
26
25
24
23
22
21
20
19
18
17
1
2
3
4
5
6
7
8
9
10
11
12
13
14
15
16
32
31
30
29
28
27
26
25
24
23
22
21
20
19
18
17
1
2
3
4
5
6
7
8
9
10
11
12
13
14
15
16

Lankershim Add. to Madera.

	OWNER	TRANSFER	Mtg. Abts. Page	LOT	BLOCK	Value 1908 Land	Value 1908 Imp.	Check	Value 1909 Land	Value 1909 Imp.	Check	Value 1910 Land	Value 1910 Imp.	Check	Value 1911 Land	Value 1911 Imp.	Check	Value 1912 Land	Value 1912 Imp.	Check	Value 1913 Land	Value 1913 Imp.	Check	Value 1914 Land	Value 1914 Imp.	Check	Value 1915 Land	Value 1915 Imp.	Check	
1	Edwin Van Winkle			all	25	150		313	150		315	150		302	150		296	150		289	150		299	150		548	150		580	1
2	C. F. Bonner	George Mauchlat 12 / C. F. Bonner 13		5 6 12 / ~~10 x 17~~ 17 to 32	26	250		348	250		298	250		289	250		283	250		293	300		381	420		585	325	50	526	2
3	Edwin Van Winkle			all	27	250		313	250		315	250		302	250		296	250		289	250		299	250		548	250		580	3
4	R. C. Gray			all	28	30		367	30		365	30		396	30		369	30		351	30		362	30		646	30		603	4
5	Lagar Del Porto			all	29	100	100	310	100	100	319	100	100	306	100	100	299	100	100	346	100	100	303	100	100	554	100	100	587	5
6	J. A. Dyer			all	30	180		358	180		406	180		378	180		390	180		375	250	750	332	250	750	619	250	1000	528	6
7	Edwin Van Winkle			~~1 to 14~~	31	100		313	100		315	100		302	100		296	checked No 8		✓			304			—			—	7
8	C. E. Hayes	George E + Carmelia Knauth 11		1 to 16 all	31	20	30	317	20	30	399	20	30	306	20	30	353	120	30	293	120	30	304	120	30	554	120	30	589	8
9	J. A. Dyer 15			15 + 16	26																						40		528	9
10	Edith Perkins Dalton 15			1, 2, 3 + 4	26																						80	325	588	10
11	Orley Leverton			13 + 14	26																						40		589	11
12																														12
13																														13
14																														14
15																														15
16																														16
17																														17
18																														18
19																														19
20																														20
21																														21
22																														22
23																														23
24	mmmmm																													24
25																														25
26																														26
27																														27
28																														28
29																														29
30																														30
31																														31
32																														32
33																														33
34																														34
35																														35
36																														36
37																														37
38																														38
39																														39
40																														40
41																														41
42																														42
43																														43
44																														44
45																														45
46																														46
47																														47
48																														48
49																														49
50																														50
51																														51
52																														52
53																														53
54																														54
55																														55
56																														56
57																														57
58																														58
59																														59
60																														60

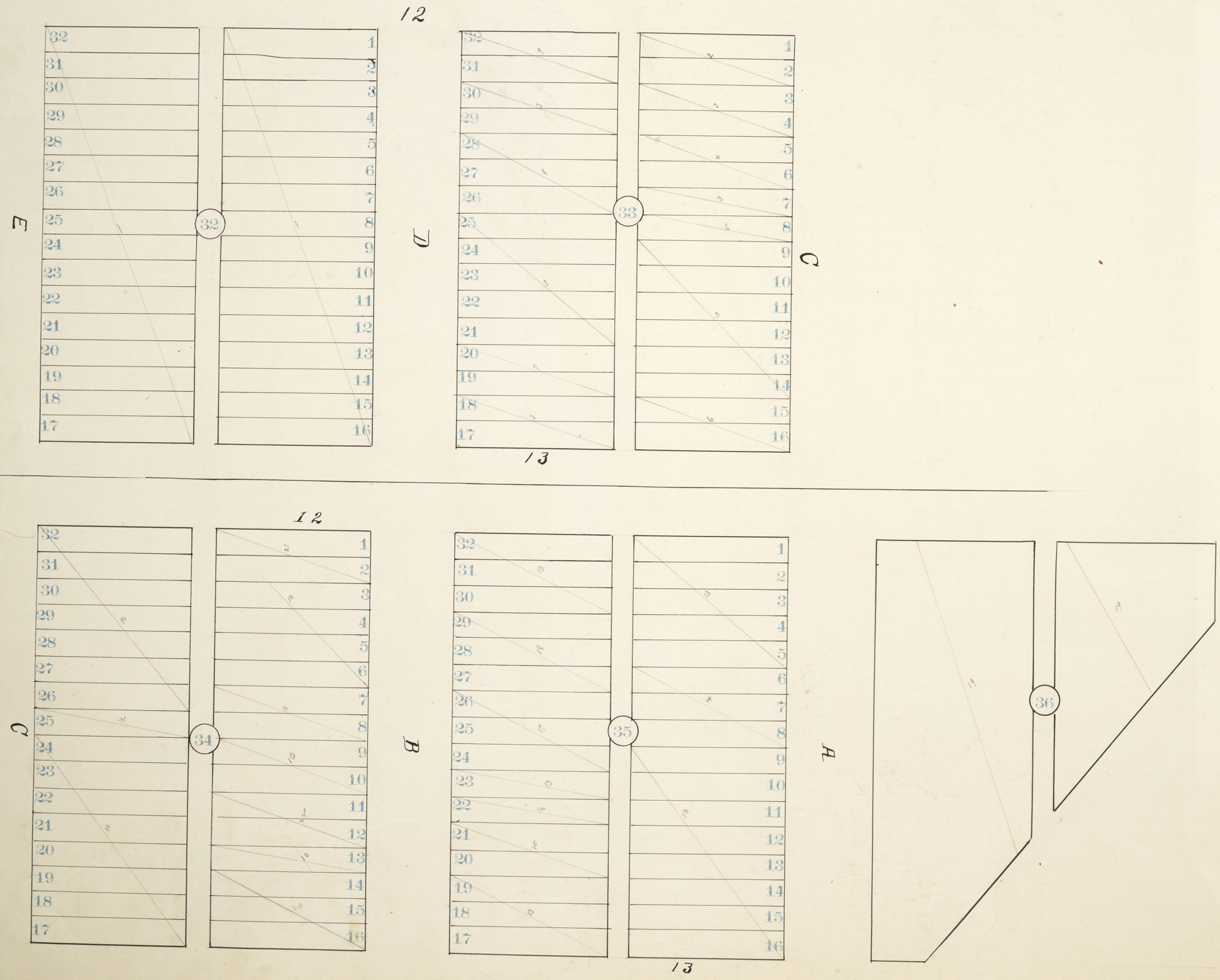
12
E
32
D
33
C
13
12
C
34
B
35
A
36
13

Lankershim Add. to Madera

	OWNER	TRANSFER	Mtg. Abts. Page	LOT	BLOCK	Value 1908 Land	Value 1908 Imp.	Check	Value 1909 Land	Value 1909 Imp.	Check	Value 1910 Land	Value 1910 Imp.	Check	Value 1911 Land	Value 1911 Imp.	Check	Value 1912 Land	Value 1912 Imp.	Check	Value 1913 Land	Value 1913 Imp.	Check	Value 1914 Land	Value 1914 Imp.	Check	Value 1915 Land	Value 1915 Imp.	Check	
1	Madera Realty Company			1 & 32 (all)	32	500		407	500		373	500		370	500		294	500		388	500		378	700		652	700		672	1
2	James Butler			1-2	33	30		386	30		355	30		257	30		332	30		323	30		255	30		582	30		510	2
3	Madera Realty Company			21 & 25-29-30 3-4-7-9 & 14-17-18	33	400		407	400		373	400		370	400		294	400		388	350		378	350		652	360		672	3
4	Mary A B + J M Flynn			5-6	33	30		259	30		262	30		260	30		258	30		325	30		303	30		553	30		588	4
5	Elizabeth C. Nicholson			8	33	15		275	15		278	15		272	15		268	15		267	15		299	15		549	15		579	5
6	Mary M. Cronemiller 25 S 11 R. 12			15-16	33	40		317	40		319	40		306	40		299	1911 DS	R 1912 ✓		40		304	40		554	40		589	6
7	Ann Knowles			19-20	33	40		318	40		319	40		307	40		299	40		293	40		294	40		544	40		572	7
8	H. M. Hall			27-28-26	33	45	75	371	45		305	45		353	45		299	45		293	45		379	45		607	45		569	8
9	Brunette Hedges		287 Jan 193	31-32	33	30	100	318	30	100	320	30	200	307	30	200	300	30	200	294	30	200	304	30	200	555	30	200	589	9
10	Madera Realty Company			13 - 26 & 32 3 & 6-9 & 10-17 & 24	34	400		407	400		373	400		370	400		294	350		388	390		378	380		652	440		672	10
11	D. B. McFaul			7-8	34	30		318	30		320	30		307	30		300	30		294	30		304	30		555	30		580	11
12	Annie Simpson (Deeded to State 1903) R12	H. E. Brammer 13		25	34			✓			✓			✓					R 1912 ✓		20		261	20		636	20		578	12
13	Madera Realty Company			15 & 9-17 & 19-23- 30-31-32	35	300		407	300		373	300		370	300		294	300		388	300		378	300		652	320		672	13
14	Peter Loinaz			6-7-8	35	30		317	30		319	30		306	30		299	30		292	45		303	45		553	45		588	14
15	A. M. Wells. (Oscar Wells) M. M. Wells. Geo. Wells J (Deeded to State 1903)			20-21	35			✓			✓			✓			✓			✓			—			—			—	15
16	Mrs. M. A. Simpson (Deeded to State 1903) R12	H. E. Brammer 13		22	35			✓			✓			✓			✓		R 1912 ✓		20		261	20		636	20		578	16
17	Mary Mabel Wells. Alice Maude Wells. Oscar Wells + Geo. Wells.	G. Paravagna + wife 13		24-25-26	35	50	150	318	50	150	320	50	100	307	50	100	354	50	100	346	50	100	339	50	100	620	50	100	591	17
18	G. H. Cook	A. Lazzari 11		27-28-29	35	30		319	30		320	45		306	45		354	45		388	45		365	45	55	546	45	55	576	18
19	Madera Realty Company	William K. Heirkell		all	36	150		407	150		373	150		370	150		294	150		388	150		378	150		652	150		606	19
20	Maricoti Angello 12			14-15-16	34	—		—	—		—	—		—	—		✓	60		346	60	100	304	60	100	610	60	100	590	20
21	Benvenito Farinelli 12	Rest Caraldi 15		1-2	34																			30	100	555	30	100	590	21
22	Benvenito Farinelli 15			11-12	34																						30	120	590	22
23																														23
24																														24
25																														25
26																														26
27																														27
28																														28
29																														29
30																														30
31																														31
32																														32
33																														33
34																														34
35																														35
36																														36
37																														37
38																														38
39																														39
40																														40
41																														41
42																														42
43																														43
44																														44
45																														45
46																														46
47																														47
48																														48
49																														49
50																														50
51																														51
52																														52
53																														53
54																														54
55																														55
56																														56
57																														57
58																														58
59																														59
60																														60

MILLVIEW
PARSON
Miller & Lux
MOORE
HOME TRACT
MACE
MYERS
VALENZUELA
TOZER
RAYMOND
JOHNSON
MINARET
DUSTHIMER
IRRIGOSA
WOOLEY
Parson & Dworack
NICHOLSON
DWORACK
BORDEN
M. F. & T. CO.
SHARP

Lankershim Add. to Madera.

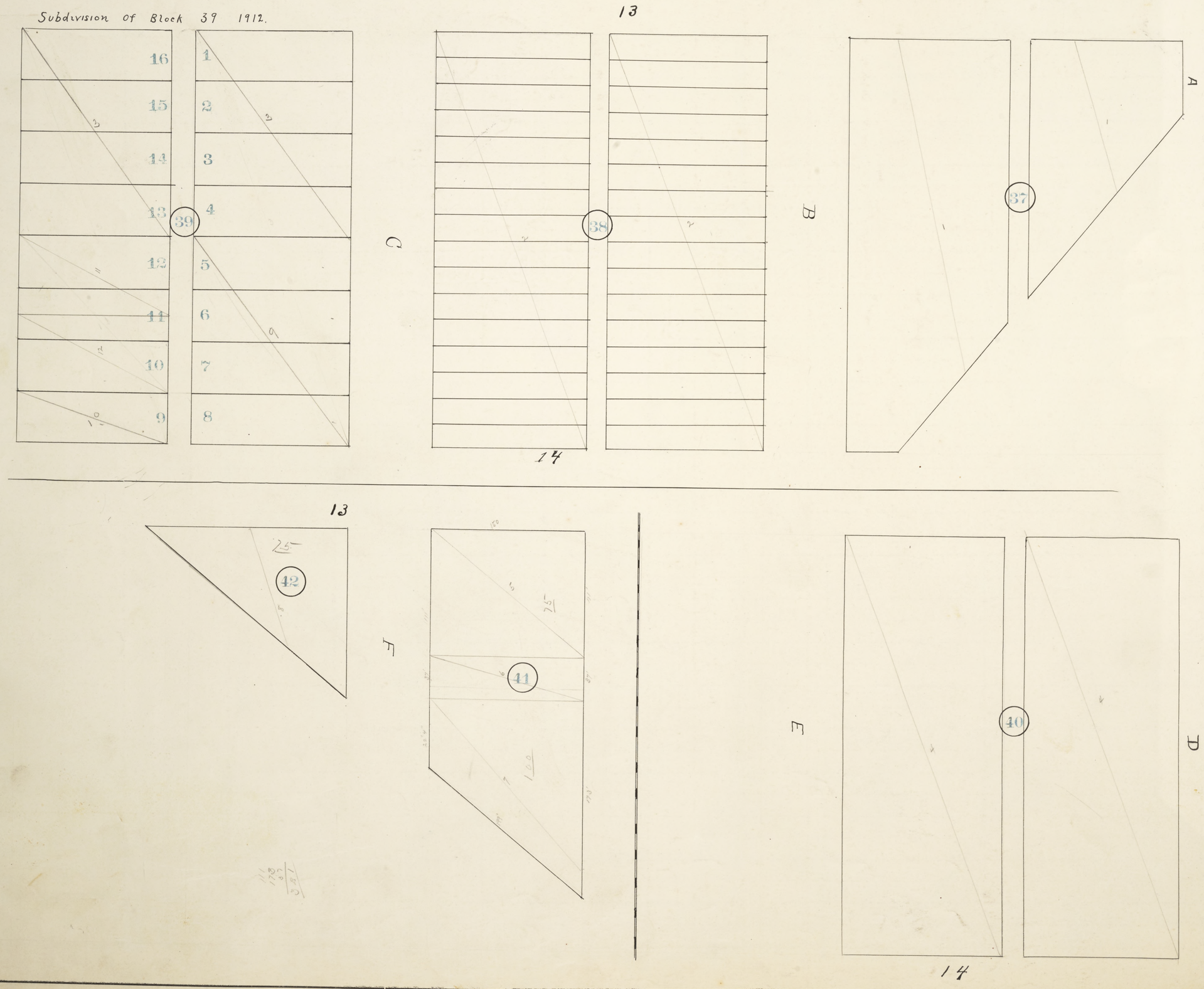

Lankershim Add. to Madera,

	OWNER	TRANSFER	Mtg. Abts. Page	LOT	BLOCK	Value 1908 Land	Value 1908 Imp.	Check	Value 1909 Land	Value 1909 Imp.	Check	Value 1910 Land	Value 1910 Imp.	Check	Value 1911 Land	Value 1911 Imp.	Check	Value 1912 Land	Value 1912 Imp.	Check	Value 1913 Land	Value 1913 Imp.	Check	Value 1914 Land	Value 1914 Imp.	Check	Value 1915 Land	Value 1915 Imp.	Check	
1	Madera Realty Company	Mrs. J. M. Hensley 15		all	37	150		407	150		373	150		370	150		294	150		388	150		378	150		652	150		650	1
2	Madera Realty Company	D. Giacomoni 15		all	38	250		407	250		373	250		370	250		294	250		388	250		378	250	100	652	320	100	590	2
3	Madera Realty Company	Lodovico Pira 11		1 to 4 - 13 to 16	39	300		407	300	200	373	300	200	370	300	200	300	300	200	294	160	200	391	160	200	655	160	200	591	3
4	Madera Realty Company			all	40	300		407	300		373	300		370	300		294	300		388	300		378	300	100	652	300	100	672	4
5	A. N. Campbell - Johnston Estate	Eli Robinson 11		N. 111 x 150'	41	75		319	75		321	75		356	50	30	354	50	30	363	50	30	365	50	30	655	50	30	607	5
6	Ho Kee Tong (Deeded to State 1906)	Emile Modeste & James Lawson 11		23 & 25 S. 37 x 150	41			✓			✓			—			354			363			366			610			607	6
7	Ah Louy " " 1906	Emile Modeste & James Lawson 11		5 & 9 S. 173 x 119 x 22 x 150'	41			✓			✓			—	100		354	100		363	100		366	100		610	100	40	607	7
8	Jow Kam			all	42	60	40	380	60	40	375	60	40	407	60	40	300	60	40	346	60	40	305	60	40	556	60	40	473	8
9	Benedetto Descerti 13	Fiffo Banzi 11		5 to 8	39																80	75	305	80	75	555	80	75	591	9
10	S. Farinelli 13			9	39																20	150	305	20	150	555	20	150	591	10
11	F. Sciacqua 13			~~10 to 12~~ 10 to 12	39																60	150	305	30	150	655	30	150	607	11
12	Cornelius Sciacqua 11			10 - Lots 7 & 11	39																			30		655	30	150	591	12
13																														13
14																														14
15																														15
16																														16
17																														17
18																														18
19																														19
20																														20
21																														21
22																														22
23																														23
24																														24
25																														25
26																														26
27																														27
28																														28
29																														29
30																														30
31																														31
32																														32
33																														33
34																														34
35																														35
36																														36
37																														37
38																														38
39																														39
40																														40
41																														41
42																														42
43																														43
44																														44
45																														45
46																														46
47																														47
48																														48
49																														49
50																														50
51																														51
52																														52
53																														53
54																														54
55																														55
56																														56
57																														57
58																														58
59																														59
60																														60

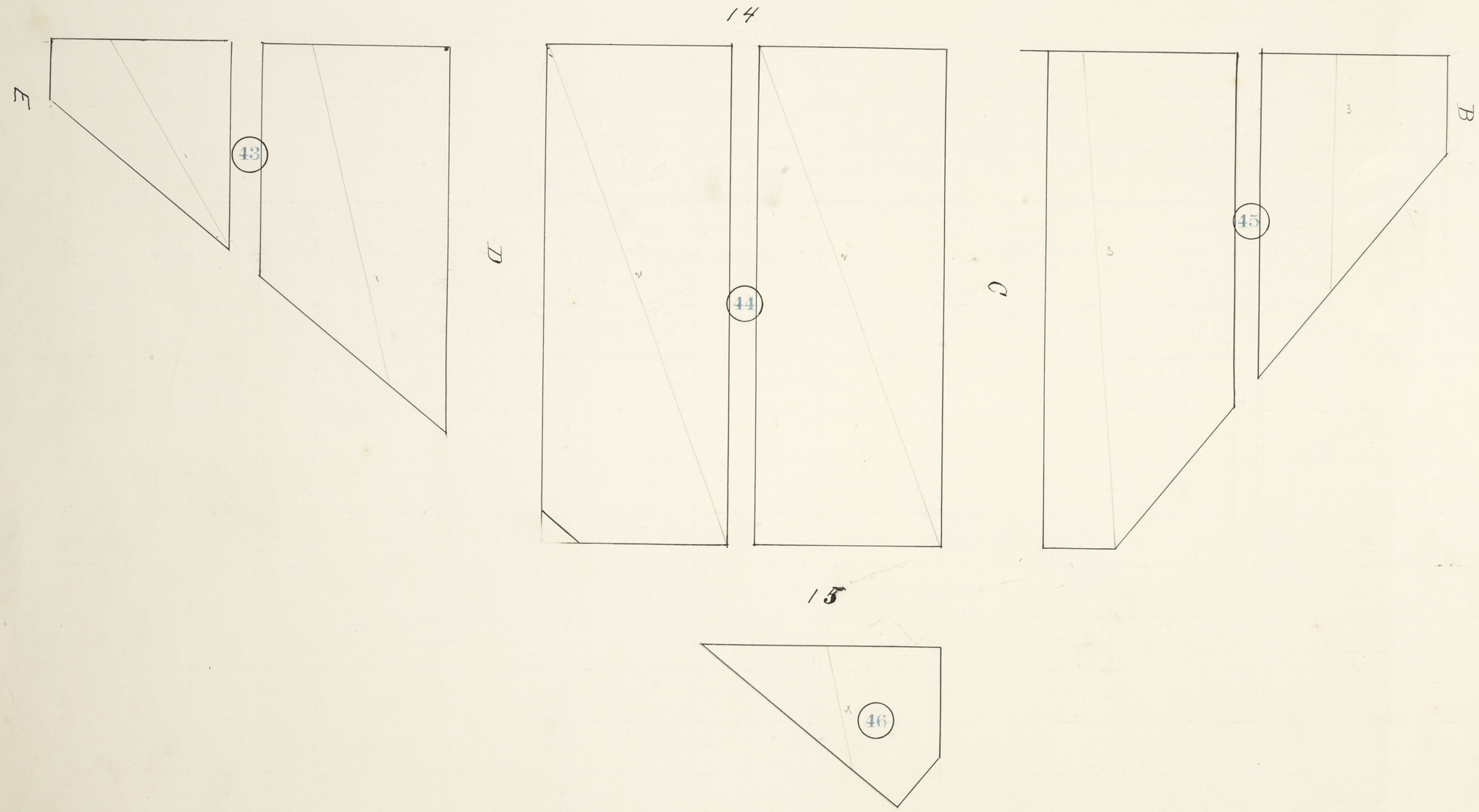
14
E
43
D
44
C
45
B
15
46

Lankershim Add. to Madera,

	OWNER	TRANSFER	Mtg. Abts. Page	LOT	BLOCK	Value 1908 Land	Value 1908 Imp.	Check	Value 1909 Land	Value 1909 Imp.	Check	Value 1910 Land	Value 1910 Imp.	Check	Value 1911 Land	Value 1911 Imp.	Check	Value 1912 Land	Value 1912 Imp.	Check	Value 1913 Land	Value 1913 Imp.	Check	Value 1914 Land	Value 1914 Imp.	Check	Value 1915 Land	Value 1915 Imp.	Check	
1	Madera Realty Company			all	43	150		407	150		373	150		370	150		294	150		388	150		378	150		652	150		672	1
2	Madera Realty Company			all	44	300		407	300		373	300		370	300		294	300		388	300		378	300		652	300		672	2
3	Madera Realty Company			all	45	150		407	150		373	150		370	150		294	150		388	150		378	150		652	150		672	3
4	Madera Realty Company			all	46	50		407	50		373	50		370	50		294	50		388	50		378	50		652	50		672	4
5																														5
6																														6
7																														7
8																														8
9																														9
10																														10
11																														11
12																														12
13																														13
14																														14
15																														15
16																														16
17																														17
18																														18
19																														19
20																														
21																														
22																														
23																														
24																														
25																														
26																														
27																														
28																														
29																														29
30																														30
31																														31
32																														32
33																														33
34																														34
35																														35
36																														36
37																														37
38																														38
39																														39
40																														40
41																														41
42																														42
43																														43
44																														44
45																														45
46																														46
47																														47
48																														48
49																														49
50																														50
51																														51
52																														52
53																														53
54																														54
55																														55
56																														56
57																														57
58																														58
59																														59
60																														60

MILLVIEW
PARSON
MOORE
Miller & Lux
HOME TRACT
MACE
MYERS
VALENZUELA
TOZER
RAYMOND
JOHNSON
MINARET
DUSTHIMER
IRRIGOSA
WOOLEY
Parson & Dworack
NICHOLSON
DWORACK
BORDEN
M. F. & T. CO.
SHARP
INDA


A
B
1
2
3
4
5
6
7
8
9
10
11
12
13
14
15
16
17
18
19
20
21
22
23
24
25
26
27
28
29
30
31
32

Vallenzuela Add. to Madera,

	OWNER	TRANSFER	Mtg. Abts. Page	LOT	BLOCK	Value 1908 Land	Value 1908 Imp.	Check	Value 1909 Land	Value 1909 Imp.	Check	Value 1910 Land	Value 1910 Imp.	Check	Value 1911 Land	Value 1911 Imp.	Check	Value 1912 Land	Value 1912 Imp.	Check	Value 1913 Land	Value 1913 Imp.	Check	Value 1914 Land	Value 1914 Imp.	Check	Value 1915 Land	Value 1915 Imp.	Check	
1	L. Valenzuela			Or 65' of W'a Or 65' of 1		50	150	149	50	150	113	50	150	5	50	150	89	50	150	400	50	150	224	50	150	167	50	150	279	1
2	Henry Monte			E 60' of W'a E 60' of 1		50	50	72	50	50	443	50	50	5	50	50	96	50	50	4	50	50	398	50	50	338	50	50	279	2
3	J. H. Pratt			2 to 5 - 14 to 16		140		149	140		113	140		6	140		3	140		4	140		2	140		34	140		113	3
4	F. Dammann D 8-12-2608 R 12 S. 10	H. J. Maxim 13		6-7		40		149			D'8.			✓			✓			✓	40		2	40		34	40		113	4
5	Gregorio Monges			8-9		40	40	149	40	40	113	40	40	6	40	25	89	40	25	4	40	25	3	40	25	34	20	15	279	5
6	Thomas Trujillo			10		20		150	20		113	20		6	20		3	20		4	20		223	20		338	20		114	6
7	M. J. Pierce	Julia A. Brown-Williams 2		11-12		30		141	30		113	30		5	30		3	30		5	30		2	30		35	30		113	7
8	Julia A Brown William			E B		75		141	75		113	75		5	75		3	75		5	75		2	75		35	75		113	8
9	Annie R. Hood	A J Hood.		13		15		240	15		139	15		53	15		131	15		167	15		399	15		166	15		32	9
10	Emma M. Quick	Joel B. Ashworth 14		17-18		50		150	50		114	50		6	50		4	50		5	50		3	50		167	50		114	10
11	Juan Monges			19-20		40	40	150	40	40	443	40	40	6	40	40	89	40	40	5	40	40	398	40	40	338	40	40	292	11
12	Elizabeth Orme			21-22		50		150	50		114	50		7	50		4	50		5	50		3	50		35	50		114	12
13	Alicia Hughes			23-24		40		150	40		114	40		7	40		4	40		5	40		58	40		35	40		114	13
14	N. Kamp			25		30		151	30		114	30		7	30		4	30		6	30		58	30		35	30		279	14
15	Mrs. A. Ruiz 10 Ann Kunkler	Mike Duarte 12	248 ~~249~~ 249	26-27		40	25	151	40	25	443	40	25	7	40	25	4	40	25	6	40	25	398	40	25	346	40	25	115	15
16	John Williams Estate			28		20		187	20		221	20		183	20		232	20		218	20		453	20		380	20		280	16
17	Mary Ellen Griswold			29-30		40		151	40		114	40		7	40		5	40		6	40		3	40		35	40		115	17
18	Anna Schmitz	F. M. Alviso 2		31-32-E½A		100	150	151	100	150	116	100	150	8	100	150	5	100	150	6	100	150	59	100	150	138	100	150	115	18
19	Celesia D Haskell	Martha Ellen Haskell 5		E B		20		152	20		115	20		5	20		181	20		131	20		105	20		36	20		379	19
20	Maura Posada			9																							20	10	114	20
21																														21
22																														22
23																														23
24																														24
25																														25
26																														26
27																														27
28																														28
29																														29
30																														30
31																														31
32																														32
33																														33
34																														34
35																														35
36																														36
37																														37
38																														38
39																														39
40																														40
41																														41
42																														42
43																														43
44																														44
45																														45
46																														46
47																														47
48																														48
49																														49
50																														50
51																														51
52																														52
53																														53
54																														54
55																														55
56																														56
57																														57
58																														58
59																														59
60																														60

MILLVIEW
PARSON
Miller & Lux
MOORE
HOME TRACT
MACE
MYERS
TOZER
RAYMOND
JOHNSON
MINARET
DUSTHIMER
IRRIGOSA
WOOLEY
Parson & Dworack
NICHOLSON
DWORACK
BORDEN
M. F. & T. CO.
SHARP

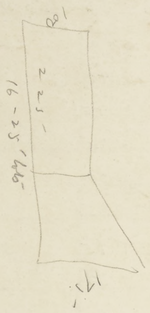



CENTRAL



CENTRAL

Johnson's Add. to Madera

	OWNER	TRANSFER	Mtg. Abts. Page	LOT	BLOCK	Value 1908 Land	Value 1908 Imp.	Check	Value 1909 Land	Value 1909 Imp.	Check	Value 1910 Land	Value 1910 Imp.	Check	Value 1911 Land	Value 1911 Imp.	Check	Value 1912 Land	Value 1912 Imp.	Check	Value 1913 Land	Value 1913 Imp.	Check	Value 1914 Land	Value 1914 Imp.	Check	Value 1915 Land	Value 1915 Imp.	Check	
1	I. F. Johnson			3 & 9-13 & 18-24-25	1	700		319	700		321	700		304	700	301		700		294	700		302	700		556	640		586	1
2	Norman D. Phelps & Harold L. Phelps	Annie M. Kenny Birney		10-11-12	1	120	180	319	120	180	321	120	180	308	120	180 375		120	180	263	120	180	359	120	180	638	120	180	592	2
3	Orricka Kenney-Clapp			19 & 21 & 20	1	75		319	75		321	75		382	75	375	Checked No 4	—			—			—			—		—	3
4	Geo. V. Kenney	Anna M. Kenney		19-20 21 & 23	1	200	600	255	200	600	257	200	600	376	200	600 381		275	600	253	275	600	253	275	600	582	275	450	507	4
5	Lelia A. Yocum			26-27-28	1	120		320	120		321	120		308	120	300		120		346	120		305	120		556	120		473	5
6	Goldie Elam	Oscar D. Wright		29	1	50		320	50		399	150	300	308	150	200 301		150	200	347	150	200	367	150	200	656	150	200	473	6
7	O. D. Wright			30-31	1	100	200	375	100	200	399			308		301				347			367			656			473	7
8	Joseph Barcroft	Lots 1 & 2 Dudley Estate 100		1-2 & 3	2	50		402	50		407	50		379	50	337		50		377	50		380	50		630	50		537	8
9	Mollie Thomas			4-5	2	100	100	261	100	100	263	100	100	268	100	100 263		100	100	262	100	100	266	100	100	514	100	100	528	9
10	Ira Moss	Julia H. Gordon		6-7	2	100	350	320	100	350	400	100	300	309	100	300 365		100	300	318	100	300	327	100	300	626	100	200	592	10
11	Katie Wilcox			8-9	2	100	120	291	100	120	322	100	120	296	100	120 280		100	60	294	100	60	283	100	60	532	100	60	557	11
12	Palestine McPherson & N. F. Denison			10-11	2	100	100	320	100	100	322	100	100	308	100	100 301		100	150	295	100	150	306	100	150	656	100	150	673	12
13	I. F. Johnson			12 & 16	2	250		319	250		321	250		304	250	301		250		294	250		302	250		556	250		586	13
14	James Butler			17-18	2	100	500	386	100	500	355	100	500	257	100	500 332		100	500	323	100	500	255	100	500	582	100	800	510	14
15	J. H. Green	Bill		19-20	2	100	400	375	100	400	399			Bill		✓				✓			—			—			—	15
16	Chas. Schmidt			21 & 24	2	200		394	200		322	200		371	200	354		200		347	200		340	200		656	200		593	16
17	D. B. Harris	W. H. Hilmes		25-26-27	2	150		321	150		395	150		309	150	355		150		389	150		367	150		625	150		676	17
18	A. J. Etter			28	2	50		351	50		392	50		338	50	361		50		397	50		352	50		668	50		507	18
19	Susan M. Etter			29-30	2	100		351	100		392	100		338	100	361		100	450	397	100	450	352	100	450	668	100	400	507	19
20	Thos. P. Cosgrave			31-32	2	100	750	396	100	750	411	100	500	383	100	500 375		100	500	295	100	500	345	100	500	573	100	500	578	20
21	A. E. Preciado			33-34	2	100	700	412	100	700	411	100	500	402	100	500 392		100	500	389	100	500	379	100	500	669	100	500	688	21
22	H. E. Brammer			1 & 4-15-16	3	250		263	250		267	250		263	250	338		250		258	250		261	300		636	300		578	22
23	John A. Barnett	J. M. Griffin & W. A. Griffin		5-10-11	3	150	500	376	150	500	406	150	500	394	150	500 383		150	500	377	150	500	380	150	500	674	150	300	685	23
24	E. Curtin			6 & 9	3	200	800	357	200	800	406	200	800	378	200	800 385		200	800	358	200	800	352	200	800	675	200	800	621	24
25	Mrs. C. Etter	H. & E. Brammer		14	3	150		258	150		394	150		339	150	389		150		258	150		261	50		636	50		578	25
26	Rose H. Brammer	Mary Elizabeth Marron		17-18	3	100	400	395	100	400	322	100	400	309	100	400 335		100	400	295	100	400	306	100	400	656	100	400	574	26
27	Mary Schmitz			19 & 23	3	250		351	250		354	250		338	250	258		250		326	250		347	250		635	250		320	27
28	Antone Jacob	Manuel Jacob		1 & 4	4	200	500	254	200	500	255	200	700	254	200	700 254		200	700	356	200	700	357	200	700	602	200	700	593	28
29	W. F. Lee (Deeded to State 1907)	L. Haynes		9-10-11	4			✓			✓			✓	300	375		300		295	300		345	150		573	150		674	29
30	N. Manasse			12	4	50		357	50		265	50		262	50	257		50		257	50		358	50		603	50		601	30
31	James J. Haley			32 & 36	1	200		395	250	500	322	250	700	356	250	700 301		250	700	347	250	700	340	250	700	556	250	700	592	31
32	Retta J. Stringer			12-13	3																			100		556	100	300	673	32
33	J. C. Watkins			5-6-7-8	4																			200		557	200		593	33
34	E. Autrand			1 and 2	1																						60		592	34
35																														35
36																														36
37																														37
38																														38
39																														39
40																														40
41																														41
42																														42
43																														43
44																														44
45																														45
46																														46
47																														47
48																														48
49																														49
50																														50
51																														51
52																														52
53																														53
54																														54
55																														55
56																														56
57																														57
58																														58
59																														59
60																														60

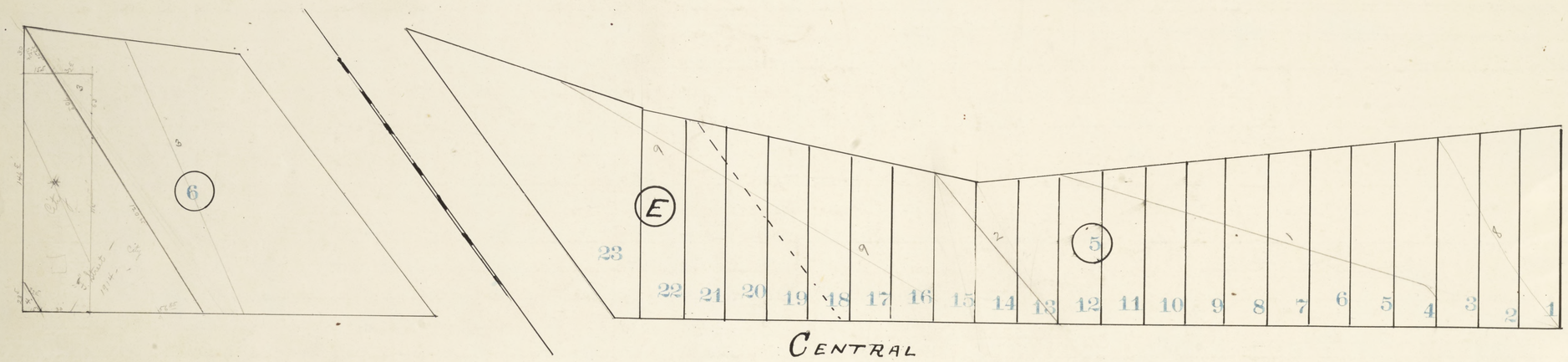
6
E
23
22 21 20 19 18 17 16 15 14 13 12 11 10 9 8 7 6 5 4 3 2 1
5
CENTRAL

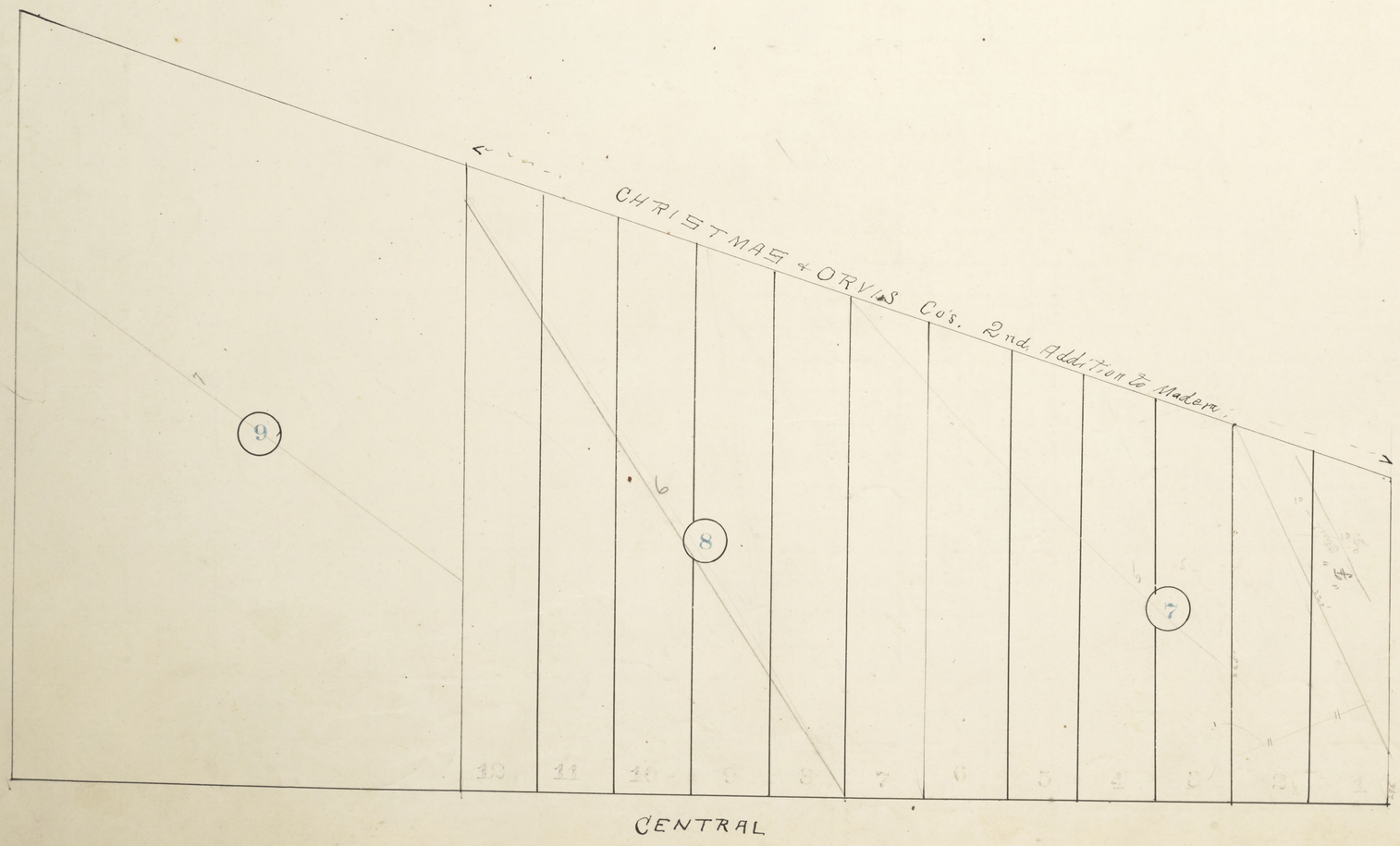
CHRISTMAS & ORVIS Co's. 2nd. Addition to Madera.
9
8
7
CENTRAL

Johnson's Add. to Madera,

	OWNER	TRANSFER	Mtg. Abts. Page	LOT	BLOCK	Value 1908 Land	Value 1908 Imp.	Check	Value 1909 Land	Value 1909 Imp.	Check	Value 1910 Land	Value 1910 Imp.	Check	Value 1911 Land	Value 1911 Imp.	Check	Value 1912 Land	Value 1912 Imp.	Check	Value 1913 Land	Value 1913 Imp.	Check	Value 1914 Land	Value 1914 Imp.	Check	Value 1915 Land	Value 1915 Imp.	Check	
1	V. Stahl			~~4 to 12 ~~	5+6	100	150	256	100	150	258	200	150	256	200	150	255	100	150	323	100	150	254	100	150	618	100	150	509	1
2	Wm Hillhoite			13-14-15	5+6	40	150	321	40	150	323	40	200	310	60	200	301	60	200	347	60	200	297	60	200	546	60	200	576	2
3	Ramon Martinez (Jesus Melendez)			All S of I Street ~~All E 48 x 175~~ 6		100	50	321	100	150	375	100	200	310	100	200	375	100	200	347	100	200	368	100	200	610	100	200	594	3
4	Victor Medina			15 x 32 ft x 28 ft in Stream ~~48 x 175 in Stream~~ 6		40	75	321	40	75	323	40	200	310	40	200	376	40	200	295	40	200	306	80	200	557	80	200	594	4
5	Matthew Neary	N. V. Greene 11		~~All~~ 3 to 7	7+8	200		270	200		277	250		344	250		343	250		271	250		306	200		557	200		646	5
6	Matthew Neary. N. V. Greene 11	S. W. Dualla 13		~~All~~ 4 to 6	7+8						277	200	150	344	200	150	343	200	150	271	200	150	306	200	150	557	200	150	594	6
7	John Jordan		*	All	9	checked on Next page with Block 10 to 13 -								✓			✓			✓			–			–			—	7
8	Frieda L. Stahl 11			1-2-3	5	–		–	–		–	75		371	75		375	75		325	75		258	75		507	75		574	8
9	Ransome Cummney Co 12			16 to 23	5+8	–	–	✓	–	–	✓	–	–	✓	–	–	✓	250	250	363	250	250	392	250	250	593	250	250	593	9
10	City of Madera, a municipal corporation 12			NE Quart of (S I) 1 + 2	7+8																					—			—	10
11	Victor Medina. 12			S½ of I Street of Lots 1 + 2	7																		Checked # 4 –			557	–	–	594	11
12																														12
13																														13
14																														14
15																														15
16																														16
17																														17
18																														18
19																														19
20																														20
21																														21
22																														22
23																														23
24																														24
25																														25
26																														26
27																														27
28																														28
29																														29
30																														30
31																														31
32																														32
33																														33
34																														34
35																														35
36																														36
37																														37
38																														38
39																														39
40																														40
41																														41
42																														42
43																														43
44																														44
45																														45
46																														46
47																														47
48																														48
49																														49
50																														50
51																														51
52																														52
53																														53
54																														54
55																														55
56																														56
57																														57
58																														58
59																														59
60																														60

MILLVIEW
PARSON
Miller & Lux
MOORE
HOME TRACT
MACE
MYERS
TOZER
RAYMOND
MINARET
DUSTHIMER
IRRIGOSA
WOOLEY
Parson & Dworack
NICHOLSON
DWORACK
SHARP
M. F. & T. CO.
NDA

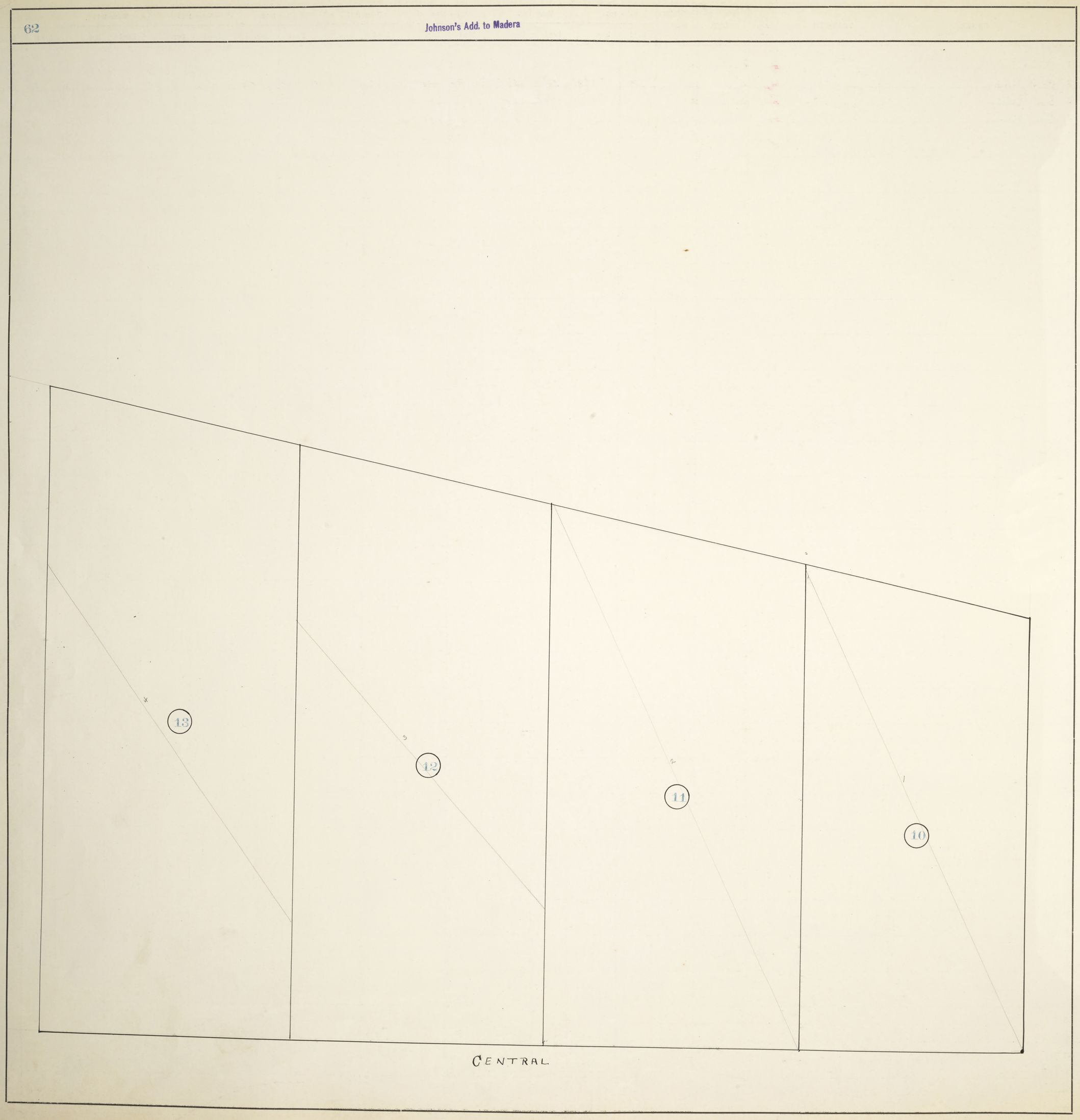

MADERA
HUGHES
PARK
LANKERSHIM
VALENZUELA
JOHNSON

Johnson's Add. to Madera

	OWNER	TRANSFER	Mtg. Abts. Page	LOT	BLOCK	Value 1908 Land	Value 1908 Imp.	Check	Value 1909 Land	Value 1909 Imp.	Check	Value 1910 Land	Value 1910 Imp.	Check	Value 1911 Land	Value 1911 Imp.	Check	Value 1912 Land	Value 1912 Imp.	Check	Value 1913 Land	Value 1913 Imp.	Check	Value 1914 Land	Value 1914 Imp.	Check	Value 1915 Land	Value 1915 Imp.	Check
1	John Jordan	J. L. Price		all	9																								
				all	10																								
2	John Jordan	J. L. Price		all	11	650	650	322	650	650	323	650	650	310	650	650	302	650	650	363	1000	650	307	1000	650	626	1000	650	514
3	John Jordan	J. L. Price		all	12																								
4	John Jordan	J. L. Price		all	13																								

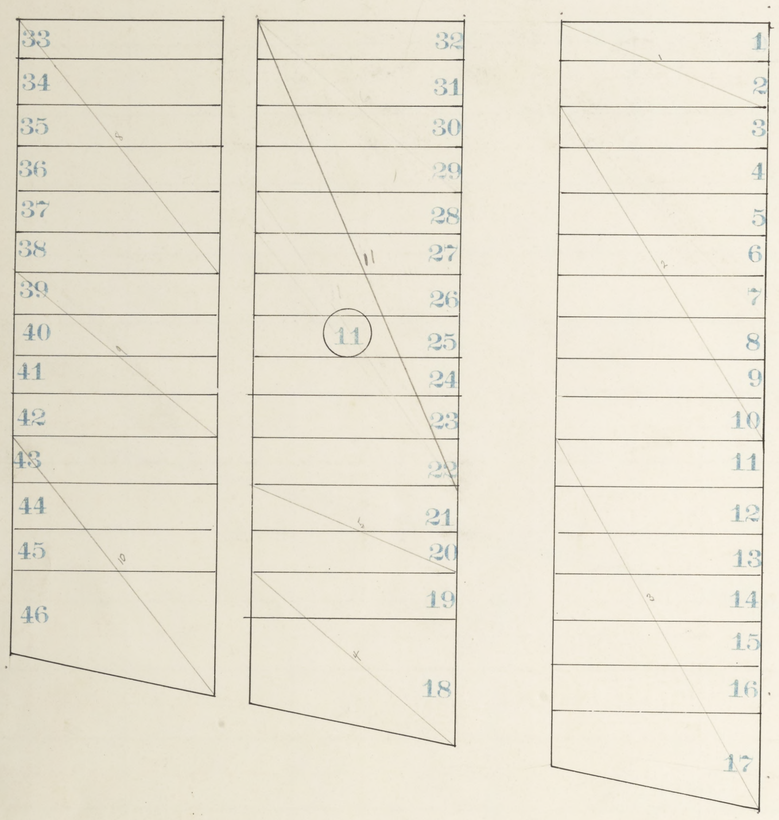

MADERA
HUGHES
PARK
LANKERSHIM
VALENZUELA
JOHNSON
DUSTHIMER

Dusthimer Add. to Madera,

	OWNER	TRANSFER	Mtg. Abts. Page	LOT	BLOCK	Value 1908 Land	Value 1908 Imp.	Check	Value 1909 Land	Value 1909 Imp.	Check	Value 1910 Land	Value 1910 Imp.	Check	Value 1911 Land	Value 1911 Imp.	Check	Value 1912 Land	Value 1912 Imp.	Check	Value 1913 Land	Value 1913 Imp.	Check	Value 1914 Land	Value 1914 Imp.	Check	Value 1915 Land	Value 1915 Imp.	Check	
1	Mary Schecker.			1-2.	11	20	70	346	20	70	404	20	70	339	20	70	332	20	70	372	20	70	392	20	70	506	20	50	513	1
2	Jose M. Avellar.			3 to 10.		115	35	321	115	35	323	115	200	356	115	200	302	115	200	295	115	200	307	150	200	631	115	200	608	2
3	Annie Murray.			11 to 17		75	200	322	75	200	324	75	400	311	75	400	302	75	400	348	75	400	390	75	400	593	75	400	674	3
4	F. G. Cruz. George Brown Sara H. Owens		130	18-19		40	400	322	40	400	401	40	300	384	40	300	376	40	300	398	40	300	384	40	300	670	40	240	607	4
5	Mrs. A. Dusthimer.	Florentino G. Cruz. Jr. et al		20-21		30		323	30		375	30		311	30		355	30		348	30		368	30		557	30		607	5
6	Chas. H. Thome.	Merel Thome	140	29 to 32		160	300	323	160	300	324	160	400	371	60		302	Checked Ho 11		✓			—			—			—	6
7																														7
8	N. Rosenthal.	The Rosenthal ~~Dry~~ Company et al		33 to 38		70		408	70		355	70		340	70		319	70		252	70		375	70		639	70		601	8
9	C. A. Dusthimer.			39 to 42		120		396	120		375	120		311	120		355	120		348	120		368	120		610	120		608	9
10	Adelaide R. Madrigal.			43 to 46		80	320	323	80	320	376	80	320	372	80	320	376	80	320	296	80	320	369	80	320	610	80	320	608	10
11	Alice Eversoll et al	William S. Pearson		22 to 32											100	400	302	160	400	296	160	400	386	160	400	593	160	400	674	11
12																														12
13																														13
14																														14
15																														15
16																														16
17																														17
18																														18
19																														19
20																														20
21																														21
22																														22
23																														23
24																														24
25																														25
26																														26
27																														27
28																														28
29																														29
30																														30
31																														31
32																														32
33																														33
34																														34
35																														35
36																														36
37																														37
38																														38
39																														39
40																														40
41																														41
42																														42
43																														43
44																														44
45																														45
46																														46
47																														47
48																														48
49																														49
50																														50
51																														51
52																														52
53																														53
54																														54
55																														55
56																														56
57																														57
58																														58
59																														59
60																														60

MILLVIEW
PARSON
Miller & Lux
MOORE
HOME TRACT
MACE
MYERS
TOZER
RAYMOND
MINARET
IRRIGOSA
WOOLEY
Parson & Dworack
NICHOLSON
DWORACK
BORDEN
M. F. & T. CO.
SHARP

Dworack Add. to Madera.

Parson & Dworack Add. to Madera.

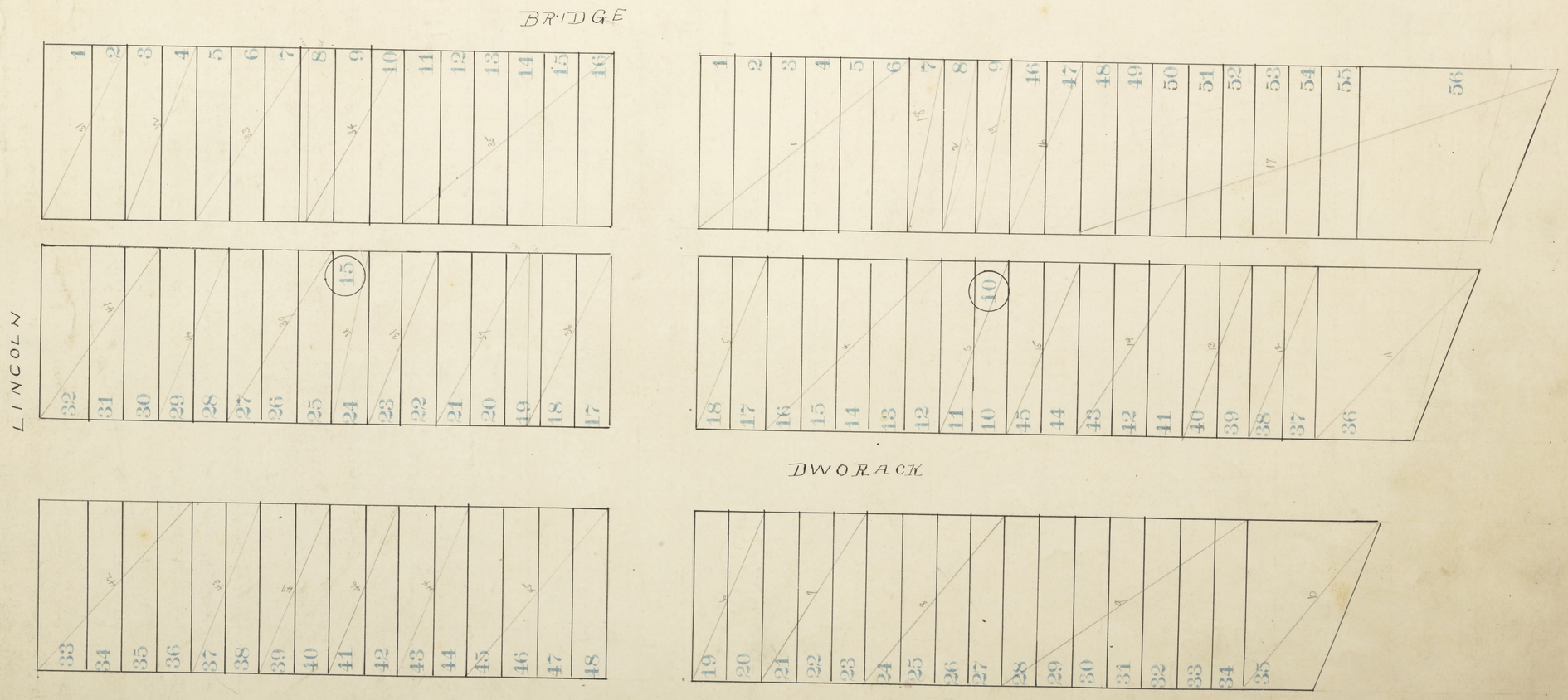

Dworack Add. to Madera, 1 (Sheet 15)

Parson & Dworack Add. to Madera. (Sheet 10)

MADERA
HUGHES
PARK
LANKERSHIM
VALENZUELA
JOHNSON
DUSTHIMER
Parson & Dworack
DWORACK

Parson & Dworack Add. to Madera, (Block 10)

Parson & Dworack Add. to Madera,

	OWNER	TRANSFER	Mtg. Abts. Page	LOT	BLOCK	Value 1908 Land	Value 1908 Imp.	Check	Value 1909 Land	Value 1909 Imp.	Check	Value 1910 Land	Value 1910 Imp.	Check	Value 1911 Land	Value 1911 Imp.	Check	Value 1912 Land	Value 1912 Imp.	Check	Value 1913 Land	Value 1913 Imp.	Check	Value 1914 Land	Value 1914 Imp.	Check	Value 1915 Land	Value 1915 Imp.	Check	
1	Joseph M. Avellar			1 to 6	10	150		321	150		322	150		356	150	302		150	295		150		307	150		631	150		608	1
2	M. G. Harrington			8	10	75		323	75		324	75		311	75	303		50	296		50		307	25		558	25		674	2
3	Robert H. Gleason			10-11	10	40	160	397	40	160	376	40	250	384	40	250 376		40	250 389		40	250	379	40	250	656	40	250	674	3
4	R. A. Pierce Payne	Charles W. Gadd		12 to 16	10	100		349	100		353	100		252	100	360		100	320		100		308	100		611	100		609	4
5	Sarah Starr D'th.			17-18	10	50		324	50		324	50		311	50	303		50	296		50		308	Deed to State 1914.					—	5
6	C. E. Stewart et al Wm. B. Stewart			19-20	10	50	250	324	50	250	325	50	350	312	50	350 355		50	350 363		50	350	366	50	350	558	50	350	609	6
7	Mary J. Carter			21-22-23	10	60	200	324	60	200	325	75	300	312	75	300 303		75	300 297		75	300	308	75	300	558	75	300	675	7
8	F. F. Hardell			24 to 27	10	80	380	397	80	380	401	80	400	312	80	400 377		80	400 389		80	400	308	80	400	657	80	400	609	8
9	L. L. Thompson	H. Hartman 2 / David M. Whitney 4 / Carolin C. Whitney 1		28 to 34	10	150	150	324	150	150	401	150	150	312	150	150 375		150	150 325		150	150	258	150	150	558	150	150	609	9
10	Mary E. Mantonya	L. H. Dorsey 3 / J. L. Price 1		35	10	50	250	324	50	250	325	50	250	312	50	250 303		50	250 348		50	250	308	50	350	507	50	350	574	10
11	Nellie Atkinson			36	10	60		325	60		325	60		312	60	303		60	297		60		309	60		558	60		609	11
12	Charles A. Dworack	Lena Galbreath		37-38	10	60		410	60		404	60		390	60	389		60	297		60		309	60		559	60		675	12
13	Geo. H. and A. D. Wheeler	G. M. Lightner		39-40	10	60	100	378	60	100	376	60	60	313	60	60 377		60	60 389		60	125	390	60	125	559	60	125	610	13
14	Continental Building & Loan Association			41-42-43.	10	100		291	100		294	100		284	100	279		100	277		100		282	100		531	100		555	14
15	Laura C. Gleason			44-45	10	40		398	40		376	40		384	40	376		40	389		40		379	40		657	40		610	15
16	A. J. & M. Duncan	E. H. Dowell 1		46-47	10	150	500	377	50	500	377	50	500	372	50	500 304		50	500 297		50	500	366	50	500	594	50	400	610	16
17	Annie H. Teich	Leona Galbreath		48 to 56	10	300	200	330	300	200	412	300	200	313	300	200 394		300	200 297		300	200	309	300	200	559	300	200	675	17
18	W. D. Hatkins 12			7	10	—	—	—	—	—	—	—	—	—	—	— —		25	296		25		307	25		611	25		608	18
19	Harry J. Bean 1			9	10																			25		593	25		608	19
20																														20
21																														21
22																														22
23																														23
24																														24
25																														25
26																														26
27																														27
28				Dworack Add. to Madera,																										28
29																														29
30																														30
31	Effie C. Rifferdan			1-2-22-23	15	60		325	60		325	60		356	60	306		60	348		60		339	60		626	60		587	31
32	F. Cosio			3-4	15	40	200	325	40	200	326	40	200	401	40	200 377		40	200 349		40	200	384	40	200	611	40	200	610	32
33	Mary E. Fowler	George Trefzd 4 / Mary E. Trefzd 1		5-6-7-Nofp 8	15	65	360	399	65	360	376	65	400	402	65	400 306		65	400 349		65	400	366	65	400	611	65	400	675	33
34	Bertha H. Ladd			9-10+S 20 of p 8	15	50	500	398	50	500	377	50	500	403	50	500 377		50	500 389		50	500	340	50	500	657	50	500	610	34
35	Antone Jacobs	Mrs Maria Jacob Pinega 15		11 to 14.	15	130	1400	254	130	1400	255	130	1000	254	130	1000 254		130	1000 356		130	1000	357	130	1000	602	130	1000	675	35
36	Pacific Loan & Trust Company			17-18-S 15 of p 17.	15	40	500	325	40	500	295	40	500	296	40	500 306		40	500 297		40	500	309	40	500	559	40	500	611	36
37	Charlotte S. Babcock 2 & 11 R 12	Winifred G. Dyer 13		20-21-N 10 of p 17.	15	40	500	325	40	500	326	40	300	313	40	300 306	11		✓		40	300	385	40	300	626	40	300	665	37
38	Mary Dworack	Anna H. Teich 1		24	15			330			412			313		394			325				355			657			611	38
39	Chas. A. Dworack	Anna H. Teich 1		25-26-27-34 to 42	15	150		330	150		412	150		313	150	394		120	325		120		355	60		657	60		611	39
40	Annie H. Teich	Leona Galbreath 12		28-29	15			330			412			313		394		30	297		30		309	40		559	40		675	40
41	H. M. Michaelian			30-31-32	15	60		326	60		326	60		313	60	306		60	298		60		309	60		559	60		611	41
42	A. L. Brown			33 to 36.	15	60	500	326	60	500	326	60	500	357	60	500 307		60	500 298		60	600	344	60	600	594	60	600	611	42
43	L. T. & K. Brown	Amelia Brown 13		37-38	15	30	150	326	30	150	377	30	150	314	30	150 307		30	150 364		30	150	366	30		560	30		611	43
44	B. A. Mapson			43-44	15	30		314	30		316	30		303	30	297		30	290		30		301	30		550	30		582	44
45	J. Emory Ladd	Edna Warren Miller 12		45 to 48	15	60	500	398	60	500	327	60	500	314	60	500 307		60	400 349		60	400	309	60	300	560	60	300	612	45
46	Frank N. Dworack 1			41-42.	15																			30		658	30		612	46
47	Hugh Eakin 1			39-40	15																			30		657	30		612	47
48																														48
49																														49
50																														50
51																														51
52																														52
53																														53
54																														54
55																														55
56																														56
57																														57
58																														58
59																														59
60																														60

Dworack Add. to Madera,

MILLVIEW | PARSON | Miller & Lux | MOORE | HOME TRACT | MACE | MYERS | T. Avenue | TOZER | RAYMOND | Jordan Tract | MINARET | IRRIGOSA | WOOLEY | NICHOLSON | BORDEN | M. F. & T. CO. | SHARP

MADERA
HUGHES
PARK
LANKERSHIM
VALENZUELA
JOHNSON
DUSHIMER
Parson & Dworack
DWORACK

Dworack Add. to Madera.

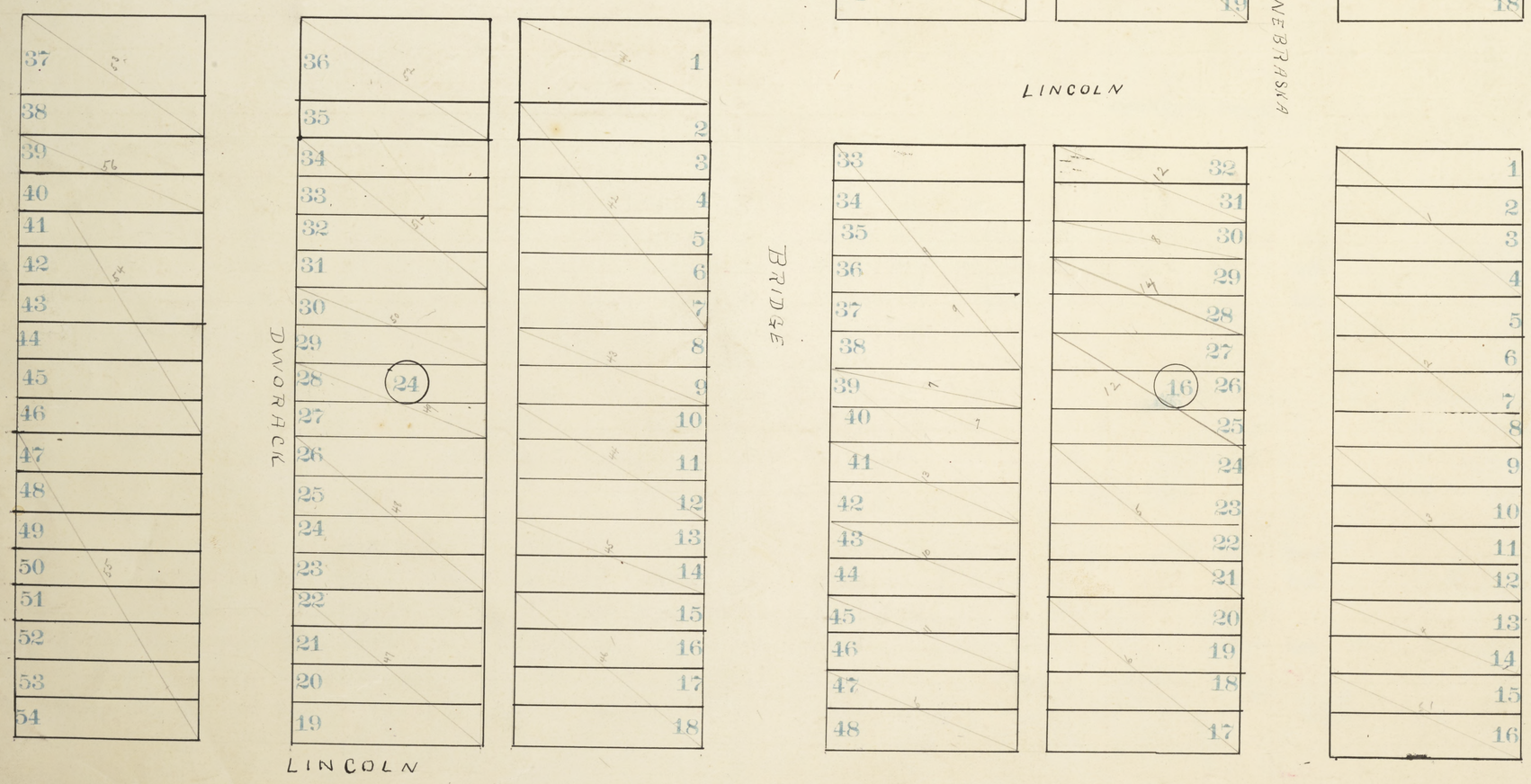

Dworack Add. to Madera,

	OWNER	TRANSFER	Mtg. Abts. Page	LOT	BLOCK	Value 1908 Land	Value 1908 Imp.	Check	Value 1909 Land	Value 1909 Imp.	Check	Value 1910 Land	Value 1910 Imp.	Check	Value 1911 Land	Value 1911 Imp.	Check	Value 1912 Land	Value 1912 Imp.	Check	Value 1913 Land	Value 1913 Imp.	Check	Value 1914 Land	Value 1914 Imp.	Check	Value 1915 Land	Value 1915 Imp.	Check	
1	Laura Clendenin		296	1 to 4	16	100	400	328	100	400	402	100	300	314	100	300	377	100	300	389	100	300	383	100	300	611	100	300	612	1
2	Charley Woods	John W. Clendenin 11		5 to 8	16	60		326	60		378	60		373	60		378	60		389	60		383	60		612	60		612	2
3	C. Curtis			9 to 12	16	60		357	60		406	60		378	60		335	60		358	60		352	60		675	60		521	3
4	J. W. Ragsdale	Nancy J. Kinsman 12		13-14	16	30		316	30		327	30		315	30		307	30		298	30		310	30		560	30	50	675	4
5	H. Brown (Dedd & State 1903)	R 12		15-16-21 to 24-47-48	16			✓			✓			—			✓	120		272	120		277	120		526	120		662	5
6	Mrs Rose Reardon			17 to 20	16	60	150	327	60	150	327	60	250	315	60	250	307	60	250	298	60	250	310	60	100	560	60	100	618	6
7	Annie H. Teich	Leona Galbreath 12		~~37-38-39-40~~	16	175	—	330	175		412	175		313	175		394	100		297	100		309	40		559	40		675	7
8	J. N. Green			30	16	20		327	20		378	20		315	20		308	20		298	20		388	20		627	20		613	8
9	The Daulton Ranch Company	J. F. Daveton 13	150	33 to 38	16	100		358	100		268	100		265	100		336	100		327	100		263	100		560	100		613	9
10	First Presbyterian Church	Louisa Eubanks 13		43-44	16	30		254	30		254	30	100	357	30	100	355	30	100	349	30	100	385	30	100	627	30	100	613	10
11	Julia Thornton			45-46	16	40	20	327	40	20	327	40	20	315	40	20	308	40	20	299	40	20	367	40	20	627	40	20	676	11
12	O. H. Hansen 12			25-26-27-31-32	16	—		—	—		—	—	—	—	—	—	—	80		390	80		367	80		658	80		613	12
13	G. Paravagna & Rosa Paravagna 11			41-42	16																			40		620	40		591	13
14	W. A. Hilmer 11			28-29	16																			40		620	40		676	14
15																														15
16																														16
17																														17
18																														18
19																														19
20																														20
21	Mrs. Emma Brown			1-2-3-4	23	60	150	327	60	150	328	100	350	315	100	350	308	100	350	349	100	350	310	100	350	594	100	350	614	21
22	Annie H. Teich	Leona Galbreath 12		~~34~~ 37-38-39	23	200		330	200		412	200		313	200		394	150		297	150		309	125		559	75		675	22
23	Fred Barcroft			5 to 8-13-14	23	100		403	100		357	100		391	100		389	100		374	100		352	100		675	160		520	23
24	Mrs. R. W. Barcroft	Fred Barcroft 11		9 to 12	23	60		402	60		357	60		391	60		389	60		374	60		352	60		675				24
25	Joseph Barcroft			15 to 18	23	50	800	402	50	800	407	50	800	399	50	800	337	50	800	377	50	800	380	50	800	630	50	800	537	25
26	Effie C. Ripperdan			19 to 22	23	50		325	50		325	50		356	50		306	50		348	50		339	50		626	50		587	26
27	E. L. Harrington			23-24	23	30		327	30		328	30		316	30		308	30		299	30		310	30		561	30		614	27
28	G. A. Brown			35 to 36	23	150		408	150		359	150		399	150		388	150		375	150		349	150		665	150		599	28
29	P. & E. Doherty B.S.12 R.12	H. C. E. Brammer 13		42-43 ~~44 to 48~~	23	60		328	60		328	60		316	60		308	60	R 12	299	60		261	30		636	30		598	29
30	G. A. Baron C.B. Woodward Bal R 12	L. G. M. Flores 11		50-51-52	23						✓			✓			✓			✓	50		395	50	25	658	50	25	676	30
31	Agnes E. O'Connor			53-54	23	40		328	40		328	40		316	40		309	40		299	40		310	40		561	40		615	31
32	H. M. Hughes			48-49	23	—		—	—		—	—		—	—		—	50		394	50		389	50		561	50		614	32
33	W. A. Brammer 11			40-41	23																			30		658	30		614	33
34	Emma L. Townsend 11			46-47	23																			50		612	50		676	34
35	S. S. Anderson 13	Wilbert C. Rawn		44-45	23																						50		614	35
36																														36
37																														37
38																														38
39																														39
40																														40
41	Annie H. Teich ca. Dinsch 11	Anna H. Teich 11		1	24	15		330	15		412	15		313	15		394	15		325	15		355	15		657	15		611	41
42	Mrs. M. D. Clark Ebb			2 to 7	24	90	300	328	90	300	402	90	350	402	90	350	394	90	350	390	90	350	383	90	350	658	90	350	615	42
43	M. V. Dutcher			8-9	24	50	500	328	50	500	328	50	400	316	50	400	309	50	400	299	50	400	311	50	400	561	50	400	615	43
44	Freeman Haynes			10-11-12	24	50	80	328	50	80	329	50	300	357	50	300	387	50	300	350	50	300	388	50	300	561	50	300	676	44
45	Mrs. Adelia Todd Dworack			13-14	24	30		329	30		378	30		316	30		394	30		350	30		355	30		659	30		518	45
46	Matilda Medina	Josie Medina 12	47-231	15 to 18	24	60	40	329	60	40	329	60	200	317	60	200	309	60	200	300	60	200	311	60	200	659	60	200	615	46
47	Elizabeth J. Johnston Theodore Mueller	Henry Frate 12		19 to 22	24	60	140	329	60	140	329	60	200	317	60	200	378	60	200	350	60	200	386	60	200	659	60	200	615	47
48	W. H. Norton			23 to 26	24	80		329	80		329	60		317	60		309	60		300	60		311	60		562	60		616	48
49	E. L. Kindig	Carrie M. Goodale 11	44-309	27-28	24	50	300	329	50	300	329	30	250	317	30	250	309	30	250	300	30	250	311	30	250	659	30	250	677	49
50	A. H. Washburn C.B.			29-30	24	50		330	50		330	30		318	30		310	30		300	30		345	30		562	30		616	50
51	Sarah Wright			31 to 34	24	60	200	377	60	200	330	60	300	373	60	300	310	60	300	350	60	300	367	60	300	562	60	300	616	51
52	Geo. A. Clark			35-36	24	30	50	330	30	50	377	30	50	378	30	50	394	30	50	390	30	50	383	30	50	647	30	50	558	52
53	Elizabeth Hardell			37-38	24	30	200	377	30	200	402	30	350	318	30	350	378	30	350	390	30	350	311.	30	350	659	30	350	616	53
54	T. L. Metcalf			41 to 46	24	120	200	377	90	200	378	90	300	318	90	300	378	90	300	364	90	300	345	90	300	594	90	200	616	54
55	Mrs. Sarah M. Hall			47 to 54	24	120	340	330	120	340	330	120	500	318	120	500	310	120	500	351	120	500	340	120	500	594	120	500	617	55
56	Carrie A. Blood			39-40	24	—		—	30		330	30	150	373	30	150	356	30	150	350	30	150	381	30	150	612	30	150	677	56
57																														57
58																														58
59																														59
60																														60

CLEVELAND



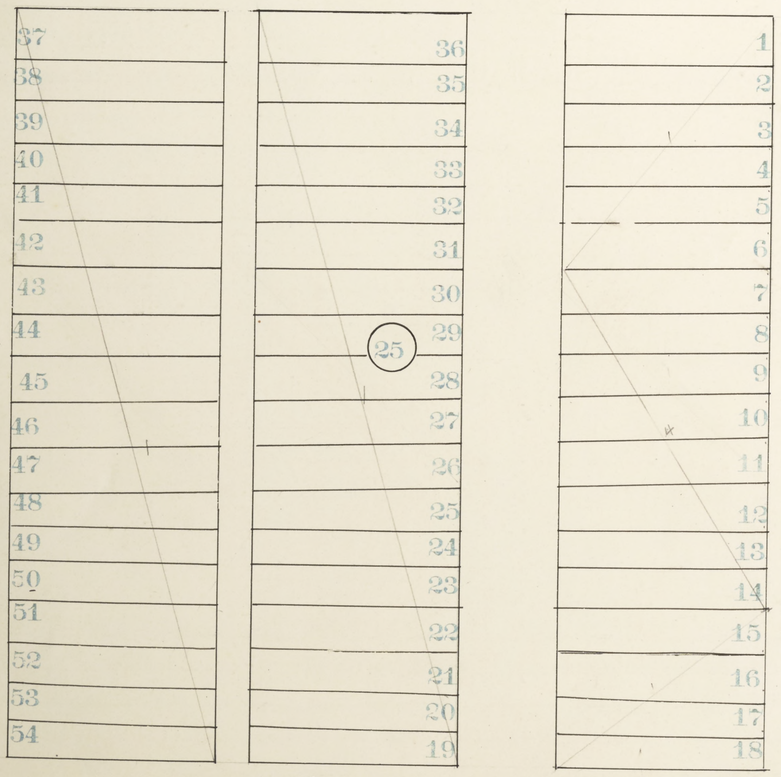

LINCOLN

MADERA
HUGHES
PARK
LANKERSHIM
VALENZUELA
JOHNSON
DUSHIMER
Parson & Dworack
DWORACK

Dworack Add. to Madera,

	OWNER	TRANSFER	Mtg. Abts. Page	LOT	BLOCK	Value 1908 Land	Value 1908 Imp.	Check	Value 1909 Land	Value 1909 Imp.	Check	Value 1910 Land	Value 1910 Imp.	Check	Value 1911 Land	Value 1911 Imp.	Check	Value 1912 Land	Value 1912 Imp.	Check	Value 1913 Land	Value 1913 Imp.	Check	Value 1914 Land	Value 1914 Imp.	Check	Value 1915 Land	Value 1915 Imp.	Check
1	Las Animas San Joaquin Land Co. Inc. Miller & Lux Inc			1 to 6 - 15 to 54	25	checked	on	last	page	of	M & L Addn			359			✓			✓					–				
2	H. S. Williams			1 to 10 - 17 to 48	31	200		274	200		261	200		259	200		333	200		256	200		269	200		583	200		656
3	C M Pitts & Ida Moore			1 to 6	31	60		379	60		331	60		357	60		378	60		351	60		345	60		612	60		617
4	Joseph H. Noble			7 to 14	25	100	100	378	100	100	330	100	100	318	100	100	310	100	250	364	100	250	391	100	250	612	100	250	677
5																													
6																													
7																													
8																													
9																													
10																													
11																													
12																													
13																													
14																													
15																													
16																													
17																													
18																													
19																													
20																													
21																													
22																													
23																													
24																													
25																													
26																													
27																													
28																													
29																													
30																													
31																													
32																													
33																													
34																													
35																													
36																													
37																													
38																													
39																													
40																													
41																													
42																													
43																													
44																													
45																													
46																													
47																													
48																													
49																													
50																													
51																													
52																													
53																													
54																													
55																													
56																													
57																													
58																													
59																													
60																													

MILLVIEW
PARSON
MOORE
Miller & Lux
HOME TRACT
MACE
MYERS
Fresno Flats
TOZER
RAYMOND
MINARET
IRRIGOSA
WOOLEY
NICHOLSON
BORDEN
M. F. & T. CO.
SHARP

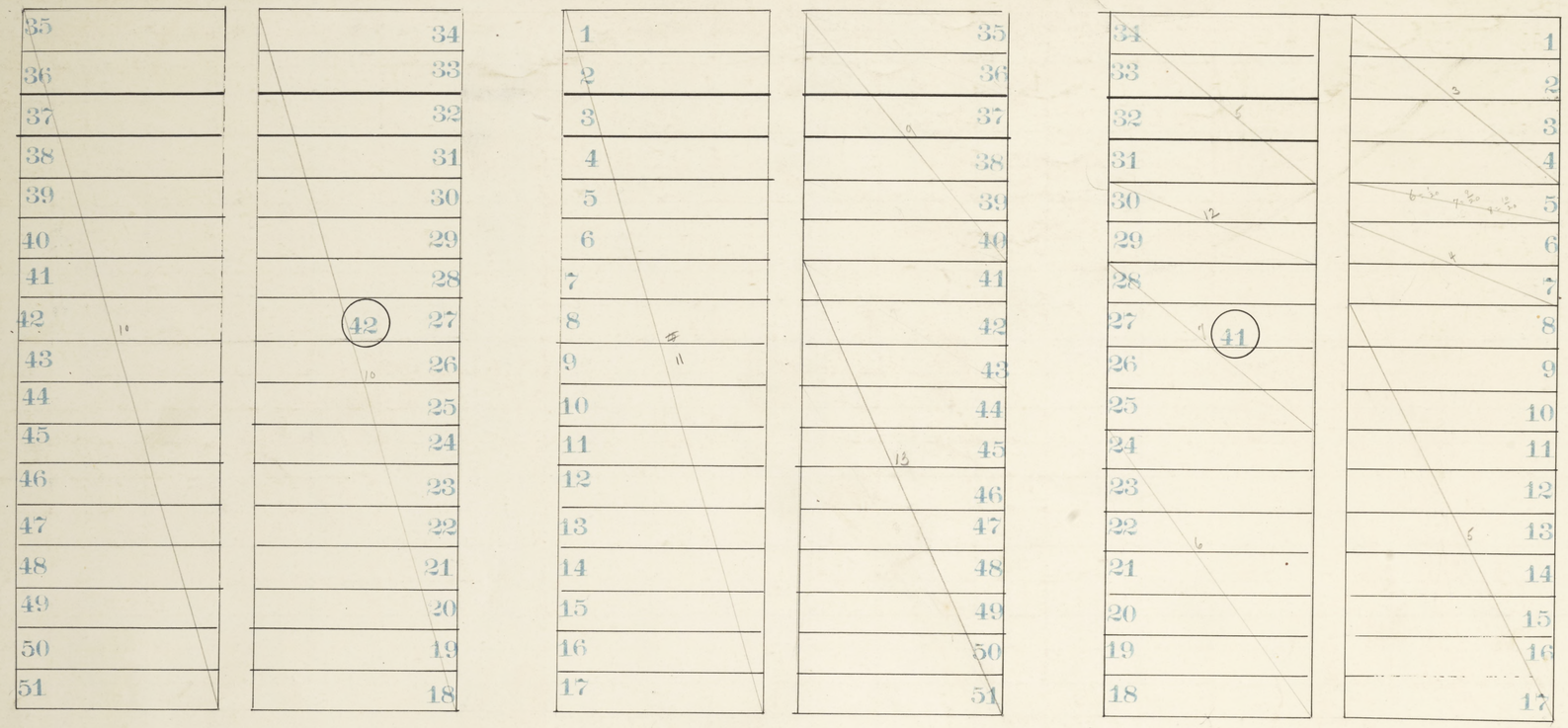

City Limits.

CLEVELAND



Dworack Add. to Madera,

	OWNER	TRANSFER	Mtg. Abts. Page	LOT	BLOCK	Value 1908 Land	Value 1908 Imp.	Check	Value 1909 Land	Value 1909 Imp.	Check	Value 1910 Land	Value 1910 Imp.	Check	Value 1911 Land	Value 1911 Imp.	Check	Value 1912 Land	Value 1912 Imp.	Check	Value 1913 Land	Value 1913 Imp.	Check	Value 1914 Land	Value 1914 Imp.	Check	Value 1915 Land	Value 1915 Imp.	Check
1	Annie H. Teich	C. A. Dworack 1/2		1 to 6	32	90		330	90		412	90		313	90		394	90		325	90		355	90		635	90		518
2	Las Animas & San Joaquin Land Co. Inc.	Miller & Lux Inc.		7 to 48	32	Checked on last page of McFadden								✓			✓			✓			—			—			—
3	Christian Stein	Herman L. Stein		1 to 4	41	60	140	152	60	140	193	60	250	410	60	250	106	60	250	400	60	250	398	60	250	346	60	250	292
4	Fred Bancroft			6-7	41	30		415	30		193	30		433	30		196	30		236	30		142	30		419	30		173
5	Evens & Evens			8 to 17 - 31 to 34	41	200		152	200		112	200		8	200		6	200		6	200		3	200		36	200		116
6	Mina Baird - Estate	Charles H. Nisbet 1/2		18 to 24	41	110		152	110		112	110		8	110		6	110		7	110		4	110		36	110		115
7	John Smith			25 to 28	41	140		152	140		112	140		8	75		5	75		7	75		59	75		37	75		116
8	Martha Smith			47 to 50	41	160	50	153	160	50	112	160	75	8	10		5	10		7	10		59	10		36	10		115
9	Mrs. J. B. Hope			35 to 40	41	90	200	153	90	200	112	90	300	9	90	300	6	90	300	7	90	300	4	90	300	37	90	300	33
10	Miller & Lux	Las Animas & San Joaquin Land Co. to Miller & Lux Inc.		16 to 51	42	assessed as acreage in M. & L. 450								192	450		112	450		166	450		146	450		149	450		490
11	Frank H. Chapman	Charles H. Nisbet		16 to 17	42	—		—	—		—	250		9	250		5	250		8	250		4	250		36	250		115
12	Martha E. Hope			29-30	41										30	75	6	30	75	7	30	75	4	30	75	37	30	75	33
13	J. B. Hope			41 to 51	41	—		—	—		—	—		—	150		6	150		7	150		4	150		37	150		32
14																													
15																													
16																													
17																													
18																													
19																													
20																													
21																													
22																													
23																													
24																													
25																													
26																													
27																													
28																													
29																													
30																													
31																													
32																													
33																													
34																													
35																													
36																													
37																													
38																													
39																													
40																													
41																													
42																													
43																													
44																													
45																													
46																													
47																													
48																													
49																													
50																													
51																													
52																													
53																													
54																													
55																													
56																													
57																													
58																													
59																													
60																													

MILLVIEW
PARSON
Miller & Lux
MOORE
HOME TRACT
MACE
MYERS
TOZER
RAYMOND
MINARET
IRRIGOSA
WOOLEY
NICHOLSON
BORDEN
M. F. & T. CO.
SHARP



Parson's Add. to Madera,

Sharp's Add. to Madera,

MADERA
HUGHES
PARSON
PARK
LANKERSHIM
VALENZUELA
JOHNSON
DUSTHIMER
Parson & Dworack
DWORACK
SHARP

Parson's Add. to Madera.

	OWNER	TRANSFER	Mtg. Abts. Page	LOT	BLOCK	Value 1908 Land	Value 1908 Imp.	Check	Value 1909 Land	Value 1909 Imp.	Check	Value 1910 Land	Value 1910 Imp.	Check	Value 1911 Land	Value 1911 Imp.	Check	Value 1912 Land	Value 1912 Imp.	Check	Value 1913 Land	Value 1913 Imp.	Check	Value 1914 Land	Value 1914 Imp.	Check	Value 1915 Land	Value 1915 Imp.	Check	
1	Emma J. Goode	Pedro & Nora Dellavalle 11		1-2	1	30		299	30		313	30		318	30		366	30		375	30		387	30	75	675	30	75	605	1
2	Mrs E.A. Hill	E. M. Herzog		3-4-7-8	1	120		254	90		255	90		319	60		393	60		300	60		312	60		613	60		677	2
3	J. Sloss			5-6	1	50		332	50		331	30		319	30		311	30		301	30		313	30		562	30		619	3
4	Mrs. H. E. Appling	S. A. Caneda 11		9	1	15		332	15		331	15		357	15		379	15		351	15		341	15		660	15		619	4
5	S. T. Waterford		476	14 to 18	1	75	150	376	75	150	379	75	200	373	75	225	311	75	400	301	75	400	313	75	400	562	75	400	678	5
6	Jas. Portous			19-20	1	50		332	50		331	30		319	30		312	30		301	30		313	30		563	30		620	6
7	The Harder-Bushnell & Glassner Co. 4504 R 12	H. L. E. Brammer 13		21-22	1			✓			✓			✓			✓		R. 12	✓	50		261	50		636	50		598	7
8	J. H. Watkins Estate			23-24	1	30		333	30		331	30		319	30		312	30		301	30		318	30		563	30		620	8
9	Baker & Hamilton	J. S. Tucker		27 to 30	1	100		333	100		332	60		320	60		312	60		301	60		313	60		563	60		620	9
10	Mrs. E. Mathewson D 10 R 12	H. L. E. Brammer 13		31-32	1	30		333	30		332			D 10			✓		R 12	✓	30		261	30		636	30		598	10
11	Isabella Gertrude Parsons			1 to 9	2	165		333	165		332	165		358	165		356	165		390	165		369	165		613	165		620	11
12	W. B. Bailey			10-11	2	30	170	334	30	170	332	30	200	320	30	200	304	30	200	302	30	200	380	30	200	563	30	200	621	12
13	Pacific States Savings Loan & Building Co.	D. A. Miner 11		12	2	15		334	15		333	Checked No 25					✓			✓			314			—			—	13
14	Laura Bonner			15 to 18	2	90		348	60		338	60		289	60		283	Checked No 25		✓			—			—			—	14
15	John Hoodson Olaa W. Shawver 11	J. M. L. Bennett 13		19-20	2	50	200	377	50	200	379	50	150	374	50	150	304	50	150	364	50	150	381	50	150	595	50	150	621	15
16	M. C. Goss	Edgar S. Van Meter 11		21 to 25	2	90		334	90		333	90		320	90		305	90		302	90		314	90		564	90		621	16
17	Fred Bancroft	William H. Parsons 12		26-27	2	30		403	30		357	30		391	30		389	30		391	30		369	30		613	30		621	17
18	Emma L. Parsons			28-29-30	2	45	125	334	45	125	333	45	200	358	45	200	356	45	200	391	45	200	370	45	200	613	45	200	622	18
19	Sarah Kitta Parsons			31 to 36	2	90		334	90		333	90		358	90		357	90		391	90		370	90		614	90		622	19
20	Hannah J. Hannah			1 to 4	3	60	140	335	60	140	339	60	200	321	60	200	305	60	200	303	60	200	314	60	200	564	60	200	622	20
21	George H. Austin		147	5 to 36	3	570	650	399	570	650	334	570	700	321	570	700	322	570	700	364	570	900	370	570	900	666	570	700	622	21
22	J. S. Tucker			25 to 26	1	50		333	50	10	332	50	10	403	50	10	379	50	10	351	50	10	394	30	10	595	30	10	620	22
23	S. A. Caneda			10 to 13	1	60		332	60		378	60		357	60		379	60		351	60		341	60	50	660	60	50	619	23
24	Laura A. Crow & Estella H. Crow			33-34	1	—		—	40		379	30		320	30		312	30		302	30		314	30		563	30		620	24
25	David A. Miner	William A. Branch 12		12 to 16	2	—		—	30		333	45	150	320	45	150	304	105	150	302	80	150	314	80	150	595	80	150	621	25
26	N. B. Converse 11	E. M. Herzog		35-36	1	✓			✓			✓			30		304	30		302	30		369	30		613	30		677	26
27	J. M. Bennett 13			17-18	2	✓		✓	✓		✓	✓	✓	✓	✓		✓	✓		✓	50		381	50		595	50		621	27
28				Sharp's Add. to Madera, 1																										28
29																														29
30																														30
31	Mary E. Smith			1-2	1	50		331	50		334	25		322	25		356	25		303	25		370	25		614	30		617	31
32	Nelly Sharp - Honigsberger 11			3 to 12	1	100		331	100		334	100		322	100		310	100		303	100		312	150		564	150		617	32
33	C. R. Hughes	Bessie F. Hughes 11		13 to 16	1	50		331	50		334	60		322	60		311	60		303	60		312	60		564	60		617	33
34	Joaquin R. Feliz			1-2	2	40	350	400	40	350	402	40	250	321	40	250	379	40	250	391	40	250	386	40	250	660	30	250	618	34
35	E. E. Zamora		332	3 to 10	2	40	60	331	60	60	403	60	60	406	120	60	311	120	60	303	160	60	312	160	60	564	120	60	618	35
36	Nelly Sharp - Honigsberger			11 to 14 ~~19 to 26~~ 23-24	2	250		331	210		334	210		322	180		310	180		303	125		312	90		564	90		617	36
37	Teodora Madrid D. 211 R 12	Phillip Rosco 13		15-16	2	30	180	331	30	180	380	30	200	374	30	200	379	Paid 1911	R 12	✓	30	200	341	30	200	565	30	150	618	37
38	Alice Wilhite			17-18	2	30	20	332	30	20	334	30	70	321	30	70	311	30	70	304	30	70	312	30	70	565	30	70	618	38
39	Antonio Buelna			31-32	2	—		—	30		335	30		321	30		356	30		304	30		382	30		660	30		619	39
40	L. Mogaica 13			27-28	2	✓		✓	✓		✓	✓		✓	✓		✓	✓		✓	30		390	30		631	30		619	40
41	Florentino Pisano 13			29-30	2	✓		—	✓		—	✓		✓	✓		✓	✓		✓	30		391	60	100	595	60	100	618	41
42	Fluntino Pisano 11			19-20	2																					595			—	42
43	Antonia O'Haro 11			21-22	2																			30		614	30		677	43
44	Fernando Acuna 11			25-26	2																			30		660	30		619	44
45																														45
46																														46
47																														47
48																														48
49																														49
50																														50
51																														51
52																														52
53																														53
54																														54
55																														55
56																														56
57																														57
58																														58
59																														59
60																														60

Parson's Add to Madera.

Sharp's Add. to Madera.

MILLVIEW | Miller & Lux | MOORE | HOME TRACT | MACE | MYERS | TOZER | RAYMOND | MINARET | IRRIGOSA | WOOLEY | NICHOLSON | BORDEN M.F. & T. CO. | INDA

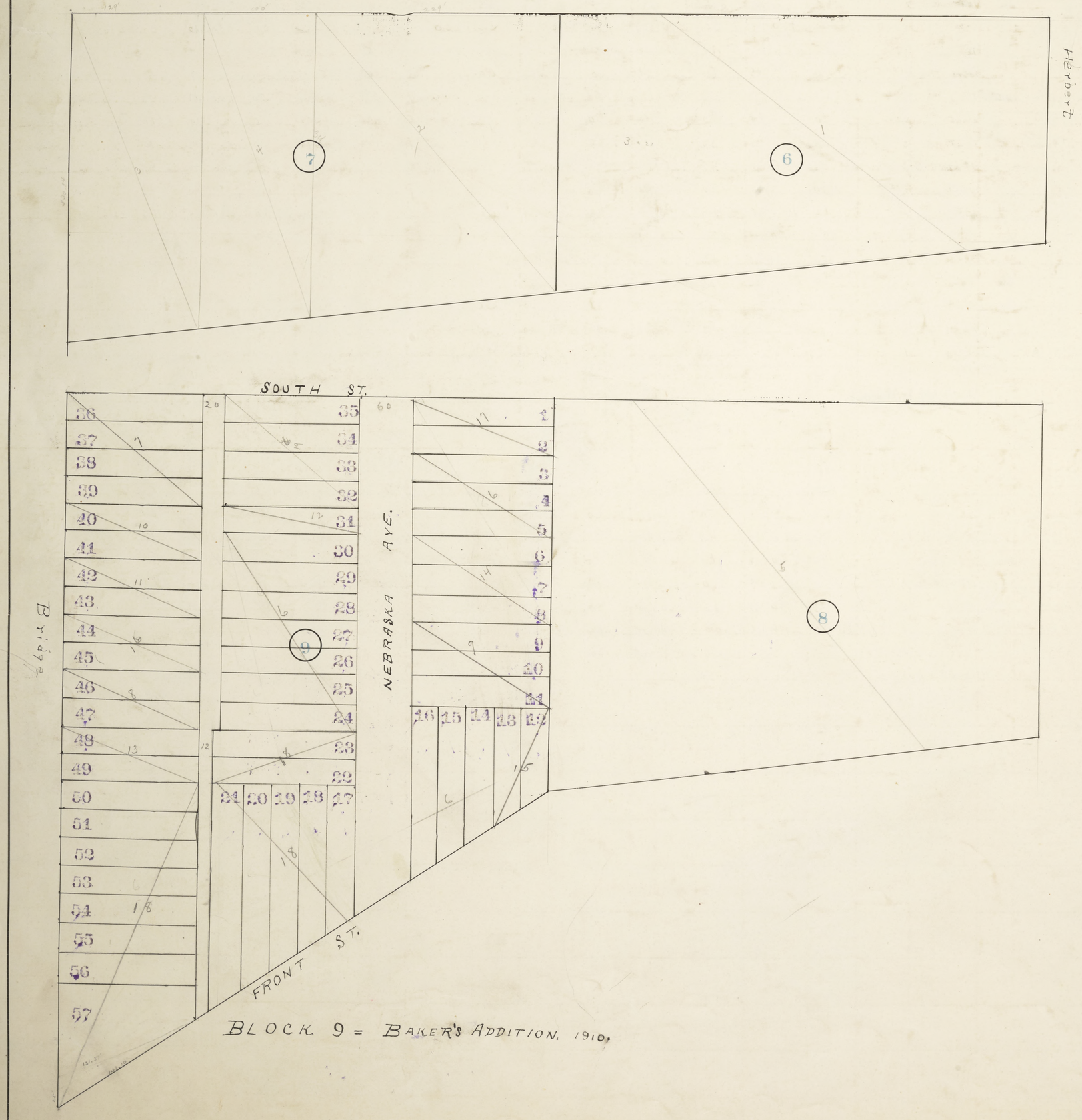

MADERA
PARSON
HUGHES
Miller & Lux
PARK
LANKERSHIM
VALENZUELA
JOHNSON
DUSTHIMER
Parson & Dworack
DWORACK
SHARP

Miller & Lux Add. to Madera,

	OWNER	TRANSFER	Mtg. Abts. Page	LOT	BLOCK	Value 1908 Land	Value 1908 Imp.	Check	Value 1909 Land	Value 1909 Imp.	Check	Value 1910 Land	Value 1910 Imp.	Check	Value 1911 Land	Value 1911 Imp.	Check	Value 1912 Land	Value 1912 Imp.	Check	Value 1913 Land	Value 1913 Imp.	Check	Value 1914 Land	Value 1914 Imp.	Check	Value 1915 Land	Value 1915 Imp.	Check	
1	Joseph Autrand			010	6	300	150	385	300	150	380	300	200	358	300	200	357	300	200	351	300	250	341	300	250	596	300	250	622	1
2	Geo. W. Kenney Anna M. Kenney 10	V. M. Miner 11		62	7	150	100	258	150	100	257	150		377	150	100	305	150	500	304	200	500	314	200	600	565	200	400	623	2
3	Sarah E. Houston	Jane E. Houston 11		N½ Lots 4 & 5 of Block	7	125	350	335	125	350	390	125	200	403	125	200	357	125	200	304	125	200	368	125	200	660	125	200	678	3
4	Nettie F. Houston	V. M. Miner		100 ft off S side of	7	100		335	100		390	100		384	100		357	100		304	150		314	150		565	150	200	623	4
5	D. B. McFaul	W. O. Huse 12		011	8	300	300	318	300	300	320	300	400	307	300	400	300	300	400	291	400	400	368	400	400	614	400	400	623	5
6	Madison E. & Rebecca J. Kirby	J. H. Baker 11		~~[illegible]~~ 14 to 16	9	500	500	317	500	400	380	500	700	322	615	500	324	760	500	305	340		315	200	300	566	200	500	624	6
7	Charles E. & Katie Baker 11	Wyatt Allen & Sadie Allen		36 to 39	9	—			—		—			—	80	100	357	80	100	305	80	100	315	80	100	566	80	100	678	7
8	Homer H. Marshall 11	Ella Cook 12		46-47	9	✓			✓			—			40	60	325	40	60	365	40	60	384	40	60	615	40	60	625	8
9	Lottie Briggs 11			9 to 11	9	✓			✓			✓			60	100	324	60	100	305	60	100	315	60	100	566	60	100	624	9
10	Ira S. Marshall 11	R. D. Harder 11		40-41	9	✓			✓			✓			40	100	325	40	100	306	40	125	315	40	125	598	40	125	684	10
11	C. C. Baker 11	T. O. Davis 12		42-43	9	✓			✓			—			40		325	40	200	352	40	200	316	40	200	596	40	200	625	11
12	Albina Carpenter 11	F. B. Willhoite 13		31	9	✓			—			✓			20	30	325	20	30	305	20	30	256	20	50	505	20	50	511	12
13	Nathan Baldwin 11			48-49	9	✓			✓			✓		✓	40	30	267	40	30	266	40	30	271	40	30	519	40	30	538	13
14	Harry L. Mullin 12			6-7-8	9	—		—	—		—	—		—	—	—	✓	60		305	60		390	60		565	60		623	14
15	Alfred W. Bosbury & Jennie E. Bosbury 13	J. H. Baker 11		12-13	9	✓		✓	✓		✓	✓		✓	✓		✓	✓		✓	40	400	382	40	300	566	40	250	624	15
16	C. T. Butts 13	S. V. Butts & Nettie Butts		44-45	9	✓		✓	✓		✓	✓		✓	✓		✓	✓		✓	40		383	40		567	40	50	625	16
17	W. H. Cardwell 13	H. D. Cowan 11		1-2	9	✓		✓	✓		✓	✓		✓	✓		✓	✓		✓	40	100	383	40	100	596	40	100	623	17
18	S. A. Morgan & Carrie Morgan 13			17 to 20 - 50 to 57	9	✓		✓	✓		✓	✓		✓	✓		✓	✓		✓	300	400	315	300	400	566	300	400	624	18
19	Etta Bennett & Wm. F. Bennett 11			32-33-34-35	9																			80		614	80		624	19
20	C. E. Baker & Kate Baker 11	R. E. & Annie Vinson 15		3-4-5	9																			60	300	566	60	300	623	20
21																														21
22																														22
23																														23
24																														24
25																														25
26																														26
27																														27
28																														28
29																														29
30																														30
31																														31
32																														32
33																														33
34																														34
35																														35
36																														36
37																														37
38																														38
39																														39
40																														40
41																														41
42																														42
43																														43
44																														44
45																														45
46																														46
47																														47
48																														48
49																														49
50																														50
51																														51
52																														52
53																														53
54																														54
55																														55
56																														56
57																														57
58																														58
59																														59
60																														60

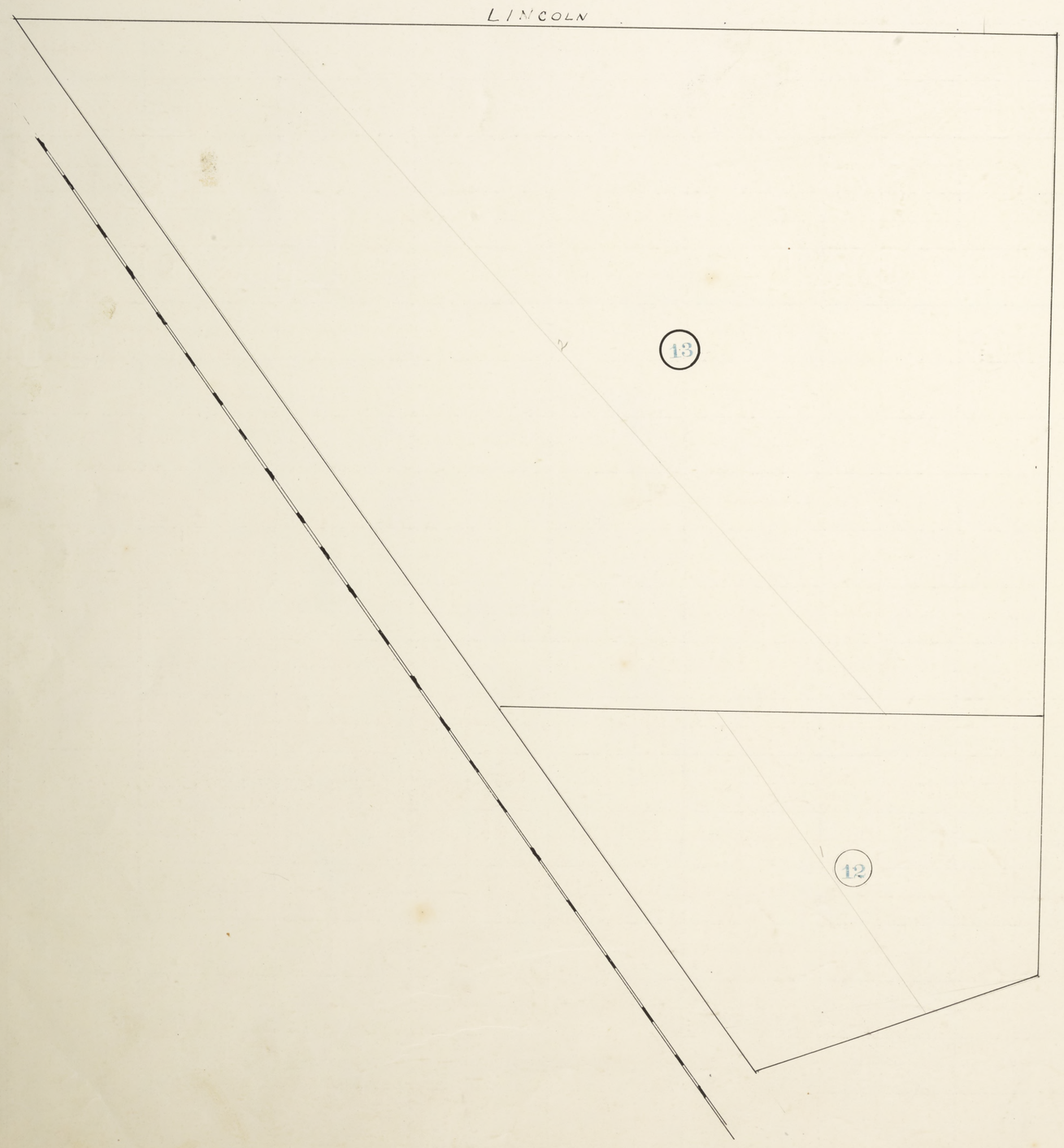

MADERA
PARSON
HUGHES
Miller & Lux
PARK
LANKERSHIM
VALENZUELA
JOHNSON
DUSTHIMER
Parson & Dworack
DWORACK
SHARP

Miller & Lux Add. to Madera.

	OWNER	TRANSFER	Mtg. Abts. Page	LOT	BLOCK	Value 1908 Land	Value 1908 Imp.	Check	Value 1909 Land	Value 1909 Imp.	Check	Value 1910 Land	Value 1910 Imp.	Check	Value 1911 Land	Value 1911 Imp.	Check	Value 1912 Land	Value 1912 Imp.	Check	Value 1913 Land	Value 1913 Imp.	Check	Value 1914 Land	Value 1914 Imp.	Check	Value 1915 Land	Value 1915 Imp.	Check
1	D. C. Hayward	J. M. Adams 15	102	all	12	200	200	335	200	200	385	200	300	385	200	300	305	200	300	304	200	300	316	200	300	565	200	300	625
2	Las Animas & San Joaquin Land Co. Inc.	Miller & Lux Inc		all	13	checked on last Page of M & L addn											✓			✓			–			–			
3																													
4																													
5																													
6																													
7																													
8																													
9																													
10																													
11																													
12																													
13																													
14																													
15																													
16																													
17																													
18																													
19																													
20																													
21																													
22																													
23																													
24																													
25																													
26																													
27																													
28																													
29																													
30																													
31																													
32																													
33																													
34																													
35																													
36																													
37																													
38																													
39																													
40																													
41																													
42																													
43																													
44																													
45																													
46																													
47																													
48																													
49																													
50																													
51																													
52																													
53																													
54																													
55																													
56																													
57																													
58																													
59																													
60																													

MILLVIEW
MOORE
HOME TRACT
MACE
MYERS
Fig Avenue
Fresno Flats
TOZER
RAYMOND
Jordan Tract
MINARET
IRRIGOSA
WOOLEY
NICHOLSON
BORDEN
M. F. & T. CO.

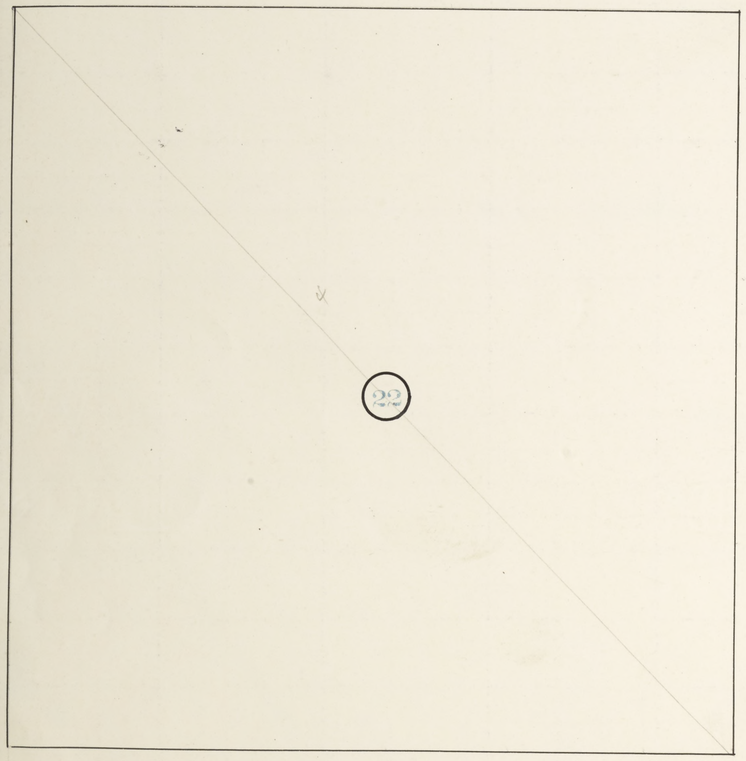





LINCOLN



Miller & Lux Add. to Madera,

	OWNER	TRANSFER	Mtg. Abts. Page	LOT	BLOCK	Value 1908 Land	Value 1908 Imp.	Check	Value 1909 Land	Value 1909 Imp.	Check	Value 1910 Land	Value 1910 Imp.	Check	Value 1911 Land	Value 1911 Imp.	Check	Value 1912 Land	Value 1912 Imp.	Check	Value 1913 Land	Value 1913 Imp.	Check	Value 1914 Land	Value 1914 Imp.	Check	Value 1915 Land	Value 1915 Imp.	Check
1	Daulton Estate Company	J. F. Daulton 13		all	17	250		258	250		268	250		264	250		336	250		327	250		263	250		560	250		613
2	Las Animas & San Joaquin Land Co. Inc.	Miller & Lux Inc. 14		all	20	checked on last page of M & L addn.											✓			✓			–			–			–
3	" " " " " " " " " "	"		all	21		"	"	"	"	"	M & L	"	"			✓			✓			–			–			–
4	" " " " " " " " " "	"		all	22		"	"	"	"	"	M & L	"	"			✓			✓			–			–			–
5																													
6																													
7																													
8																													
9																													
10																													
11																													
12																													
13																													
14																													
15																													
16																													
17																													
18																													
19																													
20																													
21																													
22																													
23																													
24																													
25																													
26																													
27																													
28																													
29																													
30																													
31																													
32																													
33																													
34																													
35																													
36																													
37																													
38																													
39																													
40																													
41																													
42																													
43																													
44																													
45																													
46																													
47																													
48																													
49																													
50																													
51																													
52																													
53																													
54																													
55																													
56																													
57																													
58																													
59																													
60																													

MILLVIEW
MOORE
HOME TRACT
MACE
MYERS
Fig Avenue
Fresno Flats
TOZER
RAYMOND
Jordan Tract
MINARET
IRRIGOSA
WOOLEY
RIVERVIEW
NICHOLSON
BORDEN
M. F. & T. CO.

Mace's Add. to Miller & Lux Add. to Madera,

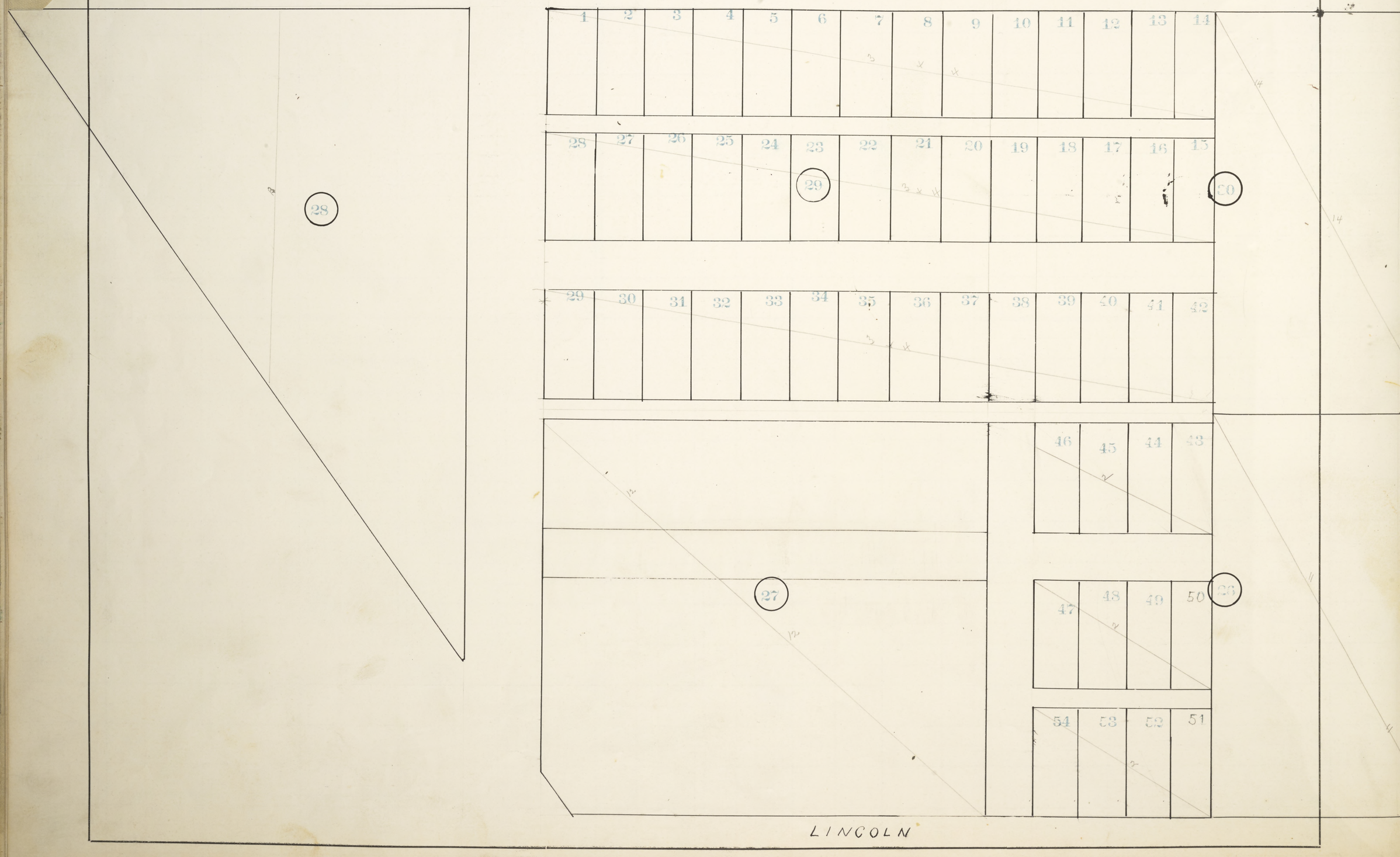

MADERA
HUGHES
PARSON
Miller & Lux
PARK
MACE
LANKERSHIM
VALENZUELA
JOHNSON
DUSTHIMER
Parson & Dworack
DWORACK
SHARP

Macc's Add. to Madera, Lots

Miller & Lux Add. to Madera,

	OWNER	TRANSFER	Mtg. Abts. Page	Macc's Add. to Madera, LOT	BLOCK	Value 1908 Land	Value 1908 Imp.	Check	Value 1909 Land	Value 1909 Imp.	Check	Value 1910 Land	Value 1910 Imp.	Check	Value 1911 Land	Value 1911 Imp.	Check	Value 1912 Land	Value 1912 Imp.	Check	Value 1913 Land	Value 1913 Imp.	Check	Value 1914 Land	Value 1914 Imp.	Check	Value 1915 Land	Value 1915 Imp.	Check
1	Peter Skivington SD 12 R 12	Mrs J. C. Macc 12		~~43~~	~~25~~	20		336	20		335	20		322	20		305	Checked No 2		✓			—			—			—
2	Jennie C. Macc			N 2	26	100		355	100		395	100		390	100		334	100		373	100		347	100		630	100		657
3	Jennie C. Macc			all	29	200		355	200		395	200		390	200		334	200		373	200		347	200		630	200		657
4	Jennie C. Macc			S 2	30	100		355	100		395	100		390	100		334	100		373	100		347	100		630	100		657
5																													
6																													
7																													
8																													
9			Miller & Lux Add. to Madera,																										
10																													
11	H. S. Williams			E 2	26	100		274	100		261	100		259	100		333	100		256	100		269	100		583	100		656
12	Las Animas & San Joaquin Land Co. Inc	Miller & Lux Inc 1st		all	27	checked on last page M & L addn											✓			✓			—			—			—
13	" " " " " " "	Miller & Lux Inc 1st		all	28	"			"		"	M & L		"	-		✓			✓			—			—			—
14	H. S. Williams			E 2	30	100		274	100		261	100		259	100		333	100		256	100		269	100		583	100		656
15																													
16																													
17																													
18																													
19																													
20																													
21																													
22																													
23																													
24																													
25																													
26																													
27																													
28																													
29																													
30																													
31																													
32																													
33																													
34																													
35																													
36																													
37																													
38																													
39																													
40																													
41																													
42																													
43																													
44																													
45																													
46																													
47																													
48																													
49																													
50																													
51																													
52																													
53																													
54																													
55																													
56																													
57																													
58																													
59																													
60																													

MILLVIEW
MOORE
HOME TRACT
MYERS
Jim Avenue
Fresno Flats
TOZER
RAYMOND
Jordan Tract
MINARET
IRRIGOSA
WOOLEY
PHEBDUNBY
NICHOLSON
BORDEN
M. F. & T. CO.
INDA

Miller & Lux Add. to Madera,

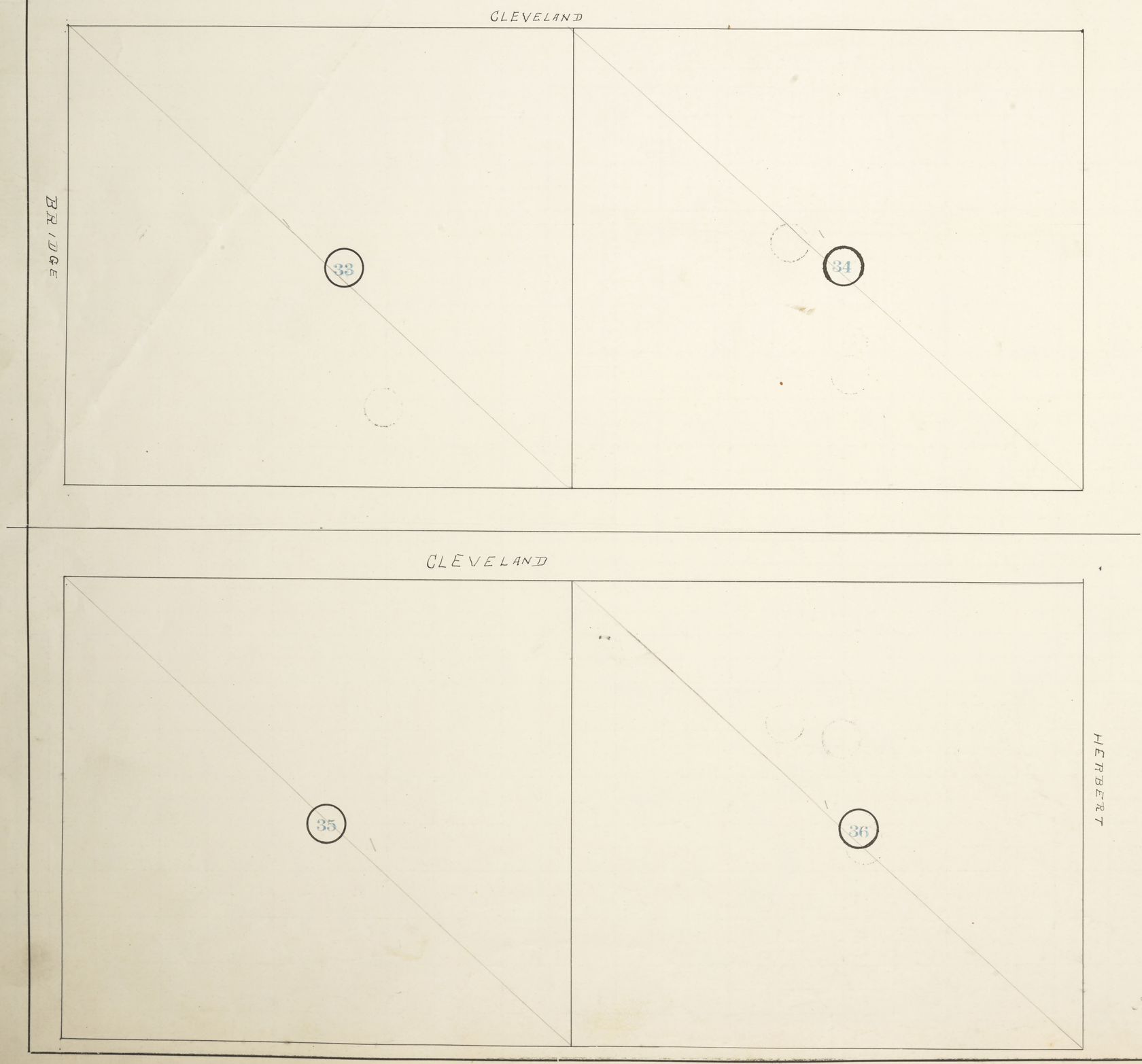

MADERA
HUGHES
PARSON
Miller & Lux
PARK
LANKERSHIM
MACE
JOHNSON
VALENZUELA
DUSTHIMER
Parson & Dworack
DWORACK
SHARP

Miller & Lux Add. to Madera,

		OWNER	TRANSFER	Mtg. Abts. Page	LOT	BLOCK	Value 1908 Land	Value 1908 Imp.	Check	Value 1909 Land	Value 1909 Imp.	Check	Value 1910 Land	Value 1910 Imp.	Check	Value 1911 Land	Value 1911 Imp.	Check	Value 1912 Land	Value 1912 Imp.	Check	Value 1913 Land	Value 1913 Imp.	Check	Value 1914 Land	Value 1914 Imp.	Check	Value 1915 Land	Value 1915 Imp.	Check	
Ind	1	Las Animas y San Joaquin Land Co. Ltd	Miller & Lux, Incorporated		all 7 to 48 1 to 6 - 15 to 54 -	13-20-21-22 27-28- 33-34-35-36 52 ~~25~~	4000		362	4000		380	4000		359	4000		365	4000		365	4000		369	4000		596	4000		678	1
	2																														2
	3																														3
	4																														4
	5																														5
Ind	6	Miller & Lux Inc.			all (same)	55	200		169	200		249	200		~~229~~	200		118	200		180	200		152	200		147	200		490	6
	7																														7
	8																														8
	9																														9
	10																														10
	11																														11
	12																														12
	13																														13
	14																														14
	15																														15
	16																														16
	17																														17
	18																														18
	19																														19
	20																														20
	21																														21
	22																														22
	23																														23
	24																														24
	25																														25
	26																														26
	27																														27
	28																														28
	29																														29
	30																														30
	31																														31
	32																														32
	33																														33
	34																														34
	35																														35
	36																														36
	37																														37
	38																														38
	39																														39
	40																														40
	41																														41
	42																														42
	43																														43
	44																														44
	45																														45
	46																														46
	47																														47
	48																														48
	49																														49
	50																														50
	51																														51
	52																														52
	53																														53
	54																														54
	55																														55
	56																														56
	57																														57
	58																														58
	59																														59
	60																														60

MILLVIEW
MOORE
HOME TRACT
MYERS
Fig Avenue
Fresno Flats
TOZER
RAYMOND
Jordan Tract
MINARET
IRRIGOSA
WOOLEY
NICHOLSON
BORDEN
M. F. & T. CO.


MYERS
CLEVELAND
GRANT
GARFIELD
FRESNO
MERCED
TULARE

Myers Add. to Madei

	OWNER	TRANSFER	Mtg. Abts. Page	LOT	BLOCK	Value 1908 Land	Value 1908 Imp.	Check	Value 1909 Land	Value 1909 Imp.	Check	Value 1910 Land	Value 1910 Imp.	Check	Value 1911 Land	Value 1911 Imp.	Check	Value 1912 Land	Value 1912 Imp.	Check	Value 1913 Land	Value 1913 Imp.	Check	Value 1914 Land	Value 1914 Imp.	Check	Value 1915 Land	Value 1915 Imp.	Check	
1	John McKee			all	1	200		336	200		335	200		323	200		312	200		352	200		341	200		567	200		624	1
2	Cardoza + Fagundes 11 / G. J. Cardoza 12 +	Philomena Fontoura, Mary S. Fagundes, Maggie Fagundes, Joseph Fagundes 1/2 12		1-2-15-16	2	100		336	100		336	100		323	100		313	100		306	100		316	100		567	50		625	2
3	G. + J. A. Brown			3 to 14	2	150		408	150		359	150		379	150		383	150		375	150		349	150		665	150		599	3
4	N. Rosenthal	The Rosenthal Estate Company 3mo		all	3	200		408	200		355	200		340	200		319	200		252	200		375	200		629	200		601	4
5	Jose Ventura D.S 1911 R 12	J. L. Butin 13		1 to 4	6	100		336	100		337	100		323	100		313	1911 D.S	R 12	✓	100		382	100		671	50		426	5
6	J. O. Alves			5 to 8	6	100		336	100		337	100		323	100		314	100		307	100		316	100		567	50		626	6
7	Frank Ventura D.S 11 R 12	P. A. Peterson 13		9 to 16	6	200		337	200		337	200		323	200		314	1911 D.S	R 12	✓	200	60	341	200	60	615	100	100	626	7
8	Cardoza + Fagundes 11 / A. J. Cardoza 12 +	Philomena Fontoura, Mary S. Fagundes, Joseph Fagundes 1/2 12		1 to 8-11 to 16	7	250		336	250		336	250		323	250		313	250		306	250		316	250		567	250		625	8
9	R. A. Armstrong	owner to C. P. Armstrong		9-10	7	40		337	40		337	40		324	40		314	40		307	40		316	40		615	40		678	9
10	Frank L. Goulart			all	8	200		337	200		337	200		324	200		314	200		307	200		317	200		568	200		626	10

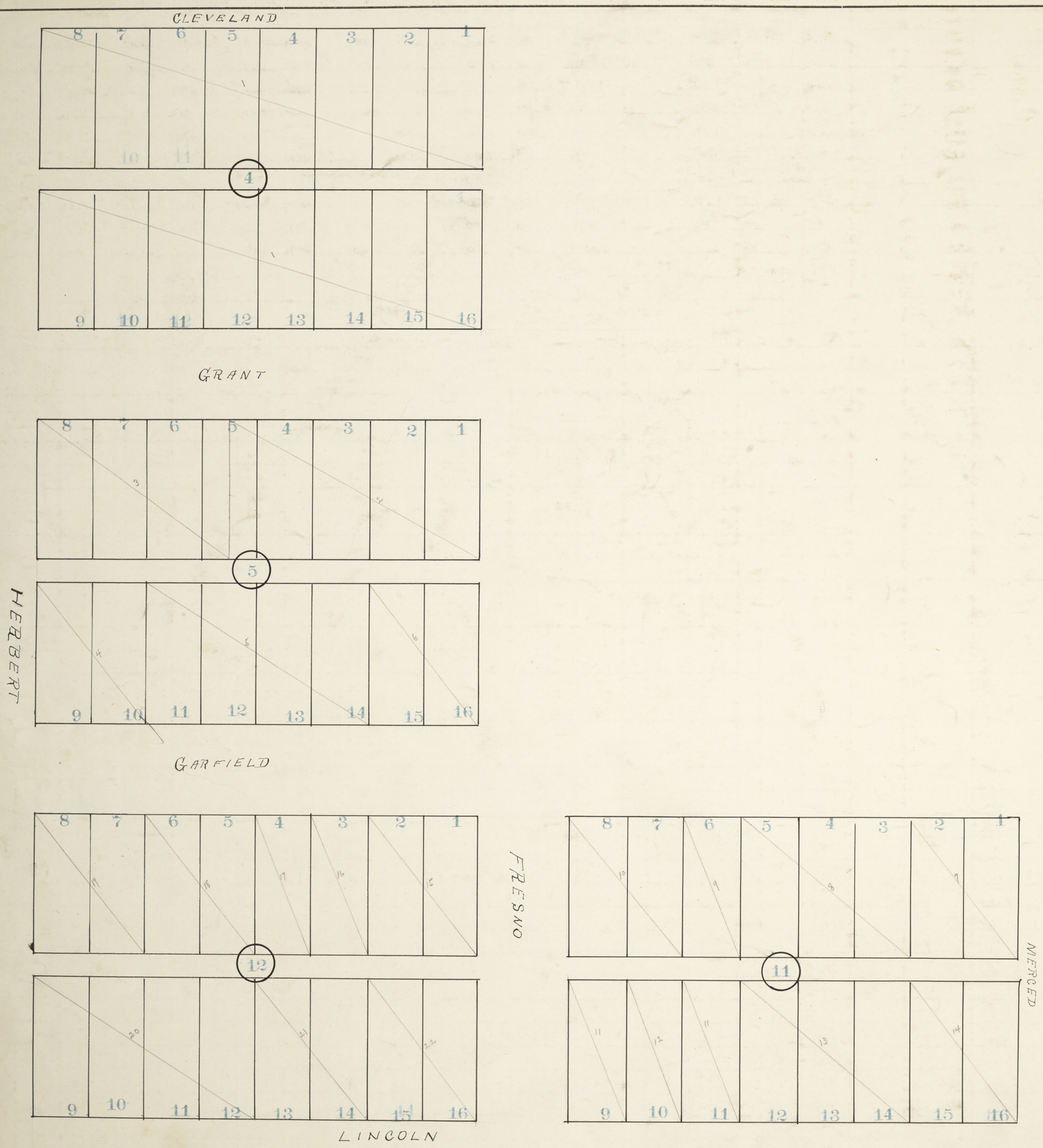

MADERA
PARSON
HUGHES
Miller & Lux
PARK
MACE
LANKERSHIM
MYERS
VALENZUELA
JOHNSON
DUSTHIMER
Parson & Dworack
DWORACK
SHARP

Myers Add. to Madera,

	OWNER	TRANSFER	Mtg. Abts. Page	LOT	BLOCK	Value 1908 Land	Value 1908 Imp.	Check	Value 1909 Land	Value 1909 Imp.	Check	Value 1910 Land	Value 1910 Imp.	Check	Value 1911 Land	Value 1911 Imp.	Check	Value 1912 Land	Value 1912 Imp.	Check	Value 1913 Land	Value 1913 Imp.	Check	Value 1914 Land	Value 1914 Imp.	Check	Value 1915 Land	Value 1915 Imp.	Check	
1	N. Rosenthal	The Rosenthal Dry Co. Company		all	4	200		408	200		355	200		340	200		319	200		252	200		375	200		639	200		601	1
2	N. Rosenthal	The Rosenthal Dry Co. Company		1-2-3-4-5	5	50		408	50		355	50		340	50		319	50		252	50		375	50		639	50		601	2
3	J.R. Barrett			6-7-8-N½-5	5	100		337	100		336	100		324	100		387	100		365	100		317	100		568	100		627	3
4	O.A. Cooper			9-10	5	50		337	50		336	50		324	50		313	50		306	50		317	50		568	50		627	4
5	Greenbaum, Uhl & Michels			11-12-14	5	100		338	100		336	100		324	100		313	100		306	100		317	100		568	100		627	5
6	Frederica Levy			15-16	5	50		338	50		336	50		325	50		313	50		306	50		317	50		568	50		627	6
7	T.E. Dunne			1-2	11	50		338	50		338	50		325	50		314	50		352	50		318	50		615	50		627	7
8	John Rodrigues Canada	{Mr. Rodrigues Deed to J.R. Silva}		3-4-5	11	75		338	75		338	75		325	75		358	75		365	75		370	75		616	75		679	8
9	F.C. Patterson			6	11	30		338	30		338	25		325	25		315	25		307	25		318	25		569	25		628	9
10	Augustus Mordecai			7-8	11	40		339	40		381	40		403	40		387	40		392	40		318	40		616	40		628	10
11	Parthenia Houston - Ralph Houston	Ralph Houston		9-11	11	50	200	339	50	200	338	50	200	374	50	200	315	50	200	352	50	200	389	50	200	661	50	200	679	11
12	John McKee	Dev. R.10		10	11			Dev.		R.10	✓	30	250	323	30	250	312	30	250	357	30	250	341	30	250	567	30	250	626	12
13	E.S. Davis	E.F. Ogle		12-13-14	11	75		264	75		267	75		264	75		363	75		258	75		262	75		511	75		523	13
14	F.R. Hutchinson			15-16	11	50		339	50		339	50		325	50		315	50		308	50		318	50		569	50		628	14
15	F.R. Hutchinson			1-2	12	50		339	50		339	50		325	50		316	50		308	50		318	50		569	50		628	15
16	L. Copland	Elsie M. Bayley		3	12	30		339	30		339	25		326	25		315	25		308	25		319	25		661	25		628	16
17	S. Meyer			4	12	30		265	30		269	30		266	30		261	30		260	30		264	30		512	25		525	17
18	Martha E. Barr - R.K. Barr			5-6	12	50	300	339	50	300	339	50	450	326	50	450	315	50	450	365	50	450	381	50	450	661	50	350	628	18
19	H.A. Frohn			7-8	12	50		379	50		339	50		326	50		316	50		352	50		371	50		616	50		629	19
20	Cohn & Hirsch	(Deed of Trust 1908)		9½-12	12			✓			✓			✓			✓			✓			–			–			–	20
21	Mrs. Fanny Hyman			13-14	12	50		340	50		339	50		326	50		316	50		308	50		319	50		569	50		629	21
22	Charlotte L. Castle	Arthur H. Castle		15-16	12	50		340	50		340	50		326	50		316	50		353	50		342	50		616	50		629	22
23																														23
24																														24
25																														25
26																														26
27																														27
28																														28
29																														29
30																														30
31																														31
32																														32
33																														33
34																														34
35																														35
36																														36
37																														37
38																														38
39																														39
40																														40
41																														41
42																														42
43																														43
44																														44
45																														45
46																														46
47																														47
48																														48
49																														49
50																														50
51																														51
52																														52
53																														53
54																														54
55																														55
56																														56
57																														57
58																														58
59																														59
60																														60

Recently John Rodrigues died & Parcel 8 to Wife - 51-203-05 Remit 11 Mission of Madera Office to Myers Add.

MILLVIEW
MOORE
HOME TRACT
Fig. Avenue
Fresno Flats
TOZER
RAYMOND
Jordan Tract
MINARET
IRRIGOSA
WOOLEY
RIVERVIEW
NICHOLSON
BORDEN
M.F. & T. CO.
INDA

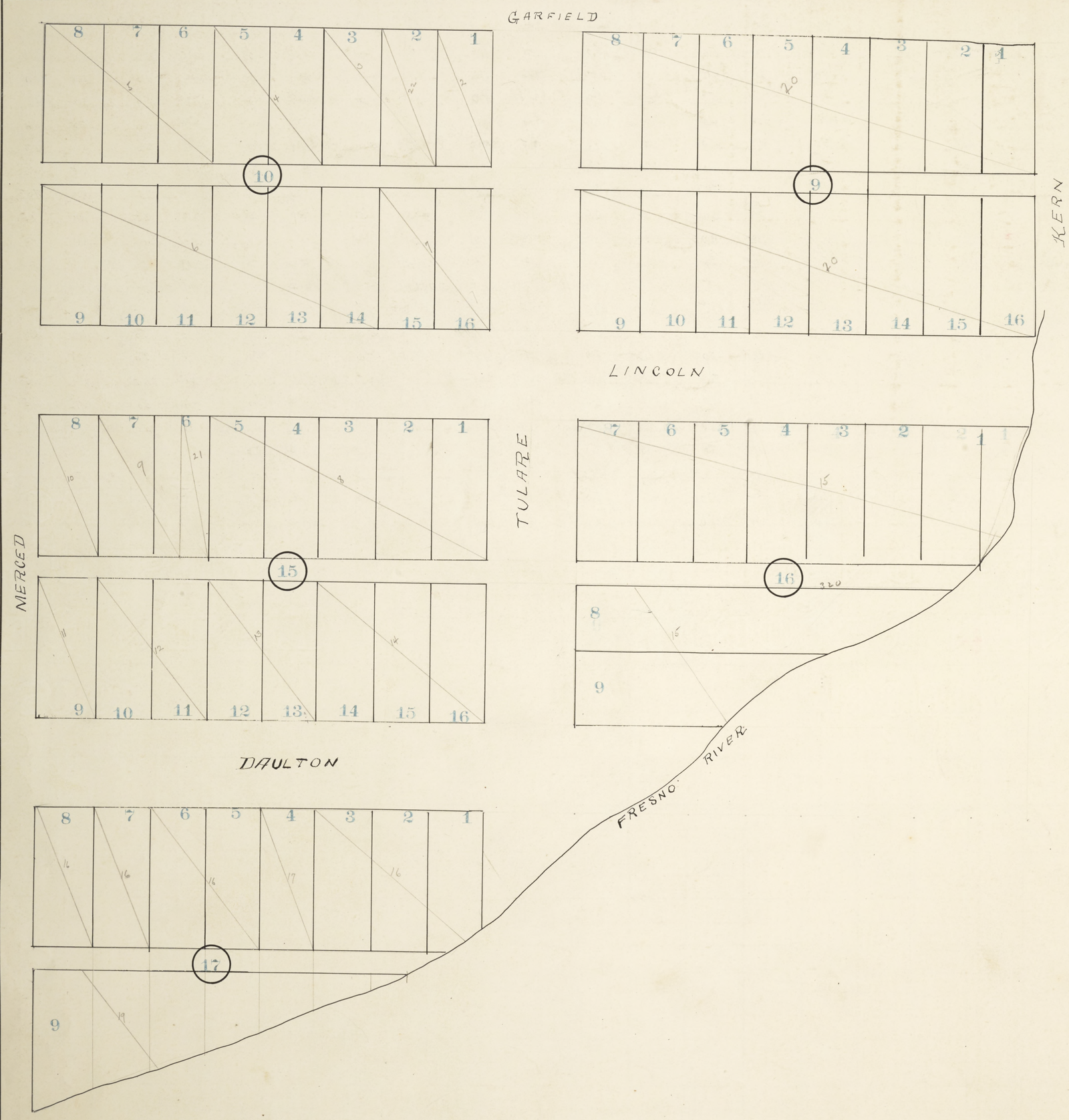
GARFIELD
LINCOLN
TULARE
MERCED
DAULTON
KERN
FRESNO RIVER
10
9
15
16
17
320

Myers Add. to Madera, I

	OWNER	TRANSFER	Mtg. Abts. Page	LOT	BLOCK	Value 1908 Land	Value 1908 Imp.	Check	Value 1909 Land	Value 1909 Imp.	Check	Value 1910 Land	Value 1910 Imp.	Check	Value 1911 Land	Value 1911 Imp.	Check	Value 1912 Land	Value 1912 Imp.	Check	Value 1913 Land	Value 1913 Imp.	Check	Value 1914 Land	Value 1914 Imp.	Check	Value 1915 Land	Value 1915 Imp.	Check	
1	The California-Nevada Copper Co. D07	Reid & Smith R.11		all	9			✓			✓						✓	Checked to No 20		✓			–			–			–	1
2	N. Rosenthal (D'03)			1	10			✓			✓						✓			✓			–			–			–	2
3	E. S. Davis E.F. Ogle	Hilda A. Ohier		2-3	10	40		264	40		267	40		264	40		363	40		258	40		262	20		615	20		630	3
4	P. L. Hargrove			4-5	10	40		404	40		389	40		348	40		345	40		360	40		329	40		581	40		654	4
5	M. L. Hamrick	Executed to C. B. Armstrong		6-7-8	10	60		337	60		337	60		324	60		314	60		307	60		316	60		615	60		678	5
6	M. Bauer			9 & 14	10	100		340	100		338	100		327	100		379	100		307	100		318	100		569	100		630	6
7	J. O'Brien (D-1901) R.12	H. E. Brammer		15-16	10			✓			✓						–		R.12	✓	50		261	50		636	50		898	7
8	E. S. Davis	E. F. Ogle		1 & 5	15	75		264	75		267	75		264	75		363	75		258	75		262	75		511	75		523	8
9	Levy & Brener H. E. Brammer	J. J. Rogani		N½ of 6-7	15	50		340	50		342	50		327	50		318	40		258	40		261	40		636	40		630	9
10	E. B. Baker	D'10		8	15	30	30	340	30	30	342			D'10			✓			✓			–			–			–	10
11	Manoah Hall W. S. Davis	Thomas L. Jordan		9	15	20		341	20		342	20		341	20		341	20		319	20		319	20		570	25		691	11
12	Sarah A. Hensley-Jordan	David A. P. Jordan		10-11	15	50	100	341	50	100	342	50	100	327	50	100	380	50	150	310	50	150	319	50	150	661	50	150	631	12
13	Elizabeth J. Grace (D'03) R.09	Thomas L. Jordan		12-13	15	Returned from 305 to 309		✓	50		348	50		385	50		380	50	10	310	50	10	319	50	10	662	50	10	631	13
14	Alex Goldstein (D'01) R.12	Martin Henry Dorn		14-15-16	15			D07			✓			–			✓	–	R.12	✓	60		320	75		570	75		631	14
15	Ann McKee	Returned to Jesse McKee		1 & 9	16	200	600	336	200	600	335	200	600	323	200	600	312	200	600	352	200	600	341	200	600	567	200	600	626	15
16	Martin Dorn			1-2-3-5-6-7-8	17	175	300	379	175	300	403	175	300	327	175	300	318	200	300	392	200	300	345	200	300	570	200	300	631	16
17	Mary Dorn			4	17						403			327			318			392			345			570			631	17
18	C. E. Adler (D'00)	Mr. Dorn R.11		7	17			✓			✓			✓			✓	Mr. Dorn R.11	Checked to No 16	✓			–			–			–	18
19	Isaia Pedrini			9	17	30	300	341	30	300	381	30	300	327	30	300	318	30	300	310	30	300	342	30	300	597	30	300	631	19
20	H. C. Reid & H. A. Smith	J. Wesley Smith & Arch J. Smith		all	9	–	–	–	–	–	✓	–	–	✓	–	–	✓	200		392	200		346	200		627	200		629	20
21	Ernest Delford Smith			E½ of Lot 6	15	–	–	✓	–	–	✓	–	–	✓	–	–	✓	15		366	15		371	15		616	15		630	21
22	Bessie McCamant			2	10																			20		661	20		630	22

Myers Add. to Madera,

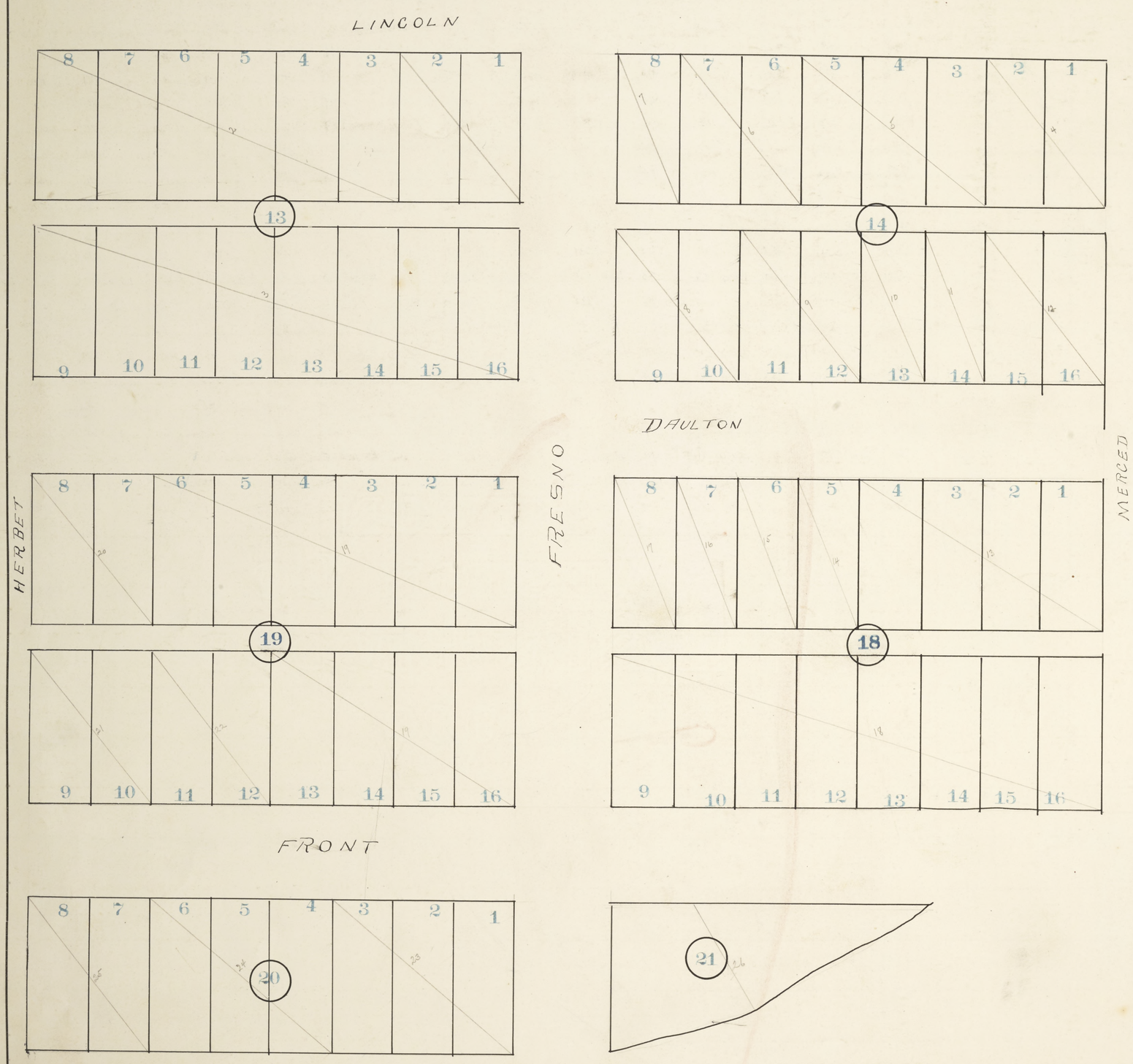

MADERA
PARSON
HUGHES
Miller & Lux
PARK
MACE
LANKERSHIM
MYERS
VALENZUELA
JOHNSON
DUSTHIMER
Parson & Dworack
DWORACK
SHARP

Myers Add. to Madera

	OWNER	TRANSFER	Mtg. Abts. Page	LOT	BLOCK	Value 1908 Land	Value 1908 Imp.	Check	Value 1909 Land	Value 1909 Imp.	Check	Value 1910 Land	Value 1910 Imp.	Check	Value 1911 Land	Value 1911 Imp.	Check	Value 1912 Land	Value 1912 Imp.	Check	Value 1913 Land	Value 1913 Imp.	Check	Value 1914 Land	Value 1914 Imp.	Check	Value 1915 Land	Value 1915 Imp.	Check	
1	Fred Barcroft			1-2	13	30		403	30		357	30		391	30		389	30		374	30		352	30		675	30		620	1
2	T. P. Cosgrave			3 to 8	13	110		396	110		411	110		383	110		375	110		295	110		345	110		593	Military 110		593	2
3	J. F. Daulton	Vademan Brashears	George Brashear 11	9 to 16	13	200		350	200		340	200		404	200		316	200		308	200		382	200	200	662	200	200	631	3
4	Lisetta Lecker			1-2	14	50		341	50		340	50		329	50		316	50		308	50		320	50		569	50		632	4
5	Samuel Dinkelspiel			3-4-5	14	75		341	75		340	75		328	75		317	75		353	75		320	75		570	75		632	5
6	George A. Kline			6-7	14	50		342	50		340	50		328	50		317	50		309	50		320	50		571	50		632	6
7	Ray Manasse			8	14	25		342	25		341	25		328	25		317	25		309	25		371	25		571	25		632	7
8	Rebecca Cohn			9-10	14	50		342	50		341	50		328	50		317	50		309	50		320	50		571	50		632	8
9	Morris Benas			11-12	14	50		342	50		341	50		329	50		317	50		309	50		321	50		571	50		633	9
10	Marks Benas	Deeded to State 1911		13	14	25		342	25		341	25		329	25		318	1911 D.S.		✓			–			–			–	10
11	Goldie Levy			14	14	25		343	25		341	25		329	25		318	25		309	25		321	25		571	25		633	11
12	Wm. T. Duncan			15-16	14	50	200	343	50	200	342	50	300	300	50	300	358	50	300	265	50	300	355	50	300	623	50	300	628	12
13	Esther Schwalbe			1 to 4	18	100		343	100		343	100		329	100		319	100		310	100		321	100		572	100		633	13
14	Freitas Silveria	Alex McCall		5	18	20		343	20		343	25		329	25		319	25		310	25		321	25		572	25		633	14
15	Jennie Franklin	(Deeded to State 1903)		6	18			✓			✓			✓			✓			✓			–			–			–	15
16	E. S. Davis	E. F. Ogle 11		7	18	20		264	20		267	20		264	20		363	20		258	20		262	20		511	20		523	16
17	Inez Winter	(D. 1903) Q.12 H. E. Brammer 13		8	18			✓			✓			✓			✓		Q.12	✓	25		261	25		636	25		598	17
18	Isaia Pedrini			9 to 16	18	180		341	180		381	180		327	180		318	180		310	180		342	180		597	180		631	18
19	J. B. Faust			1 to 6-13 to 16	19	150	250	379	200	250	343	200	500	330	200	500	319	200	500	353	200	500	342	200	500	596	200	500	502	19
20	Thomas L. Faust	James B. Faust 2d		7-8	19	50	100	379			343			330			319			353			342			596			502	20
21	Louisa Weishar	J. A. Dyer 12		9-10	19	50	150	344	50	150	344	50	350	330	50	350	319	50	350	375	50	350	332	50	350	619	50	350	528	21
22	T. T. Steffe			11-12	19	50	200	343	50	200	343	50	200	330	50	200	320	50	200	353	50	200	346	50	200	572	50	200	679	22
23	F. E. Crowell			1-2-3	20	75		344	75		344	75		330	75		320	75		311	75		321	75		572	75		633	23
24	E. S. Davis	E. F. Ogle 11		4-5-6	20	75		264	75		267	75		264	75		363	75		258	75		262	75		511	75		523	24
25	Freitas Silveria	Alex McCall		7-8	20	40		343	40		343	50		329	50		319	50		310	50		321	50		572	50		633	25
26	Isaia Pedrini			all	21	60		341	60		381	60		327	60		318	60		310	60		342	60		597	60		631	26
27																														27
28																														28
29																														29
30																														30
31																														31
32																														32
33																														33
34																														34
35																														35
36																														36
37																														37
38																														38
39																														39
40																														40
41																														41
42																														42
43																														43
44																														44
45																														45
46																														46
47																														47
48																														48
49																														49
50																														50
51																														51
52																														52
53																														53
54																														54
55																														55
56																														56
57																														57
58																														58
59																														59
60																														60

MILLVIEW
MOORE
HOME TRACT
Fig Avenue
Fresno Flats
TOZER
RAYMOND
Jordan Tract
MINARET
IRRIGOSA
WOOLEY
RIVERVIEW
NICHOLSON
BORDEN
M. F. & T. CO.
INDA

Myers Add. to Madera,

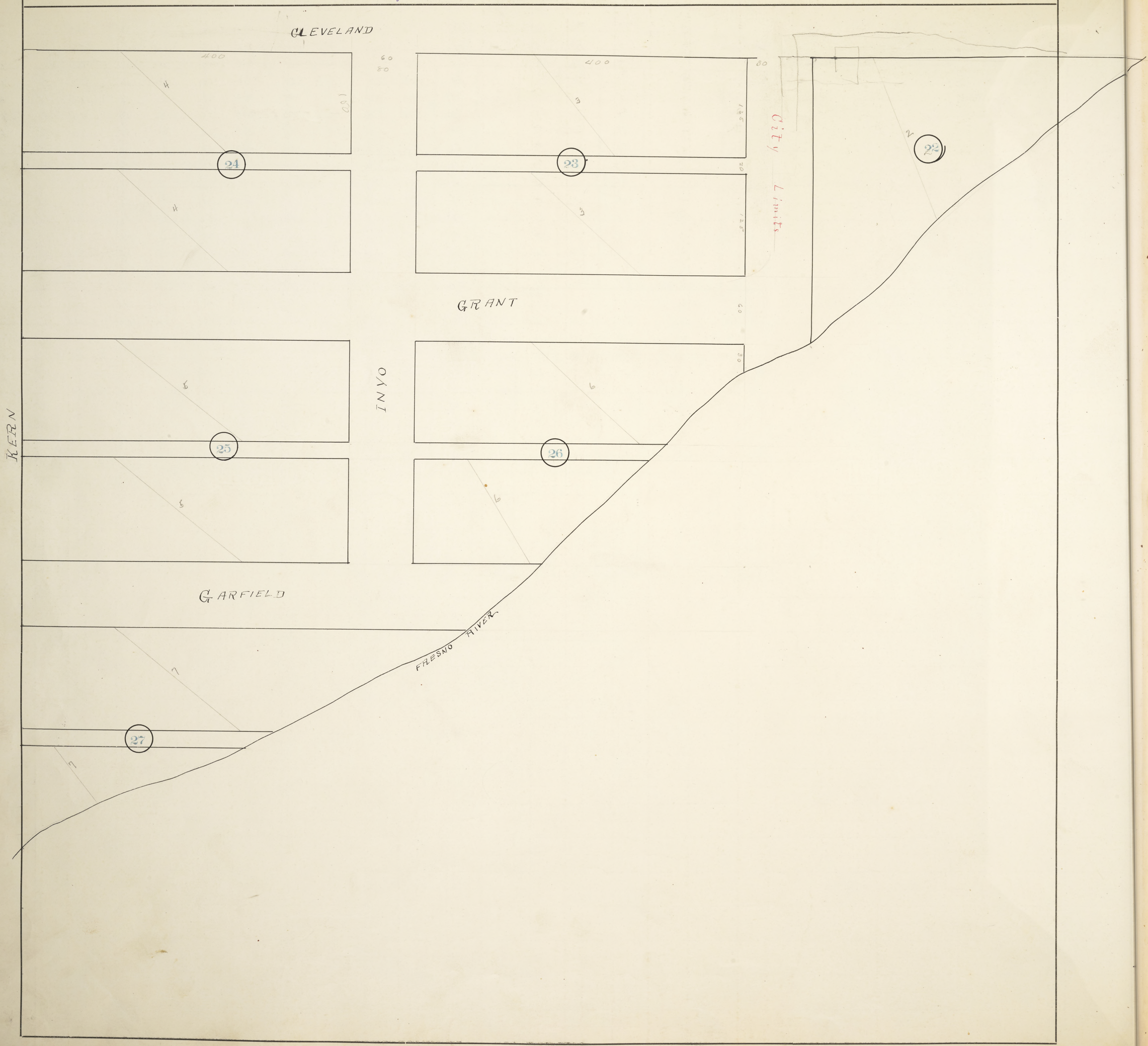
CLEVELAND
GRANT
GARFIELD
KERN
INYO
FRESNO RIVER
City Limits
24
23
22
25
26
27
400
400
60
80
80
20
20
20
160
160
160

Myers Add. to Madera,

		OWNER	TRANSFER	Mtg. Abts. Page	LOT	BLOCK	Value 1908 Land	Value 1908 Imp.	Check	Value 1909 Land	Value 1909 Imp.	Check	Value 1910 Land	Value 1910 Imp.	Check	Value 1911 Land	Value 1911 Imp.	Check	Value 1912 Land	Value 1912 Imp.	Check	Value 1913 Land	Value 1913 Imp.	Check	Value 1914 Land	Value 1914 Imp.	Check	Value 1915 Land	Value 1915 Imp.	Check	
	1	The California Nevada Copper Co.	Rec'd & Indexed D.O.T. R. 11		all	22-23-24-25-26-27			✓			✓			✓			✓	–	–	✓			–			–			–	1
Out	2	William H. Slater 12		Out	all	22	–		✓	–	–	✓	–	–	✓	–	–	✓	200	75	1	200	75	4	200	75	37	200	75	292	2
In	3	H. G. Reid + H. A. Smith 12	J. Wesley Smith & Arch J. Smith	In	all	23	–	–	–	–	–	–	–	–	–	–	–	✓	100		392	100		346	100		627	100		629	3
In	4	H. G. Reid + H. A. Smith 12	J. Wesley Smith & Arch J. Smith	Inside	all	24	–	–	✓	–	–	✓	–	–	✓	–	–	✓	100		392	100		346	100		627	100		629	4
In	5	H. G. Reid + H. A. Smith 12	J. Wesley Smith & Arch J. Smith	Inside	all	25	–	–	✓	–	–	✓	–	–	✓	–	–	✓	150		392	150		346	150		627	150		629	5
In	6	H. G. Reid + H. A. Smith 12	J. Wesley Smith & Arch J. Smith	Inside	all	26	–	–	✓	–	–	✓	–	–	✓	–	–	✓	100	700	392	100	700	346	700	700	627	100	700	629	6
In	7	H. G. Reid + H. A. Smith 12	J. Wesley Smith & Arch J. Smith	Inside	all	27	–	–	✓	–	–	✓	–	–	✓	–	–	✓	175		392	175		346	175		627	175		629	7
	8																														8
	9																														9
	10																														10
	11																														11
	12																														12
	13																														13
	14																														14
	15																														15
	16																														16
	17																														17
	18																														18
	19																														19
	20																														20
	21																														21
	22																														
	23																														
	24																														
	25																														
	26																														
	27																														
	28																														
	29																														
	30																														
	31																														
	32																														32
	33																														33
	34																														34
	35																														35
	36																														36
	37																														37
	38																														38
	39																														39
	40																														40
	41																														41
	42																														42
	43																														43
	44																														44
	45																														45
	46																														46
	47																														47
	48																														48
	49																														49
	50																														50
	51																														51
	52																														52
	53																														53
	54																														54
	55																														55
	56																														56
	57																														57
	58																														58
	59																														59
	60																														60

MILLVIEW
MOORE
HOME TRACT
Fig Avenue
Fresno Flats
TOZER
RAYMOND
Jordan Tract
MINARET
IRRIGOSA
WOOLEY
RIVERVIEW
NICHOLSON
BORDEN
M. F. & T. CO.
INDA

Tozer Add. to Madera.

TOZERS

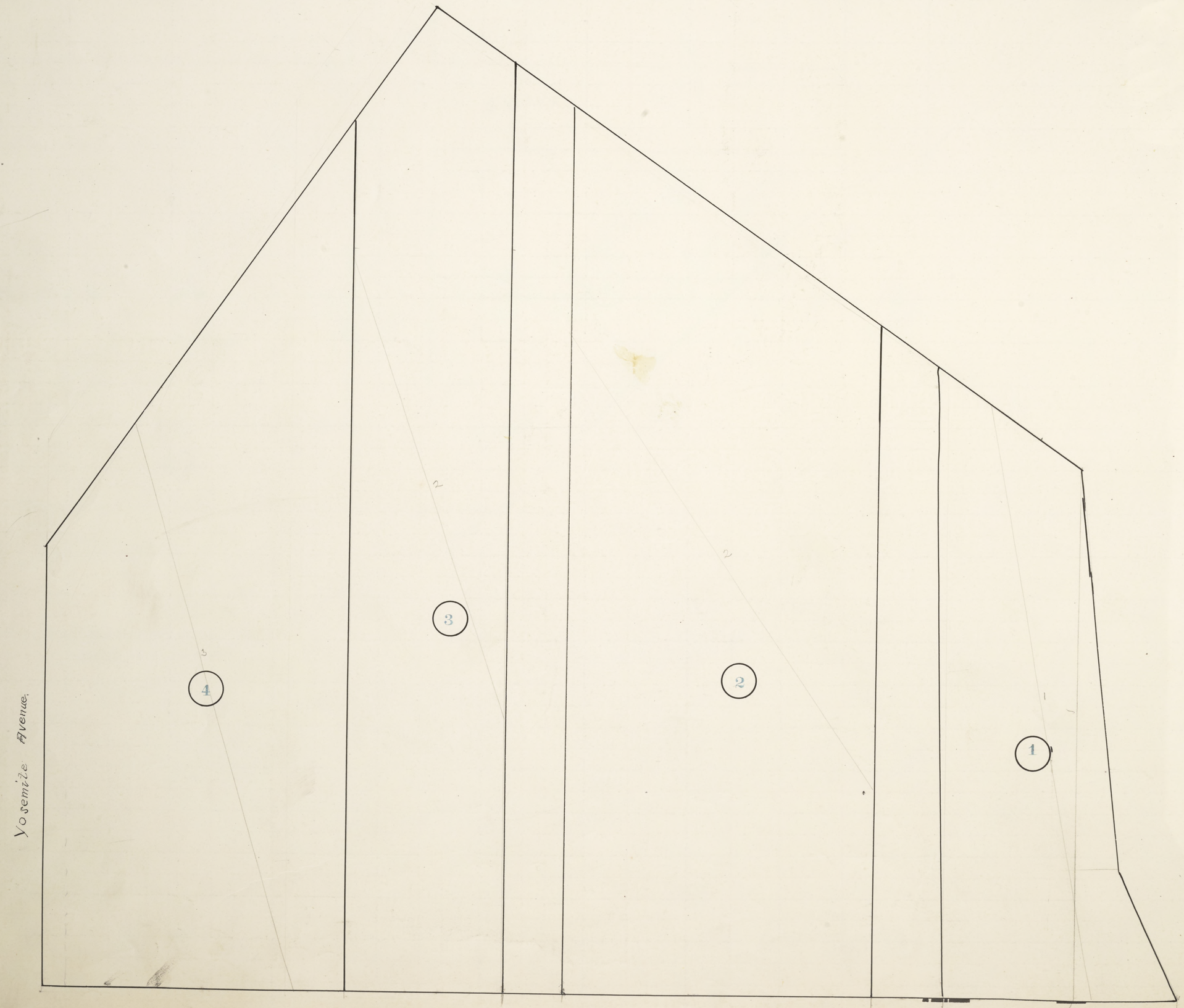

MADERA
PARSON
HUGHES
Miller & Lux
PARK
MACE
LANKERSHIM
MYERS
VALENZUELA
TOZER
JOHNSON
DUSTHIMER
Parson & Dworack
SHARP
DWORACK

Tozer Add. to Madera,

	OWNER	TRANSFER	Mtg. Abts. Page	LOT	BLOCK	Value 1908 Land	Value 1908 Imp.	Check	Value 1909 Land	Value 1909 Imp.	Check	Value 1910 Land	Value 1910 Imp.	Check	Value 1911 Land	Value 1911 Imp.	Check	Value 1912 Land	Value 1912 Imp.	Check	Value 1913 Land	Value 1913 Imp.	Check	Value 1914 Land	Value 1914 Imp.	Check	Value 1915 Land	Value 1915 Imp.	Check	
1	Geo. M. Chase & Sarah E. Bowman			all	1	300	350	154	300	350	111	300	350	9	300	350	6	300	350	13	300	350	5	300	350	38	300	350	33	1
2	Lingi Olivia			all	2-3	800	400	159	800	300	164	800	300	28	800	300	106	800	300	403	800	300	398	800	300	147	800	300	33	2
3	J. E. Tozer May Matteson	20 from Nora D. J. McMannis		all	4	500	300	86	500	300	165	500	300	9	500	300	7	500	300	13	500	300	5	500	300	167	500	450	33	3
4																														4
5																														5
6																														6
7																														7
8																														8
9																														9
10																														10
11																														11
12																														12
13																														13
14																														14
15																														15
16																														16
17																														17
18																														18
19																														19
20																														20
21																														21
22																														22
23																														23
24																														24
25																														25
26																														26
27																														27
28																														28
29																														29
30																														30
31																														31
32																														32
33																														33
34																														34
35																														35
36																														36
37																														37
38																														38
39																														39
40																														40
41																														41
42																														42
43																														43
44																														44
45																														45
46																														46
47																														47
48																														48
49																														49
50																														50
51																														51
52																														52
53																														53
54																														54
55																														55
56																														56
57																														57
58																														58
59																														59
60																														60

MILLVIEW
MOORE
HOME TRACT
~ Fig Avenue ~
Fresno Flats
RAYMOND
Jordan Tract
MINARET
IRRIGOSA
WOOLEY
RIVERVIEW
NICHOLSON
BORDEN
M. F. & T. CO.
INDA

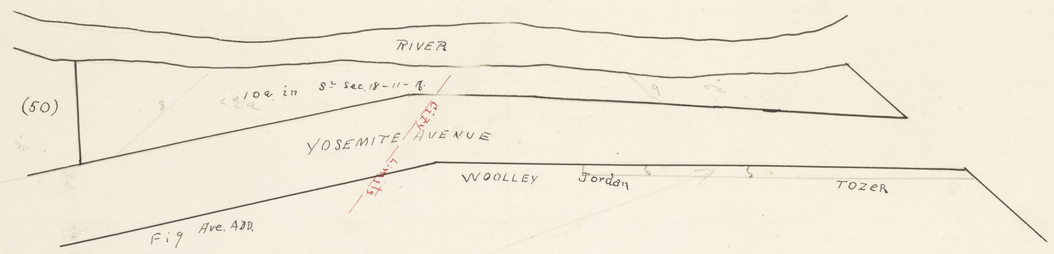
RIVER
(50)
YOSEMITE AVENUE
WOOLLEY
Jordan
TOZER
Fig Ave. ADD.

Jordan

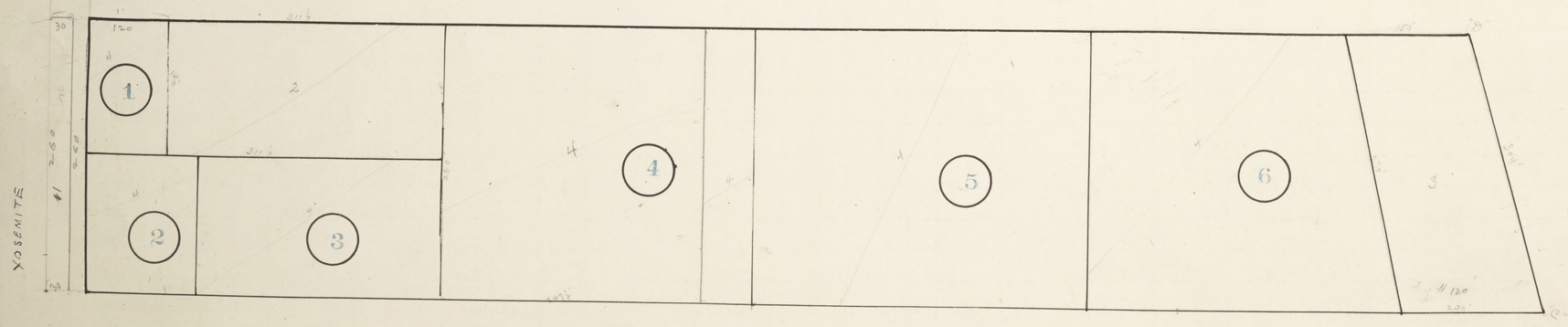
YOSEMITE
1
2
3
4
5
6

	OWNER	TRANSFER	Mtg. Abts. Page	LOT	BLOCK	Value 1908 Land	Value 1908 Imp.	Check	Value 1909 Land	Value 1909 Imp.	Check	Value 1910 Land	Value 1910 Imp.	Check	Value 1911 Land	Value 1911 Imp.	Check	Value 1912 Land	Value 1912 Imp.	Check	Value 1913 Land	Value 1913 Imp.	Check	Value 1914 Land	Value 1914 Imp.	Check	Value 1915 Land	Value 1915 Imp.	Check
1	Miss Ada Bessie Claydon			~~2475 x 2460 ft in N part of~~ Lot 4		100		85	100		111	100		10	100		50	100		57	Checked	# 4	✓			—			—
2	Nancy M. Bryan	Jake Bohlaber 28	423	140 x 311 ft (more)		100	250	85	100	250	111	100	250	409	100	250	122	100	250	416	100	250	399	100	250	346	100	250	33
3	J. L. Taylor	H. H. Baker 1st		150 x 304 x 230 x 270 ft	S½ of Indian Tract	100	25	86	100	25	445	100	25	184	100	25	51	100	25	57	100	25	5	100		346	100		41
4	Thomas Claydon H. H. Tibbits	Maria Tibbits		~~Lots 1 to 6~~	Indian Tract	300	100	85	300	100	111	300	100	10	300	100	50	300	100	57	400	200	6	400	200	39	700	250	368
5	J. E. Tozer			40 x 125 ft		50		86		Rec'd				✓			✓			✓						—			—
6																													
7																													
8	Crown Investment Company	W. A. Griffin 12		~~Commence in side line~~	~~S 18 4/8~~	200		406	200		352	200		362	200		252	200		378	300		251	300		671	300		684
9	Crown Investment Company	W. A. Griffin 12		5 acres outside line	~~S 18 11/18~~	100		415	100		445	100		127	100		51	125		239	125		14	125		420	125		369
10																													
11		W. C. + M. J. Cox		260 ft long in front of Lots 1 + 2																							25		116
12																													
13																													
14																													
15																													
16																													
17																													
18																													
19																													
20																													
21																													
22																													
23																													
24																													
25																													
26																													
27																													
28																													
29																													
30																													
31																													
32																													
33																													
34																													
35																													
36																													
37																													
38																													
39																													
40																													
41																													
42																													
43																													
44																													
45																													
46																													
47																													
48																													
49																													
50																													
51																													
52																													
53																													
54																													
55																													
56																													
57																													
58																													
59																													
60																													

Insert at

MILLVIEW
MOORE
HOME TRACT
Fig Avenue
Fresno Flats
RAYMOND
MINARET
IRRIGOSA
WOOLEY
RIVERVIEW
NICHOLSON
BORDEN
M. F. & T. CO.

Woolev Add. to Madera,

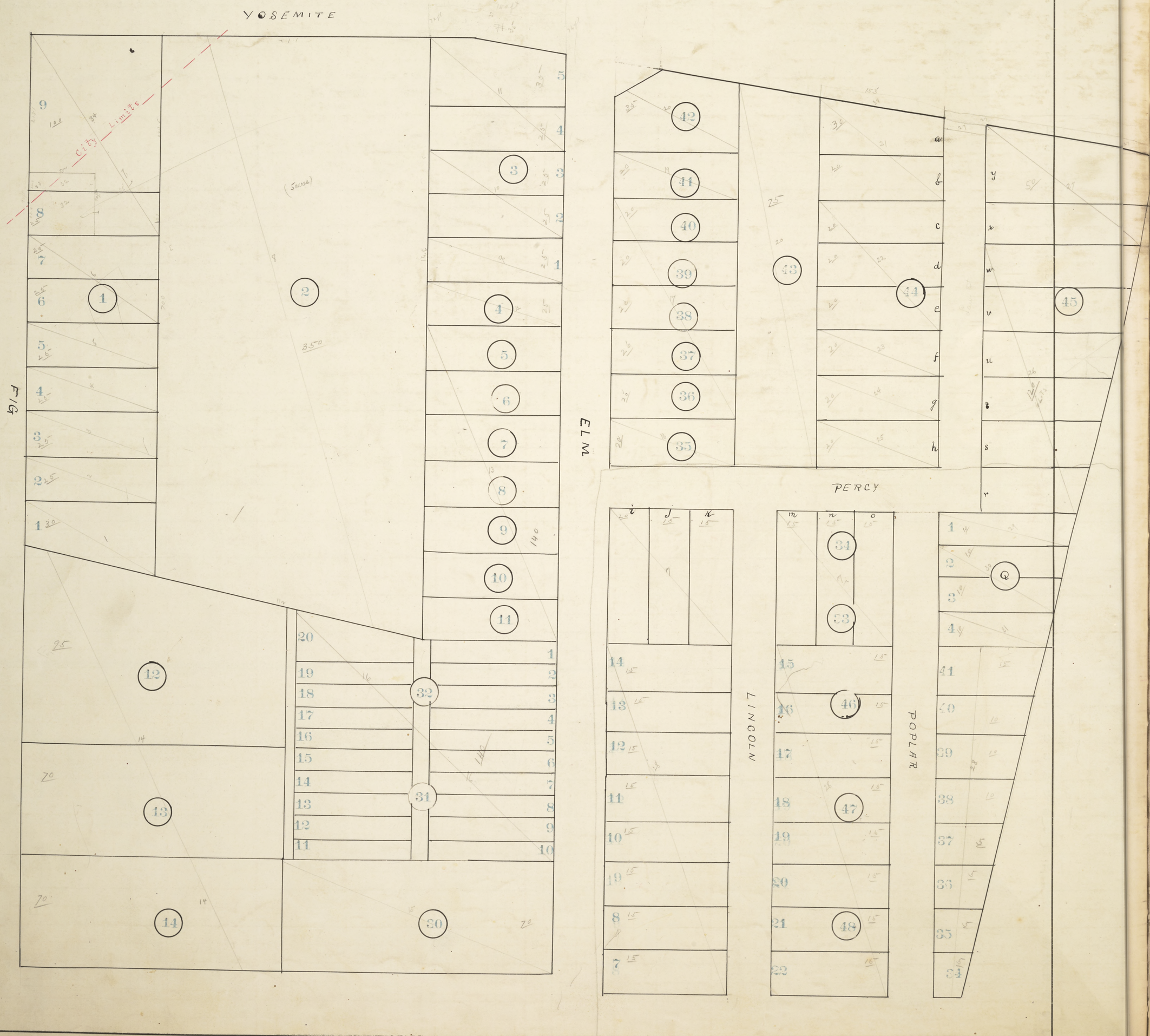

MADERA
PARSON
HUGHES
Miller & Lux
PARK
MACE
LANKERSHIM
MYERS
VALENZUELA
TOZER
JOHNSON
MADE
DUSTHIMER
Parson & Dworack
WOOLEY
DWORACK
SHARP

Wooley Add. to Madera.

		OWNER	TRANSFER	Mtg. Abts. Page	LOT	BLOCK	Value 1908 Land	Value 1908 Imp.	Check	Value 1909 Land	Value 1909 Imp.	Check	Value 1910 Land	Value 1910 Imp.	Check	Value 1911 Land	Value 1911 Imp.	Check	Value 1912 Land	Value 1912 Imp.	Check	Value 1913 Land	Value 1913 Imp.	Check	Value 1914 Land	Value 1914 Imp.	Check	Value 1915 Land	Value 1915 Imp.	Check	
	1	D. F. Edwards			1	1	40		159	40		456	40		184	40		106	40		8	40		117	40		347	40		116	1
	2	J. G. Edwards			2	1	40		218	40		437	40		184	40		126	40		197	40		116	40		148	40		118	2
	3	New Home Sewing Machine Company			3	1	40		144	40		119	40		10	40		7	40		8	40		5	40		38	40		117	3
	4	W. L. Maxwell			4	1	40	100	144	40	100	120	40	100	10	40	100	7	40	100	8	40	100	5	40	100	38	40	100	280	4
	5	Thos. Costain	H. & E. Brammer 12		5	1	40		145	40		120	40		10	40		89	40		8	40		6	40		347	40		121	5
	6	Margaret Hopkins (Estate)			6-7	1	80	20	145	80	20	120	80	20	11	80	20	7	80	20	9	80	20	59	80	20	38	80	20	117	6
Out	7	V. R. Jameson. Charles H. Jameson 12	Anna B. Lichtig 15	159	8	1	75		146	75		120	75		11	75		8	75		10	75		6	75		38	75		280	7
	8	A. & N. Stephens	Isadore V. Stephens 2		all	2	250	50	146	250	50	120	250	50	11	250	50	107	250	50	9	250	50	6	250	50	39	250	100	293	8
	9	Mary E. Storrer			1	3	25		146	25		121	25		11	25		7	25		9	25		59	25		39	25		118	9
	10	Mrs. E. A. Hill			2-3	3	50		146	50		121	50		11	50		8	50		9	50		60	50		39	50		118	10
	11	V. H. Tibbitts.	M. Tibbitts 15		4-5	3	50	25	47	50	25	37	50	25	184	50	25	227	75	25	213	50	25	6	50	25	39	50	25	368	11
	12	Mary E. Storrer.			all	4	25		146	25		121	25		11	25		7	25		9	25		59	25		39	25		118	12
	13	Robert L. Hargrove			all	5-6-7-8-9-10-11	140		446	140		444	140		154	140		45	140		175	140		108	140		40	140		281	13
	14	Mary J. Gould.			all	12-13-14	assessed on next page								✓			✓			✓			—			39			—	14
	15	Mrs. L. Alley.			all	30	60	100	449	60	100	444	60	100	131	60	100	54	60	100	421	60	100	60	60	100	148	60	100	119	15
	16	Mary E. Butler			all	31-32	125		450	125		70	125		416	125		248	125		425	125		406	125		418	125		35	16
	17	R. L. Hargrove			all	39-40. 33-34-35-37-38.	260		446	260		444	260		154	260		45	260		175	260		108	260		40	260		281	17
	18	V. G. Uridge (Deeded to State 1913) R 12	H. & E. Brammer		all	35			✓			✓			✓			✓		R 12	✓	50		6	50		347	50		121	18
	19	J. D. Etter	J. D. Etter Estate Co.		all	41	25		147	25		457	25		184	25		9	25		11	25		224	25		167	25		35	19
	20	Christian Stein	Herman L. Stein 14		all	42-43	100		152	100		193	100		410	100		106	100		400	100		398	100		346	100		292	20
	21	J. M. Breeman	John B. Williams 13		A-B	44	50		148	50		122	50		13	50		10	50		9	50		7	50		41	50		280	21
	22	R. L. Hargrove			C-D-E	44	60			60		444	60		154	60		45	60		175	60		108	60		40	60		281	22
	23	A. N. Wooley (Deed 1902 + 1903) R 12	H. & E. Brammer 12		F	44			✓			✓			—			✓		R 12	✓			6			347			—	23
	24	Matilda Knox (Deed 1902 + 1903) R 12	H. & E. Brammer 13		G	44			✓			✓			—			✓		R 12	✓	120		6	120		347	120		121	24
	25	R. J. Wooley (Deed 1903) R 12	H. & E. Brammer 13		H	44			✓			✓			—			✓		R 12	✓			6			347			—	25
	26	R. L. Hargrove			R.S.T.U.V.W.	45.	120		446	120		444	120		154	120		45	120		175	120		108	120		40	120		281	26
	27	Jesse E. Larew		244	V-Y	45	50	250	148	50	250	123	50	250	13	50	250	11	50	250	12	50	250	8	50	250	41	50	250	293	27
	28	Ansel E. Gregory			all	46-47-48	assessed on next page					✓			—			✓			✓			—			—			—	28
	29	Julia J. Owen			1	Q	30		148	30		123	30		14	30		9	30		11	30		6	30		148	30		293	29
	30	C. A. Larew	Nelson N. Logan 14		2-3	Q	50		243	50		147	50		236	50		164	50		134	50		189	50		256	50		116	30
	31	Rachael A. Pierce-Payne.	Wilburn C. Cox 15		4	Q	10		159	10		443	10		14	10		10	10		11	10		224	10		339	10		116	31
Out	32	Emily Klein		344 12	all Eg Sing line of Jones & Blue Tom Co. 75 feet of 8.	1	35	100	145	35	100	121	35	100	409	35	100	8	35	100	401	35	100	225	35	100	339	35	100	293	32
In	33	Emily Klein		344 12	all West of Jones and Sing of Jones	1	15		345	15		344	15		385	15		320	15		311	15		371	15		628	15		479	33
In	34	V. R. Jameson. Charles H. Jameson 12	Anna B. Lichtig	159	all West of the line of Blue Tom Company	1	75	200	344	75	200	345	75	200	330	75	200	320	75	200	311	75	200	322	75	200	572	75	200	634	34
	35	Mrs. Emma J. Allison 12			Dwelling house 76 x 150 x 72 x 7 North of Lot 5.																										35
	36																														36
	37		H. L. + M. Cox 12		175 ft long in front Lots 2 & 3.																							15		116	37
	38		C. H. McCormack.		150 ft long in front of Lot 4.																							20		117	38
	39		Hans P. Anderson.		45 x 25 ft in front of Lots 1 & 2 Block 42																							75		327	39
	40		H. L. Stein		251 ft long in front of Lots 42 & 43.																							25		292	40
	41																														41
	42																														42
	43																														43
	44																														44
	45																														45
	46																														46
	47																														47
	48																														48
	49																														49
	50																														50
	51																														51
	52																														52
	53																														53
	54																														54
	55																														55
	56																														56
	57																														57
	58																														58
	59																														59
	60																														60

MILLVIEW
MOORE
HOME TRACT
Fig Avenue
Fresno Flats
RAYMOND
MINARET
IRRIGOSA
RIVERVIEW
NICHOLSON
BORDEN
M. F. & T. CO.

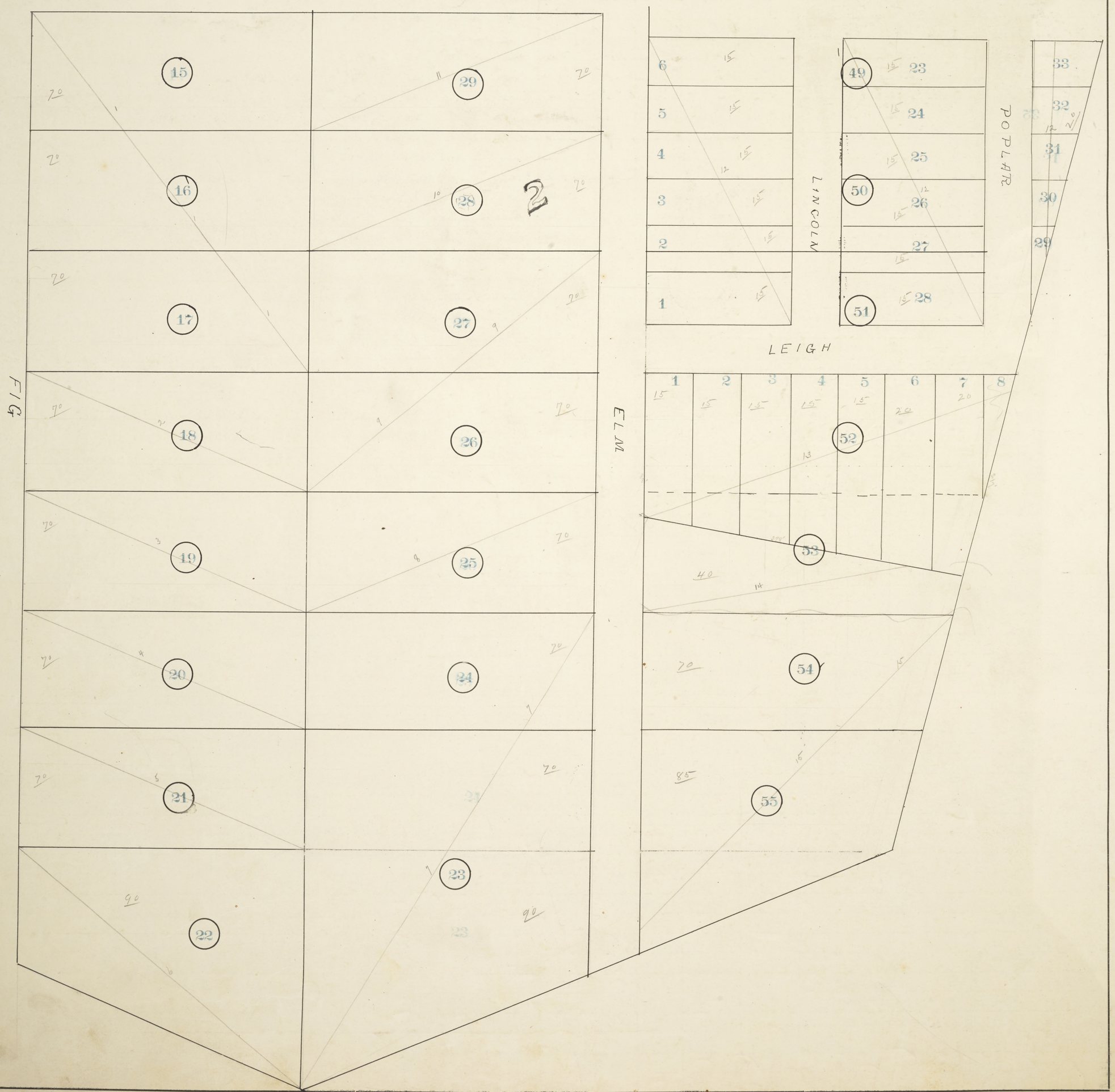
15
16
17
18
19
20
21
22
29
28
27
26
25
24
23
FIG
ELM
6
5
4
3
2
1
49
50
51
52
53
54
55
LINCOLN
LEIGH
POPLAR
33
32
31
30
29
1 2 3 4 5 6 7 8
2

Wooley Add. to Madera

	OWNER	TRANSFER	Mtg. Abts. Page	LOT	BLOCK	Value 1908 Land	Value 1908 Imp.	Check	Value 1909 Land	Value 1909 Imp.	Check	Value 1910 Land	Value 1910 Imp.	Check	Value 1911 Land	Value 1911 Imp.	Check	Value 1912 Land	Value 1912 Imp.	Check	Value 1913 Land	Value 1913 Imp.	Check	Value 1914 Land	Value 1914 Imp.	Check	Value 1915 Land	Value 1915 Imp.	Check	
1	Mary J. Gould (assumed by E.J. Gould)			all	12-13-14 15-16-17	350	200	146	350	200	121	350	200	12	350	200	10	350	200	10	350	200	7	350	200	39	350	200	34	1
2	Bessie Alley Robertson			all	18	60	200	159	60	200	413	60	200	445	60	200	90	60	200	401	60	200	117	60	200	347	60	200	280	2
3	Nettie Vandrem			all	19	60	60	146	60	60	127	60	60	12	60	60	8	60	60	401	60	60	140	60	60	347	60	60	34	3
4	Mary Jane Jump	G. Bonsi 12		all	20	60	50	147	60	50	122	60	50	12	60	50	8	60	50	10	60	50	7	60	50	40	60	50	34	4
5	Ursula Vaddell	Anna R. Weisenburger 12		all	21	60		147	60		122	60		12	60		9	60		10	60		7	60		40	60		118	5
6	Hayden Payne	Manuel Cabral 12		all	22	80	40	147	80	40	456	80	40	433	80	40	9	80	40	10	80	40	224	80	40	348	80	40	118	6
7	Mary Bancroft			all	23-24	180		147	180		164	180		433	180		107	180		401	180		7	180		40	180		34	7
8	H. M. Johnson & G.C. Lewis			all	25	60		147	60		117	60		3	60		2	60		2	60		1	60		32	60		291	8
9	Dora Krohn			all	26-27	100			100		132	100		13	100		156	100		107	100		169	100		256	100		117	9
10	H. M. Alley	Jacob Schmitz 10		all	28	60	50	82	60	50	430	60	50	12	60	50	9	60	100	11	60	100	24	60	100	41	60	100	34	10
11	Mary J. Alley			all	29	60	50	440	60	50	457	60	50	13	60	50	107	60	50	401	60	50	224	60	50	348	60	50	293	11
12	Edna E. Gregory			all	46-47-48 49-50-51	500		148	500		122	500		14	500		10	500		11	500		8	500		41	500		119	12
13	Edna E. Gregory			Fol. N. Lot	52-53			148			122			14			10			11			8			41			119	13
14	Lazar Del Porte			Fol. S. Lot	52-53	200	50	149	200	50	165	200	50	14	200	50	10	200	50	402	200	50	8	200	50	42	200	50	119	14
15	Lazar Del Porte			all	54-55			149			165			14			10			402			8			42			119	15

Nicholsons Add. to Madera,

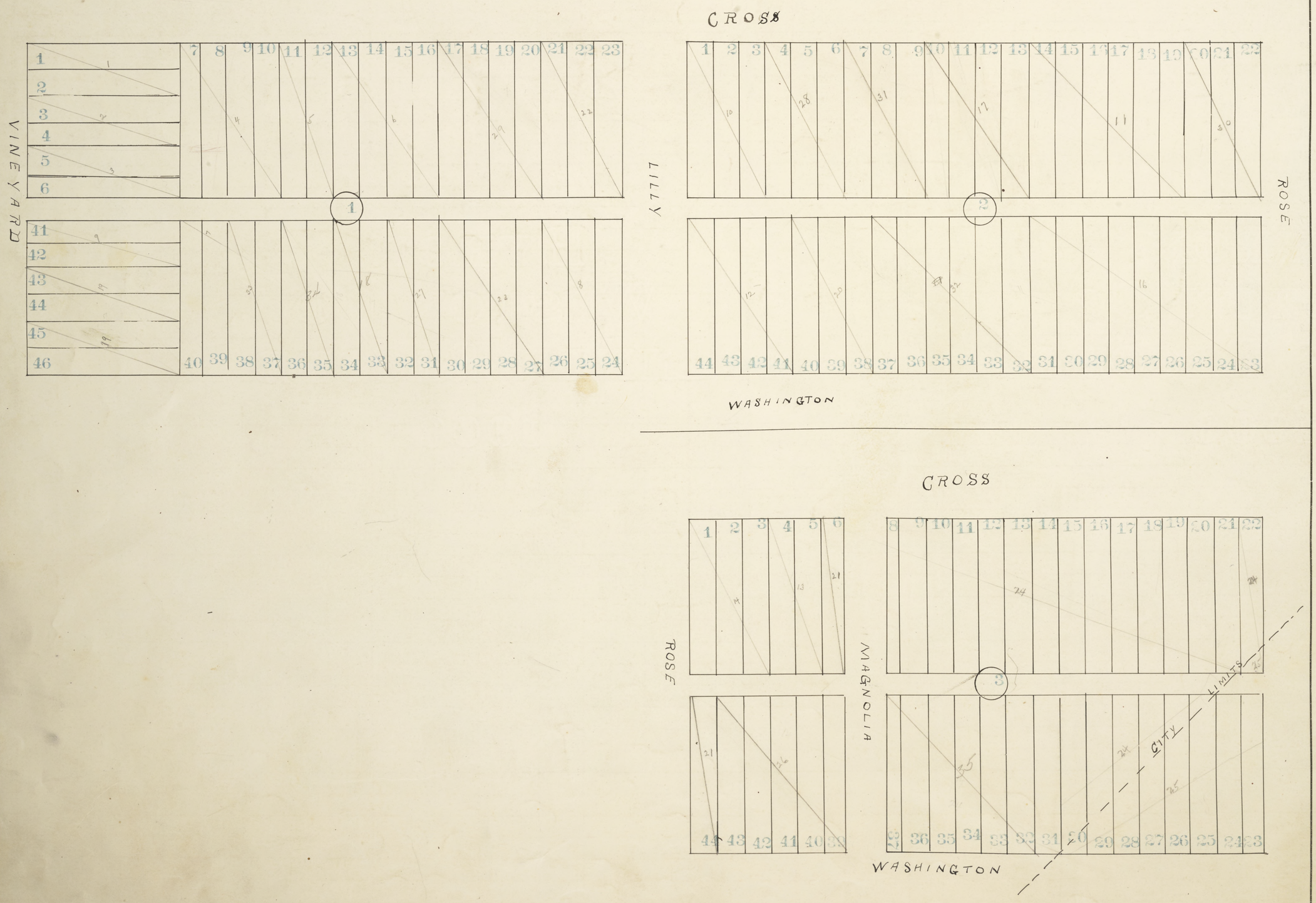

Nicholsons Add. to Madera,

	OWNER	TRANSFER	Mtg. Abts. Page	LOT	BLOCK	Value 1908 Land	Value 1908 Imp.	Check	Value 1909 Land	Value 1909 Imp.	Check	Value 1910 Land	Value 1910 Imp.	Check	Value 1911 Land	Value 1911 Imp.	Check	Value 1912 Land	Value 1912 Imp.	Check	Value 1913 Land	Value 1913 Imp.	Check	Value 1914 Land	Value 1914 Imp.	Check	Value 1915 Land	Value 1915 Imp.	Check	
1	Enterprise Brewing Company			1-2	1	30		344	30		345	30		331	30		320	30		311	30		322	30		573	30		634	1
2	Philip Deisroth W.S. Orvis	W. H. Grubbe		3-4	1	50		345	50		345	30		331	30		321	30		311	40		322	40	300	597	40	300	679	2
3	H. Kaplan	San Joaquin Valley Land Co. (Ltd)		5-6	1	40		345	40		345	30		331	30		321	30		312	30		322	30		628	30		634	3
4	E. J. McGowan			7 & 10	1	80		345	80		345	60		331	60		321	60		312	60		323	60		573	60		634	4
5	John Bennett	Cora May Bennett 1/2 W. Bennett 1/2 - Mrs. M. Bennett 1/2		11-12	1	50		346	50		346	30		331	30		321	30		312	30		323	30		573	30		634	5
6	Emma J. Goode	Arthur T. Barker		13 & 16	1	80	50	388	80	50	373	80	50	393	80	50	366	80	50	375	80	50	387	80	50	573	80	50	635	6
7	W. S. Orvis			39 ~~37~~ 40 - ~~44~~	1	390		400	500		387	380	100	375	240		358	200		312	120		322	40	50	570	40	50	576	7
8	S. Arme			24-25-26	1	60		376	60		390	60		386	60		394	60		366	60		323	60		573	60		635	8
9	Henry & Julius Heilheimer Trustees	Lillian Fleisig		41-42	1	50		346	50		346	30		332	30		321	30		313	30		323	30		574	30		635	9
10	Enterprise Brewing Co.			1-2-3	2	45		344	45		345	45		331	45		320	45		311	45		322	45		573	45		634	10
11	W. S. Orvis			14 to 19 - ~~21-27~~	2	320		400	420		387	360	300	375	360	250	358	300	200	312	190		322	100		570	100		576	11
12	Michael Kieley			41 & 44	2	60		346	60		346	60		332	60		322	60		314	60		324	60		575	60		680	12
13	J. M. Dempsey D.S. 11 R. 12	Mrs. J. M. Dempsey		4-5	3	30		346	30		346	30		332	30		322	1911 D.S.		✓	R. 30		379	30		617	30		636	13
In 14	W. S. Orvis	G. Danri & Olive Danri		1-2-3	3	190		400	250		387	350	275	375	350	225	358	45		312	45		322	45	300	597	45	300	681	14
Out 15	W. S. Orvis			22-24 Tolles' Plat	3	35		415	40		444	40		433	40		11	Check No.	25	✓			–			–			–	15
16	Ancil Sylvester Hutchens	G. H. Austin		23 & 31	2	135		346	135		346	135		321	135		322	135		364	135		370	135		666	135		622	16
17	Mrs. N. A. Boring			10 to 13	2	–		–	–		–	30	30	332	30	30	359	30	30	313	60	30	324	60	30	574	60	30	636	17
18	Frances Harrenstein O.M. Dempsey	W. S. Orvis		33 & 34	1	–		–	–		–	80		358	80		358	80		354	80		384	80		570	40		576	18
19	Frank Palacio			43-44-45-46	1	–		–	–		–	30		332	30		322	30		313	30		324	80		574	80		635	19
20	Ancil Sylvester Hutchens	Lee A. Sloan		38-39-40	2	–		–	–		–	45		404	45	55	322	45	55	392	45	55	389	45	55	628	45	55	680	20
21	Jesse Perry C. C. Moore	Lottie Briggs		6-44	3	–		–	–		–	–		–	40		380	40		393	40	50	315	40	50	566	40	50	624	21
22	A. L. Gressan			21-22-23	1	–		–	–		–	–		–	60		395	60	40	313	60	40	342	60	40	597	60	40	635	22
23	Claude Washington			27 to 30	1	–		–	–		–	–		–	80	100	395	80	100	313	80	100	323	80	100	662	80	100	680	23
In 24	E. B. Yost	W. S. Orvis	Inside	Tol. 22 Tol. 25 to 30 Blk. 21 - ~~X to X~~	3	–		–	–		–	–		–	–		–	260		393	365	250	322	365	250	570	265		576	24
Out 25	E. B. Yost	W. S. Orvis	Outside	Tol. 22 Tol. 25 to 30 23-24	3	–		–	–		–	–		–	–		–	40		403	40		10	40		44	80	100	38	25
26	Stella Garner			39 to 43	3	–		–	–		–	–		–	–		–	50	25	314	50	175	324	50	175	663	50	175	681	26
27	J. S. Hilley	W. S. Orvis		31-32	1	–		–	–		–	–		–	–		–	40		353	40		395	40	50	574	40	50	576	27
28	G. E. Boring			4-5-6	2	–		–	–		–	–		–	–		–	60	50	392	45	50	342	45	50	574	45	50	636	28
29	Henry Nelson	Carrie M. Hudelson		17 to 20	1	✓		✓	✓		✓	✓		✓	✓		✓	✓		✓	80		391	80		662	80		680	29
30	Clark E. Kast			20 to 22	2	✓		✓	✓		✓	✓		✓	✓		✓	✓		✓	50	250	268	50	250	619	50	250	531	30
31	Henrietta L. Tolladay			7 to 9	2	✓		✓	✓		✓	✓		✓	✓		✓	✓		✓	45	200	394	45	200	662	45	200	680	31
32	Thomas A. McElligott			32 to 37	2																			90		617	90		636	32
33	Blanche Harder			37-38	1																			40	300	601	40	300	687	33
34	Carrie M. Huddleson			~~35-36~~	1																						40		680	34
35	Wesley Martin			31 to 37	3																						105	250	681	35

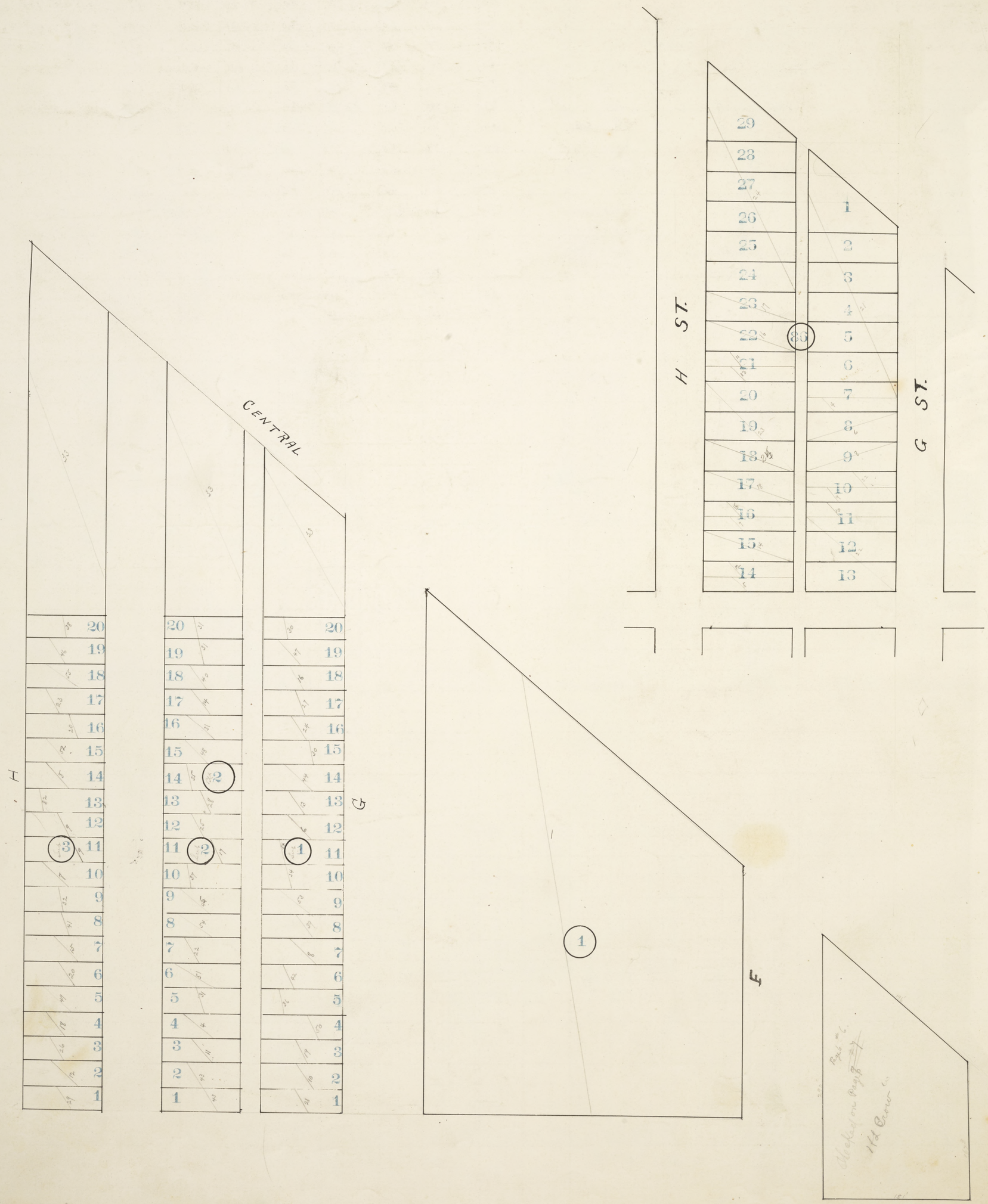

MADERA PARSON HUGHES Miller & Lux PARK MACE LANKERSHIM MYERS VALENZUELA TOZER JOHNSON MADE DUSTHIMER WOOLEY Parson & Bennett NICHOLSON DWORACK SHARP M. F. & T. CO.

M. F. & T. Co's Add. to Madera,

	OWNER	TRANSFER	Mtg. Abts. Page	LOT	BLOCK	Value 1908 Land	Value 1908 Imp.	Check	Value 1909 Land	Value 1909 Imp.	Check	Value 1910 Land	Value 1910 Imp.	Check	Value 1911 Land	Value 1911 Imp.	Check	Value 1912 Land	Value 1912 Imp.	Check	Value 1913 Land	Value 1913 Imp.	Check	Value 1914 Land	Value 1914 Imp.	Check	Value 1915 Land	Value 1915 Imp.	Check
1	C. Pennycook			all	1	200	200	347	200	200	381	200	300	333	200	300	380	200	300	354	200	300	371	200	300	663	200	300	636
2	China Town			all	2							1000	1000	407	1000	1000	395	1000	1000	354	1000	1000	324	Block 86 City of Madera		—			—
3	Crown Investment Co.			Checked with No 7 in Town of Madera Block 22 Page 7														Block 86 City of Madera being a subdivision of Lot 2 of M. F. & T. Co's 1st Add. to Madera.											
4	Ah Pie			4	Sub 2	30		380	30		381							#4 Quan Lung						30		676	30		637
5	" "			14	" 3	30		380	30		381							5 Quan Lung											
6	Ah Pie + Ye Wah			12	Sub 1	30		380	30		381							6 Chun Yen						45	100	676	45	100	637
7	" " + " "			10	" 3	30		380	30		381							7 Chun Yen											
8	Ah Sing			7	Sub 1	30		380	30		382							8 Woo Too				E M Spencer		30		676	30	40	637
9	" "			11-12	" 3	60	50	380	60	50	382							9 Dung Sang Lung						15		676	15		637
10	Ah Pie			2	Sub 1	30		381	30		382							10 Woo Wah Fung						30		676	30		638
11	" "			3	" 2	30		381	30		382							11 Woo Wah Fung											
12	" "			2	" 3	30		381	30		382							12 On Wo						30	100	677	30	100	638
13	Chee Kung Tong			13	Sub 1	30	60	381	30	60	382							13 On Wo											
14	" " "			17	" 2	30	60	381	30	60	382							14 Tong Gee Tong						30	150	677	30	150	638
15	" " "			7	" 3	30		381	30		382							15 Chee Kong Tong				Chinese Free Mason Society							
16	China Yen			18	Sub 1	30		381	30		382							16 Chee Kong Tong				Chinese Free Mason Society		75	100	677	75	100	639
17	" "			11	" 2	30		381	30		382							17 Chee Kong Tong				Chinese Free Mason Society							
18	" "			4	" 3	30		381	30		382							18 Leong Hoy						30	100	677	30	100	638
19	China Young			3	Sub 1	30		381	30		382							19											
20	" "			10 Sub. Mt. Home 6	" 3	30		381	30		382							20											
21	Dong Chong + Quong Sang			1	Sub 1	30		381	30		383							21 Woo Wah Chong											
22	" " + " "			7	" 2	30	200	381	30	100	383							22 Woo Wah Chong						555	350	677	525	350	637
23	" " + " "			17	" 3	30		381	30		383							23 Woo Wah Chong											
24	Len Wah	Wong Kee; Wong Kew; Tong Be Tong; Le Hum; Wo Pai; Gee Wah; Ah Pie		16	Sub 1	30	60	382	30	60	383							24 Woo Wah Chong											
25	" "			12	" 2	30		382	30		383							25 D. E. Lang									30	400	638
26	" "			3	" 3	30		382	30		383																		
27	Hi Lay			17	Sub 1	30	60	382	30	60	383																		
28	" "			13	" 2	30		382	30		383																		
29	" "			1	" 3	30		382	30		383	see #7.		—															
30	Hong On Chong Company	1910 Hong On Chong; Ah Sing; Tie Chong; Quong Sang; Wong Kew; Lee Fat		15+20	Sub 1	60		382	60		383																		
31	" " " "			5+6-19+20	" 2	120		382	120		383																		
32	" " " "			9+13	" 3	60	400	382	60	400	383																		
33	" " " "			Full Width of Sub 1+3		100		382	100		383																		
34	Lee Dean	Moon Long; Ah Lay; Chun Yen; Sing Wah Hong; Chun Young; Moon Yen; Lee Hong;		10+11	Sub 1	60		382	60		383																		
35	" "			14	" 2	30		382	30		383																		
36	Len Ching + Hong On Chong Company			5	Sub 1	30		382	30		384																		
37	" " + " " "			10	" 2	30		382	30		384																		
38	" " + " " "			20	" 3	30		382	30		384																		
39	Ling Hoy + Ah Tom	— 1910 — To each an undivided 1/20 interest		8	Sub 1	30	60	383	30	60	384																		
40	" " + " "			18	" 2	30		383	30		384																		
41	" " + "			8	" 3	30		383	30		384																		
42	Loy Yow			6	Sub 1	30		383	30		384																		
43	" "			1+2	" 2	60		383	60		384																		
44	Quong Ving + Len Fat (deceased)			14	Sub 1	30	75	383	30	75	384																		
45	" " + " "			9	" 2	30		383	30		384																		
46	" " + " "			19	" 3	30		383	30		384																		
47	Sam Ho Ying			19	Sub 1	30		383	30		384																		
48	" " "			15	" 2	30		383	30		384																		
49	" " "			5	" 3	30		383	30		384																		
50	Wah Fong + Tie Gin			4	Sub 1	30		383	30		385																		
51	" " + " "			6	" 2	30	110	383	30	110	385																		
52	" " + " "			15	" 3	30		383	30		385																		
53	Dong Gow			9	Sub 1	30		384	30		385																		
54	" "			8	" 2	30		384	30		385																		
55	" "			18	" 3	30		384	30		386																		
56																													
57																													
58																													
59																													
60																													

Court Decree to Wah Chong Aug 2. 1912. Vol 62 Page 288 Deeds. Vol 63 Page 239. L. V. Westcott, Sheriff - to - Woo Wah Chong, grantee. Woo Gin Wah. Recorded Dec 30-1912.

Book 56 of Deeds Page(s) 415-419 Date 4-22-21

MILLVIEW
C. & O. Co's 1st. Add.
MOORE
Yosemite Add. to
HOME TRACT
Fig Avenue
Fresno Flats
RAYMOND
MINARET
IRRIGOSA
RIVERVIEW
BORDEN
BERENDA



M. F. & T. Co's Add. to Madera

85

MADERA HUGHES PARK LANKERSHIM VALENZUELA JOHNSON TOZER MYERS MACE Miller & Lux PARSON
MADE DUSTHIMER WOOLEY NICHOLSON DWORACK SHARP M. F. & T. CO.

M. F. & T. Co's Add. to Madera,

	OWNER	TRANSFER	Mtg. Abts. Page	LOT	BLOCK	Value 1908 Land	Value 1908 Imp.	Check	Value 1909 Land	Value 1909 Imp.	Check	Value 1910 Land	Value 1910 Imp.	Check	Value 1911 Land	Value 1911 Imp.	Check	Value 1912 Land	Value 1912 Imp.	Check	Value 1913 Land	Value 1913 Imp.	Check	Value 1914 Land	Value 1914 Imp.	Check	Value 1915 Land	Value 1915 Imp.	Check	
1	Wm G. Downey. Petra S Castillo 10	Clara Brandon 13		all	3-4	450		380	450		347	450		260	450		258	450		256	450	850	382	450	1000	620	885	1000	639	1
2	Julia A Brown-Williams	Arbor Vitae Cemetery Association		½ of all	Except 20' Wide	5	Checked	on next	page with	Blocks	6-7-8.			✓			✓			✓			—			—			—	2
3																														3
4																														4
5																														5
6																														6
7																														7
8																														8
9																														9
10																														10
11																														11
12																														12
13																														13
14																														14
15																														15
16																														16
17																														17
18																														18
19																														19
20																														20
21																														21
22																														22
23																														23
24																														24
25																														25
26																														26
27																														27
28																														28
29																														29
30																														30
31																														31
32																														32
33																														33
34																														34
35																														35
36																														36
37																														37
38																														38
39																														39
40																														40
41																														41
42																														42
43																														43
44																														44
45																														45
46																														46
47																														47
48																														48
49																														49
50																														50
51																														51
52																														52
53																														53
54																														54
55																														55
56																														56
57																														57
58																														58
59																														59
60																														60

MILLVIEW
C. & O. Co's 1st. Add.
MOORE
Yosemite Addition
HOME TRACT
Fig Avenue
Fresno Flats
RAYMOND
MINARET
IRRIGOSA
Richardson Add.
RIVERVIEW
BORDEN
Wharton
BERENDA

M. F. & T. Co's Add. to Madera.

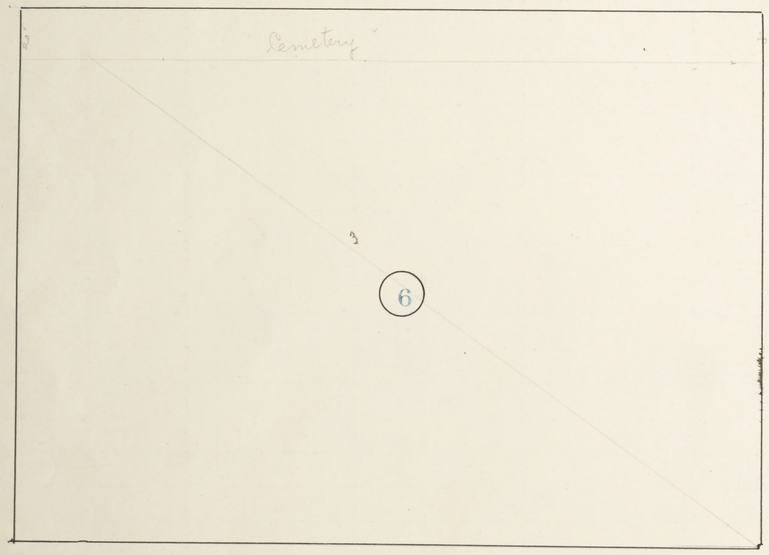



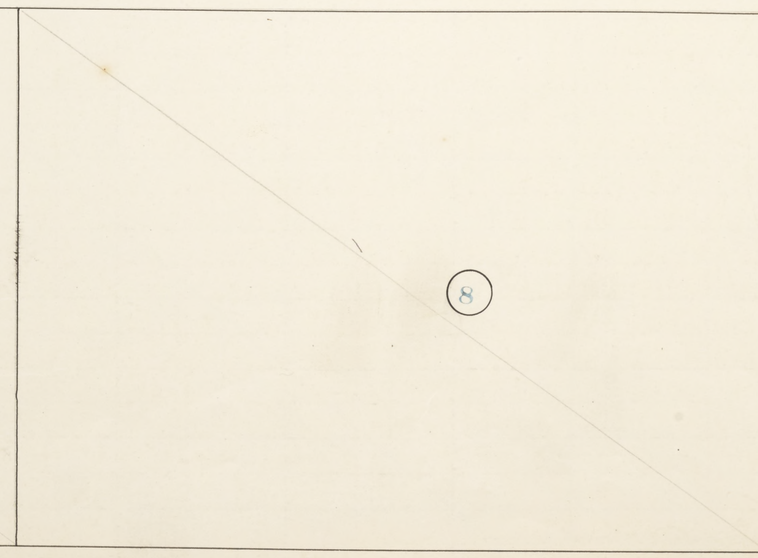

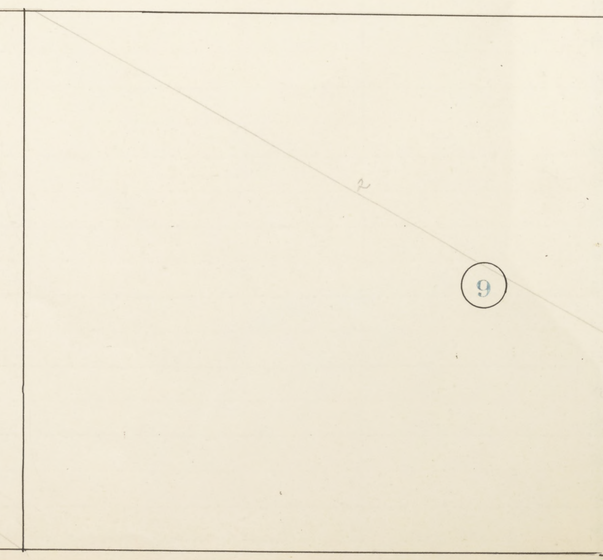

M. F. & T. Co's Add. to Madera,

	OWNER	TRANSFER	Mtg. Abts. Page	LOT	BLOCK	Value 1908 Land	Value 1908 Imp.	Check	Value 1909 Land	Value 1909 Imp.	Check	Value 1910 Land	Value 1910 Imp.	Check	Value 1911 Land	Value 1911 Imp.	Check	Value 1912 Land	Value 1912 Imp.	Check	Value 1913 Land	Value 1913 Imp.	Check	Value 1914 Land	Value 1914 Imp.	Check	Value 1915 Land	Value 1915 Imp.	Check
1	Julia A Brown: Williams	G. Geo. Woodson, Ellen Agnes Woodson, Alice Brown		~~Lots 1 to 4 & 10~~ all	~~2~~ 7-8	750		347	750		347	750		333	750		323	750		314	750		325	550		575	550		639
2	Mary J Pierce			all	9	300	100	299	300	100	292	300	100	284	300	100	279	300	100	337	300	100	282	450	100	647	450	100	557
3	Arbor Vitae Cemetery Association, (a corporation)			all	5+6																			—		—			
4																													
5																													
6																													
7																													
8																													
9																													
10																													
11																													
12																													
13																													
14																													
15																													
16																													
17																													
18																													
19																													
20																													
21																													
22																													
23																													
24																													
25																													
26																													
27																													
28																													
29																													
30																													
31																													
32																													
33																													
34																													
35																													
36																													
37																													
38																													
39																													
40																													
41																													
42																													
43																													
44																													
45																													
46																													
47																													
48																													
49																													
50																													
51																													
52																													
53																													
54																													
55																													
56																													
57																													
58																													
59																													
60																													

MILLVIEW
C. & O. Co's 1st. Add.
MOORE
Yosemite Addition
HOME TRACT
Fig Avenue
Fresno Flats
RAYMOND
MINARET
IRRIGOSA
RIVERVIEW
Richardson Addition
BORDEN
BERENDA
Sharon

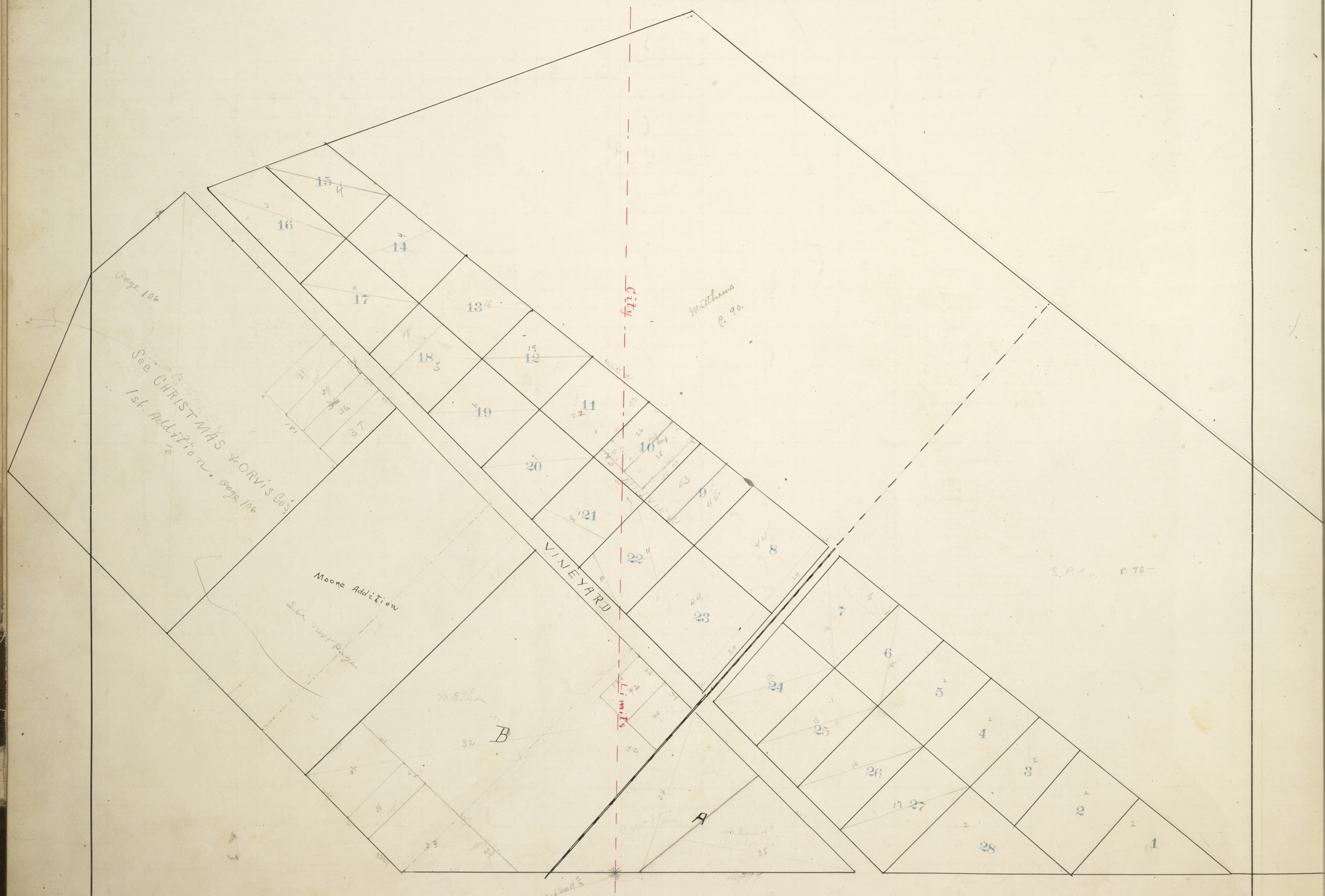
VINEYARD
City
Limits
Moore Addition
See CHRISTMAS & ORVIS Co's 1st. Addition, page 106
page 106
Matthews p. 90.
S.P.R.R. p. 90
A
B
1
2
3
4
5
6
7
8
9
10
11
12
13
14
15
16
17
18
19
20
21
22
23
24
25
26
27
28
32
33
35
36
37
39

Millview Add. to Madera,

		OWNER	TRANSFER	Mtg. Abts. Page	LOT	BLOCK	Value 1908 Land	Value 1908 Imp.	Check	Value 1909 Land	Value 1909 Imp.	Check	Value 1910 Land	Value 1910 Imp.	Check	Value 1911 Land	Value 1911 Imp.	Check	Value 1912 Land	Value 1912 Imp.	Check	Value 1913 Land	Value 1913 Imp.	Check	Value 1914 Land	Value 1914 Imp.	Check	Value 1915 Land	Value 1915 Imp.	Check	
In	1	Martin Jensen			15		250		347	150		347	150		333	100		323	100		314	Checked Now		—			—			—	1
Out	2	Martin Jensen			15-28 X		550		153	550		125	550		14	550		13	500		16	350		9	350		42	350		37	2
	3	Elizabeth Miller			16.		50	450	290	50	450	297	50	450	284	50	450	346	50	450	337	50	450	282	50	450	530	50	450	554	3
	4	John A. Varfield			14-15-17 100 ft Trans		50	350	347	100	350	347	100	350	359	100	350	323	100	350	315	150	350	343	150	350	575	150	350	640	4
	5	Matilda C. Preciado	N. E. Metcalf 15		18 SE 1/4 of lot		50	500	395	50	500	410	75	600	333	50	150	395	50	150	393	50	150	379	50	150	617	50	150	641	5
	6	Rocco Franchi	A. Dal Cero 15		19.		50	125	310	50	125	313	50	125	301	50	125	293	50	125	344	50	125	297	50	125	549	50	125	681	6
	7	A. Luchetti	Adolpha Pistorezi 12		20		50		311	50	200	347	50	200	333	50	200	324	50	200	315	50	200	391	50	200	576	50	200	518	7
Inside	8	L & A. Luchetti	Antonia Luchetti 11		21		50	150	347	50	150	386	50	200	359	50	200	295	50	200	288	50	200	365	80	200	638	80	200	601	8
	9																														9
Inside	10	Frank Hope	J. L. Price 10 — Arte Incorporated (a corp) 11		22-S½		20	200	413	20	200	386	20	200	334	20	200	382	20	200	397	20	200	387	20	200	633	20	200	689	10
Outside	11	Frank Hope	J. L. Price 10 — Arte Incorporated (a corp) 11		22 N½ E½		30		467	30		445	30		95	30		106	30		402	30		397	30		42	30		120	11
	12	E. N. Peckinpah			24 + 7 (Rec. 4 on 7 of 8)		80		440	80		166	80		185	80		419	80		12	80		9	80		348	80		120	12
	13	D. E. Alexander	Theo. Cerughino 10		25.		50	175	154	50	175	115	50	50	16	50	50	51	50	100	58	50	100	60	50	100	149	50	100	36	13
	14	Martino Cerughino			26		50	75	154	50	75	115	50	400	16	50	400	11	50	400	402	50	400	60	50	400	148	50	400	36	14
	15	D. Venturi	J. G. Porter 11	2016	6 + 46 x 90 in 7.		100		153	100		165	100		15	100		179	100		12	100		9	100		42	100		35	15
	16	H. Smith			13		—		—	50		386	50		374	50		323	50		315	50		393	50		575	50		640	16
Out	17	Emilio Cerughino 12			27		—		—	—		—	50	50	15	50	50	11	50	50	12	50	50	398	50	50	349	50	50	294	17
	18	Sarah E. Smith 11			50 x 7 Trans. 7 X N. 7 of 8		—			—		—	—			25	450	323	25	450	315	25	450	393	25	450	576	25	450	640	18
	19	A. Nibelli 11	G. Frediani 12		12.		—		—	—		—				50	250	359	50	250	315	50	250	387	50	250	575	50	250	640	19
In	20	A. Luchetti and L. Luchetti 12		Inside	See No. 25 + 26. N½ of S½ 10		—		—	—		—	—		—	—		✓	10		314	10		372	10		654	10		606	20
out	21	A. Luchetti and L. Luchetti 12		Outside	See No. 25 + 26. S½ of S½ 10		—		—	—		—	—		—	—		✓	40		12	40		142	40		348	40		120	21
In	22	L. Lazzari 13		Inside	N. 2/3 of lot 11		✓		✓	✓		✓	✓		✓	✓		✓	✓		✓	40		372	40		663	40	50	640	22
Out	23	L. Lazzari 13		Outside	S. 1/3 of lot 11		✓		✓	✓		✓	✓		✓	✓		✓	✓		✓	10		398	10		348	10		294	23
	24	Madera Sugar Pine Company (a corp)			SE 25 of 8 + 23		—		—	—		—	—		—	—		—	—		—	—		—	25		47	25		45	24
Out	25	Silvio Frediani 12			50 x 133.2 x 50 x 130.2 in Lot 10.																							25		119	25
In + Out	26	Alberto Filippi 12			50 x 130.2 x 50 x 127 in Lot 10.	N¼ Inside S 3/4 Outside																						10 / 20		639 / 119	26
	27																														27
	28																														28
	29																														29
	30																														30
	31	Emma Bailey			Sec 19 - 11/18 - 4 acres		400	350	271	400	350	348	See C. & O. Ist addition to Madera																		31
	32	Mary E. Thede			Sec 19 - 11/18 Lot 8 (Lim 33)	Inc. / Out.	350 / 50	600 / 500	261 / 86	350 / 50	600 / 500	372 / 166	350 / 50	700 / 400	334 / 16	350 / 25	700	292 / 52	350 / 25	700	355 / 58	350 / 25	700	364 / 141	350 / 25	700	592 / 448	350 / 25	700	575 / 37	32
	33	Harry O. Thede	S. A. Miller 12		19 - 11/18 - (207 x 233 x 146 x 232) Trans. 8		100	400	361	100	400	385	100	400	359	100	400	339	100	400	355	100	400	325	100	400	576	100	400	641	33
	34	Theodore Cerughino			N. 2/3 of Lot A Sec 19 11/18	Inc. / Out.	15 / 35	100	361 / 85	15 / 35	100	275 / 109	15 / 35	300	287 / 16	15 / 35	300	338 / 51	15 / 50	300	278 / 58	15 / 50	300	337 / 60	15 / 50	300	582 / 149	15 / 50	300	558 / 36	34
	35	A. Cerutti	J. R. Smith 10		S. 1/3 of Lot A Sec 19 11/18		60	125	86	60	125	110	60	175	416	60	175	51	75	175	417	75	175	438	75	175	149	75	175	36	35
	36	O. A. Penhallow			43 1/3 x 150 S 1/3 of 150 in Sec 19 11/18		100	500	274	50	200	348	50	200	334	50	200	326	50	200	317	50	200	325	50	200	577	50	200	641	36
	37	E. C. McCally	O. F. Ballinger 11		43 x 150 in Sec 19 11/18		50	250	272	50	250	348	50	250	335	50	250	327	50	250	317	50	250	325	50	250	576	50	250	649	37
	38	David A. Pruitt			60 x 145 ft in Lot B 11/18		—		—	50	300	385	50	300	334	50	300	326	50	300	394	50	300	391	50	300	663	50	300	687	38
	39	Joseph Morgan			50 x 150 ft in 19 11/18 43 1/3 x 150 ft in 19 11/18		—		—	110	300	349	110	300	335	110	300	327	110	300	317	110	300	326	110	300	577	110	300	642	39
	40	Alfonso Gregorio Same Malvina Gregorio 10		504	78 x 120 ft in B 11/18		—		—	—		—	75		404	75		409	75	200	58	75	200	8	75	200	43	75	200	367	40
	41	Ethel Pruitt 12			100 x 145 ft in B 11/18		—		—	—		—	100		334	50		326	50		395	50		392	50		663	50		639	41
	42	Fifo Benzi 11	Marco Biglia 15		66 x 120 ft in B 11/18		—		—	—		—	—		—	50	400	419	50	200	58	50	200	8	50	200	43	50	200	358	42
	43	Paolo Dellavalle and Natale Dellavalle 13	E. M. McCardle, Trustee 14		N. 1/2 of lot 9		✓		✓	✓		✓	✓		✓	✓		✓	✓		✓	25	75	56	25	75	372	25	75	294	43
	44	Giuseppe Doglio 13			S. 1/2 of lot 9		✓		✓	✓		✓	✓		✓	✓		✓	✓		✓	125		402	125		378	125		35	44
	45																														45
	46																														46
	47																														47
	48																														48
	49																														49
	50																														50
	51																														51
	52																														52
	53																														53
	54																														54
	55																														55
	56																														56
	57																														57
	58																														58
	59																														59
	60																														60

C. & O. Col. 1st. Add. — Yosemite Addition — MOORE — HOME TRACT — Fig Avenue — Fresno Flats — RAYMOND — MINARET — IRRIGOSA — RIVERVIEW — Richardson Addition — BORDEN — Sharon — BERENDA

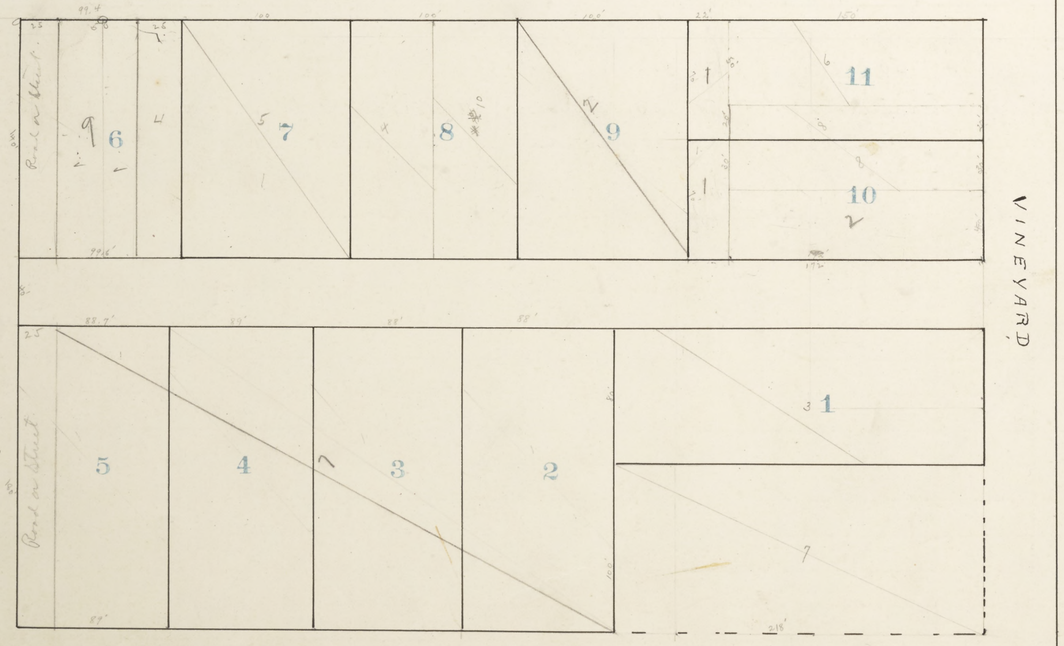

Moore

Moore Add. to Madera,

	OWNER		TRANSFER	Mtg. Abts. Page	LOT	BLOCK	Value 1908 Land	Value 1908 Imp.	Check	Value 1909 Land	Value 1909 Imp.	Check	Value 1910 Land	Value 1910 Imp.	Check	Value 1911 Land	Value 1911 Imp.	Check	Value 1912 Land	Value 1912 Imp.	Check	Value 1913 Land	Value 1913 Imp.	Check	Value 1914 Land	Value 1914 Imp.	Check	Value 1915 Land	Value 1915 Imp.	Check	
1	Arthur E. Bailey	May Mattison	Mr. E. McCall		Sub 22 of 10 Sub 22 of 11		350		398	275		395	275		341	250		363	210		358			326	200	100	598	10		688	1
2	Archie Mackey	May Mattison	Mr. E. McCall		40 x 150 flm 10		—		—	50		349	50		336	100		359	140		316	100	100	326			598	140		688	2
3	George A. Raburn				1		50	200	395	50	200	348	50	200	404	50	200	387	50	200	354	50	200	325	50	200	585	50	200	533	3
4	Frank & Minnie Mackay		Horace E. Baker		E½ of E½ of 6 W½ of 8		125	75	348	125	75	349	125	175	336	125	175	324	125	175	366			326	125	175	577	125	175	682	4
5	Minnie Mackay		Horace E. Baker		7.							349			336			324			366	125	175	326			577			682	5
6	Carsten Thede	Mary M Scott	Mr. E. McCall	503	50 x 150 ft in 1. 2 to 5		50	100	376	50	100	350	50	100	335	50	100	359	50	100	355	Check not rec'd		326	±7		598	50	100	688	6
7	L. A. Williams		Lula E. Hibbs		100 x 218 Sec 17 T 8 S R 19 E		50	200	361	50	200	386	50	200	386	50	200	365	50	200	395	200 50	200	395 395	250	200	664	250	200	681	7
8	G. Paravagna	Wife Rosa Paravagna			20 x 150 in Lot 1 30 x 150 in Lot 10		—		—	50		320	50		307	50		354	50		346	50		339	50		620	50		591	8
9	Nellie M. E. Mitchell				E½ of W½ of 6 W½ of E½ of 6		✓		✓	✓		✓	✓		✓	✓		✓	✓		✓	50		326	50		576	50		641	9
10	Albert Henry Mattison				E½ of 8																							50		641	10
11																															11
12																															12
13																															13
14																															14
15																															15
16																															16
17																															17
18																															18
19																															19
20																															20
21																															21
22																															22
23																															23
24																															24
25																															25
26																															26
27																															27
28																															28
29																															29
30																															30
31																															31
32																															32
33																															33
34																															34
35																															35
36																															36
37																															37
38																															38
39																															39
40																															40
41																															41
42																															42
43																															43
44																															44
45																															45
46																															46
47																															47
48																															48
49																															49
50																															50
51																															51
52																															52
53																															53
54																															54
55																															55
56																															56
57																															57
58																															58
59																															59
60																															60

C. & O. Col's 1st. Add.
Yosemite Addition
HOME TRACT
Fig Avenue
Fresno Flats
RAYMOND
MINARET
IRRIGOSA
RIVERVIEW
BORDEN
BERENDA

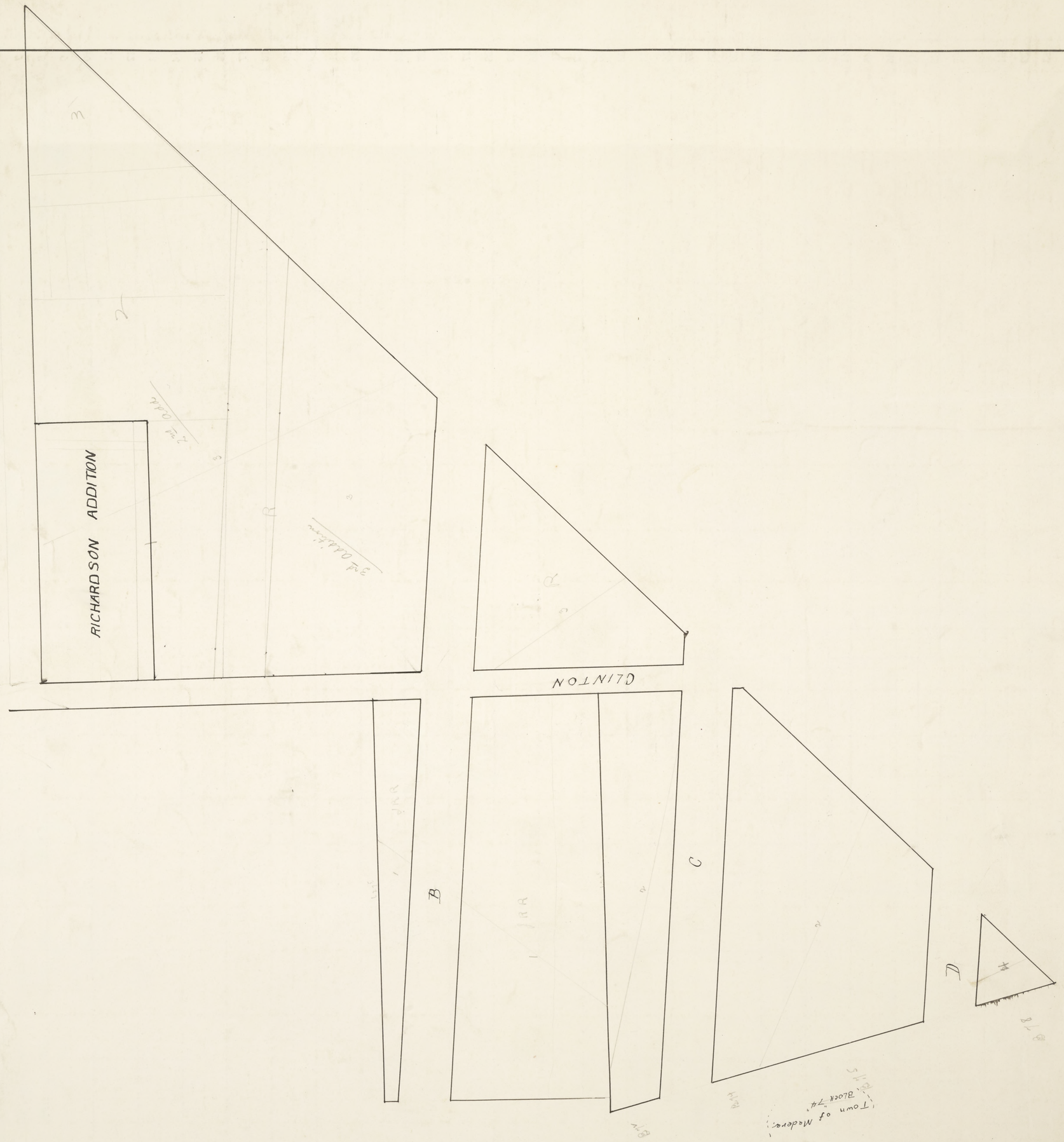

68

	OWNER	TRANSFER	Mtg. Abts. Page	LOT	BLOCK	Value 1908 Land	Value 1908 Imp.	Check	Value 1909 Land	Value 1909 Imp.	Check	Value 1910 Land	Value 1910 Imp.	Check	Value 1911 Land	Value 1911 Imp.	Check	Value 1912 Land	Value 1912 Imp.	Check	Value 1913 Land	Value 1913 Imp.	Check	Value 1914 Land	Value 1914 Imp.	Check	Value 1915 Land	Value 1915 Imp.	Check	
1	John R. Richardson			17	4½	300	450	413	300	500	387	300	500	376	300	500	327	300	500	395	300	500	343	300	500	600	400	500	647	1
2	Jennie C. Mace			[illegible]	6	350		355	350		325	350		390	350		334	350		373	350		347	350		630	350		657	2
3	John R. Richardson			[illegible]	[illegible]	1100	150	413	1000	150	387	1000	150	376	1000	150	327	1000	150	395	1000	150	343	400	50	600	100		647	3
4	City of Madera			149.3 X 185.5 X 169.5 FT.		–		–	–		✓	–		✓	–		✓			✓			–			–			–	4
5																														5
6																														6
7																														7
8																														8
9																														9
10																														10
11																														11
12																														12
13																														13
14																														14
15																														15
16																														16
17																														17
18																														18
19																														19
20																														20
21																														21
22																														22
23																														23
24																														24
25																														25
26																														26
27																														27
28																														28
29																														29
30																														30
31																														31
32																														32
33																														33
34																														34
35																														35
36																														36
37																														37
38																														38
39																														39
40																														40
41																														41
42																														42
43																														43
44																														44
45																														45
46																														46
47																														47
48																														48
49																														49
50																														50
51																														51
52																														52
53																														53
54																														54
55																														55
56																														56
57																														57
58																														58
59																														59
60																														60

C. & O. Col's Inv. Add.
Yosemite Addition
HOME TRACT
Fig Avenue
Fresno Flats
RAYMOND
MINARET
IRRIGOSA
Richardson Addition
RIVERVIEW
BORDEN
Sharon
BERENDA

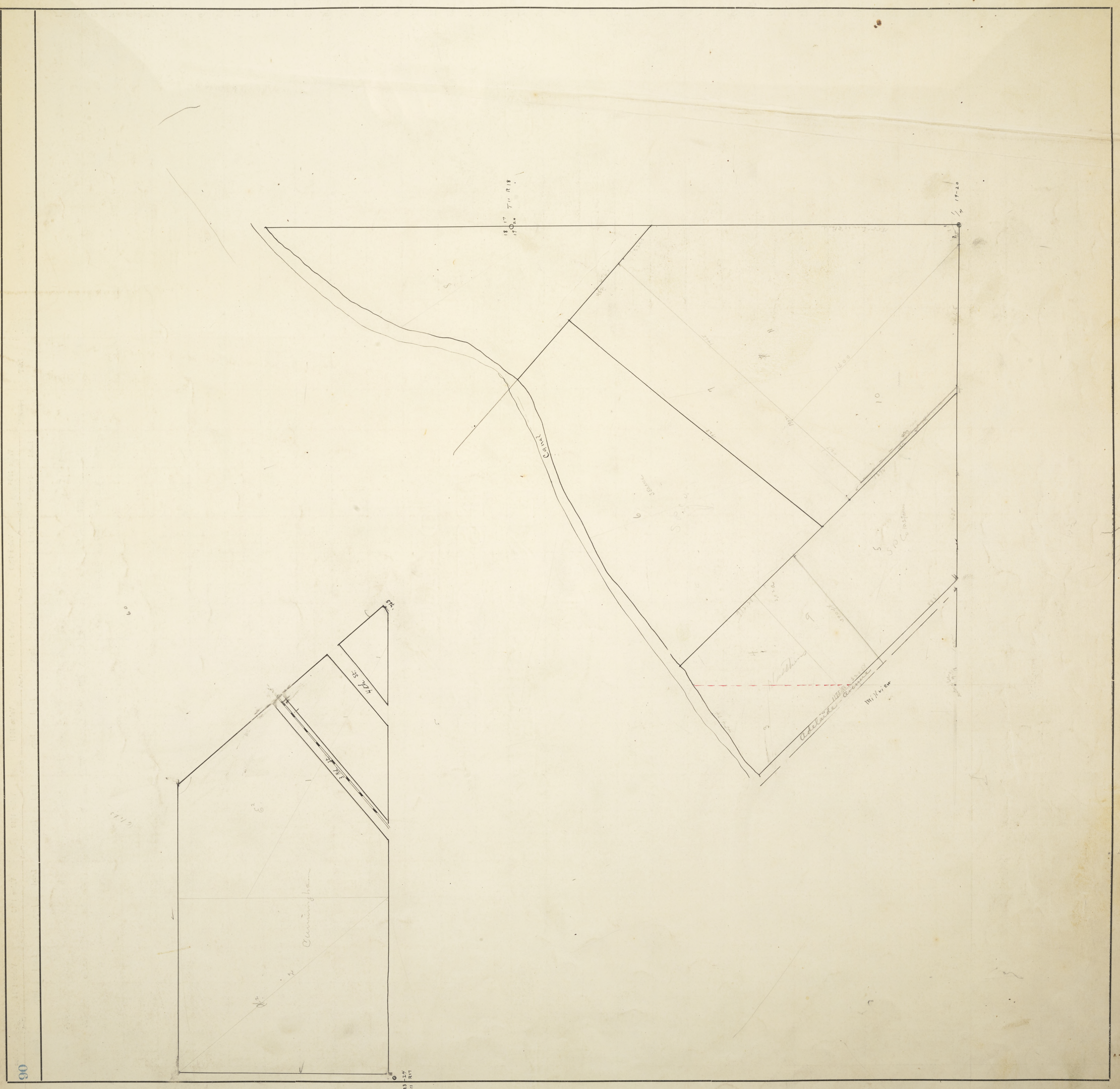
Cavalier
Adelaide
Cunningham
Northern
Spruce
Spruce
Spruce

		OWNER	TRANSFER	Mtg. Abts. Page	~~LOT~~ Sec. Twp. Range	~~BLOCK~~	Value 1908 Land	Value 1908 Imp.	Check	Value 1909 Land	Value 1909 Imp.	Check	Value 1910 Land	Value 1910 Imp.	Check	Value 1911 Land	Value 1911 Imp.	Check	Value 1912 Land	Value 1912 Imp.	Check	Value 1913 Land	Value 1913 Imp.	Check	Value 1914 Land	Value 1914 Imp.	Check	Value 1915 Land	Value 1915 Imp.	Check	
Inside	1	Thomas Cunningham			24 - 11/17	27½	1350	400	362	1350	400	386	1350	400	360	1350	400	340	2295	400	367	2295	400	351	2295	400	621	2700	400	642	1
Inside	2	John Cunningham			24 - 11/17	30	1500	640	362	1500	640	396	1500	640	405	1500	640	340	2250	640	317	2250	640	351	2250	640	577	3000	640	642	2
Inside	3	W. C. Mathews ½ Minnie Mathews ½	Mrs. E. E. Mathews		19 - 11/18	4	300	300	362	300	300	349	300	300	360	300	300	396	300	300	367	300	300	372	300	300	664	400	300	649	3
Outside	4	Mrs. E. E. Mathews ½	George W. Mathews		19 - 11/18	3 53	300		160	300		166	300		16	300		409	250		417	250		142	250		373	350		214	4
	5	Madera Sugar Pine Company			19	10-27	550		1	550		171	550		187	550		400	550		92	550		11	550		47	1000		45	5
	6	Madera Sugar Pine Company			19	35	1750	27500	1	1750	27500	171	1750	27500	187	1750	27500	400	1750	27500	92	1750	27500	11	1750	27500	47	1750	27500	45	6
	7	Crown Investment Company	Thomas Stephens Yanch		19	28 48 58	875		415	875		445	875		127	875		51	1920		416	820		422	820		373	825		213	7
	8	Mary H. Harrington			1819	29	1000	300	86	1000	300	110	1000	300	17	1000	300	51	1080	300	57	1080	300	9	1080	300	43	1080	300	122	8
	9	Madera Sugar Pine Co			19	2 02	–	–	✓	–	–	✓	–	–	✓	–	–	✓	200	1500	92	200	2000	11	200	2000	47	200	2000	45	9
	10	Thomas L. Easterbrook	Lambert T. & Easterbrook		19	10	–	–	✓	–	–	✓	–	–	✓	–	–	✓	400		417	400	300	9	400	300	43	400	300	37	10
	11	Ira Griffin and J. M. Griffin			19	27 05																1100		14	1100		420	1100		371	11
	12																														12
	13																														13
	14																														14
	15																														15
	16																														16
	17																														17
	18																														18
	19																														19
	20																														20
	21																														21
	22																														22
	23																														23
	24																														24
	25																														25
	26																														26
	27																														27
	28																														28
	29																														29
	30																														30
	31																														31
	32																														32
	33																														33
	34																														34
	35																														35
	36																														36
	37																														37
	38																														38
	39																														39
	40																														40
	41																														41
	42																														42
	43																														43
	44																														44
	45																														45
	46																														46
	47																														47
	48																														48
	49																														49
	50																														50
	51																														51
	52																														52
	53																														53
	54																														54
	55																														55
	56																														56
	57																														57
	58																														58
	59																														59
	60																														60

C. & O. Co's 1st. Add.
Yosemite Addition
HOME TRACT
Fig Avenue
Fresno Flats
RAYMOND
MINARET
IRRIGOSA
Hutchinson Addition
RIVERVIEW
BORDEN
Sharon
BERENDA

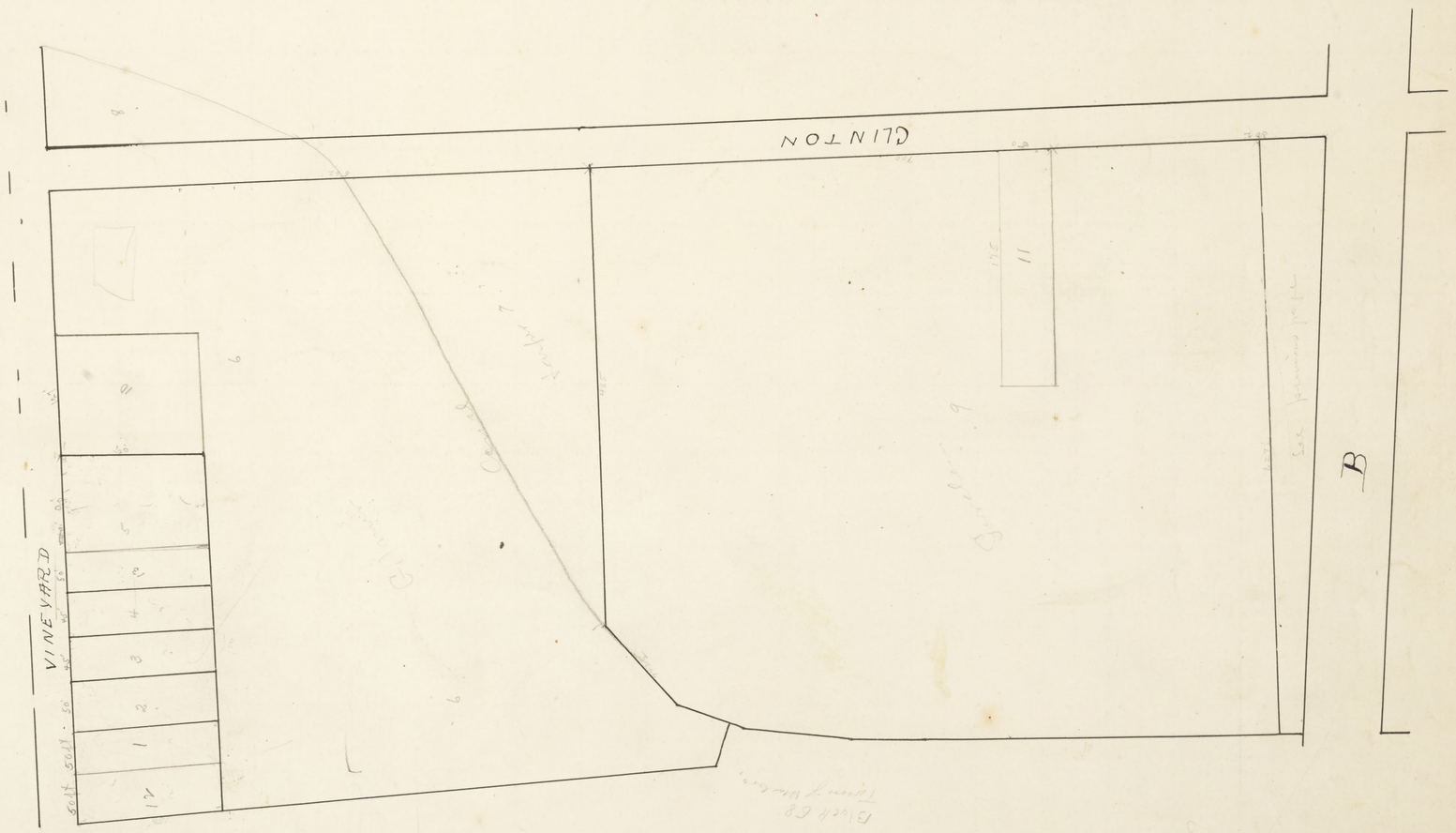
CLINTON
VINEYARD
B
11
9
8
7
6
5
4
3
2
1
41

	OWNER	TRANSFER	Mtg. Abts. Page	LOT	BLOCK	Value 1908 Land	Value 1908 Imp.	Check	Value 1909 Land	Value 1909 Imp.	Check	Value 1910 Land	Value 1910 Imp.	Check	Value 1911 Land	Value 1911 Imp.	Check	Value 1912 Land	Value 1912 Imp.	Check	Value 1913 Land	Value 1913 Imp.	Check	Value 1914 Land	Value 1914 Imp.	Check	Value 1915 Land	Value 1915 Imp.	Check	
1	Sarah J. Martin			50x150'	19 - 18	150	150	265	150	150	264	150	150	265	150	150	327	150	150	260	100	150	263	100	150	515	100	150	531	1
2	E R Ames	Robert E Arbuckle 11	J. D. Hartwell 13	50x150'	19	100		273	100		350	100		360	100		328	100		317	100		388	100		579	40		648	2
3	Chas H. Truman		John C. Hartwell 13	45x150'	19	100	50	274	100	50	390	100	150	336	100	150	328	100	150	318	100	150	388	100	150	579	40	150	648	3
4	Wm M. Bradley	H. L. Bradley 11		45x150'	19	100	300	401	100	300	400	100	300	405	100	300	338	100	300	395	100	300	381	100	300	664	40	300	648	4
5	Angelina Eaton			90x150' 140x150'	19	100	400	273	100	400	351	100	500	336	100	600	328	100	600	318	100	600	326	100	600	578	100	600	642	5
6	Mary E. Gilmer			Tracts	19	400	300	277	400	300	350	400	300	360	400	300	339	400	300	356	400	300	327	400	300	578	400	300	648	6
7	E. Y. Harper	Freda Harper 10			19: 3 Farm.	100	350	401	100	350	412	100	350	360	100	350	339	100	350	318	100	350	327	100	350	578	100	350	648	7
8	Gregorio Monger	Mary Emma Webster 12	N. F. Poston 15		19	25		272	25		350	25	25	337	25	25	339	25	25	356	25	25	327	25	25	578	25	25	648	8
9	John H. Gordon	Julia H. Gordon			19 10 Farm	800		407	800		400	800		309	800		365	800		318	800	200	327	800	200	626	1000	850	592	
10	Effie Rodman			150x127ft	19	–		–	–		–	100	200	405	100	200	339	100	200	396	100	200	380	100	300	597	100	300	688	
11	Virgil L. Gordon 12			50x175ft	19	–	–	✓	–	–	✓	–	–	✓	–	–	✓	50		398	50	450	379	50	450	670	50	400	648	
12	C. H. Miller 13	Nellie L. Miller 15		50x150ft	19																100	300	390	100	300	664	100	300	648	
13	O. A. Eaton 15			50x150'	19																						40	300	673	
14																														
15																														
16																														
17																														
18																														
19																														
20																														
21																														
22																														
23																														
24																														
25																														
26																														
27																														
28																														
29																														
30																														
31																														
32																														
33																														
34																														
35																														
36																														
37																														
38																														
39																														
40																														
41																														
42																														
43																														
44																														
45																														
46																														
47																														
48																														
49																														
50																														
51																														
52																														
53																														
54																														
55																														
56																														
57																														
58																														
59																														
60																														

C. & O. Co's 1st. Add.
Yosemite Addition
HOME TRACT
Fig Avenue
Fresno Flats
RAYMOND
MINARET
IRRIGOSA
Richardson Addition.
RIVERVIEW
BORDEN
Sharon.
BERENDA

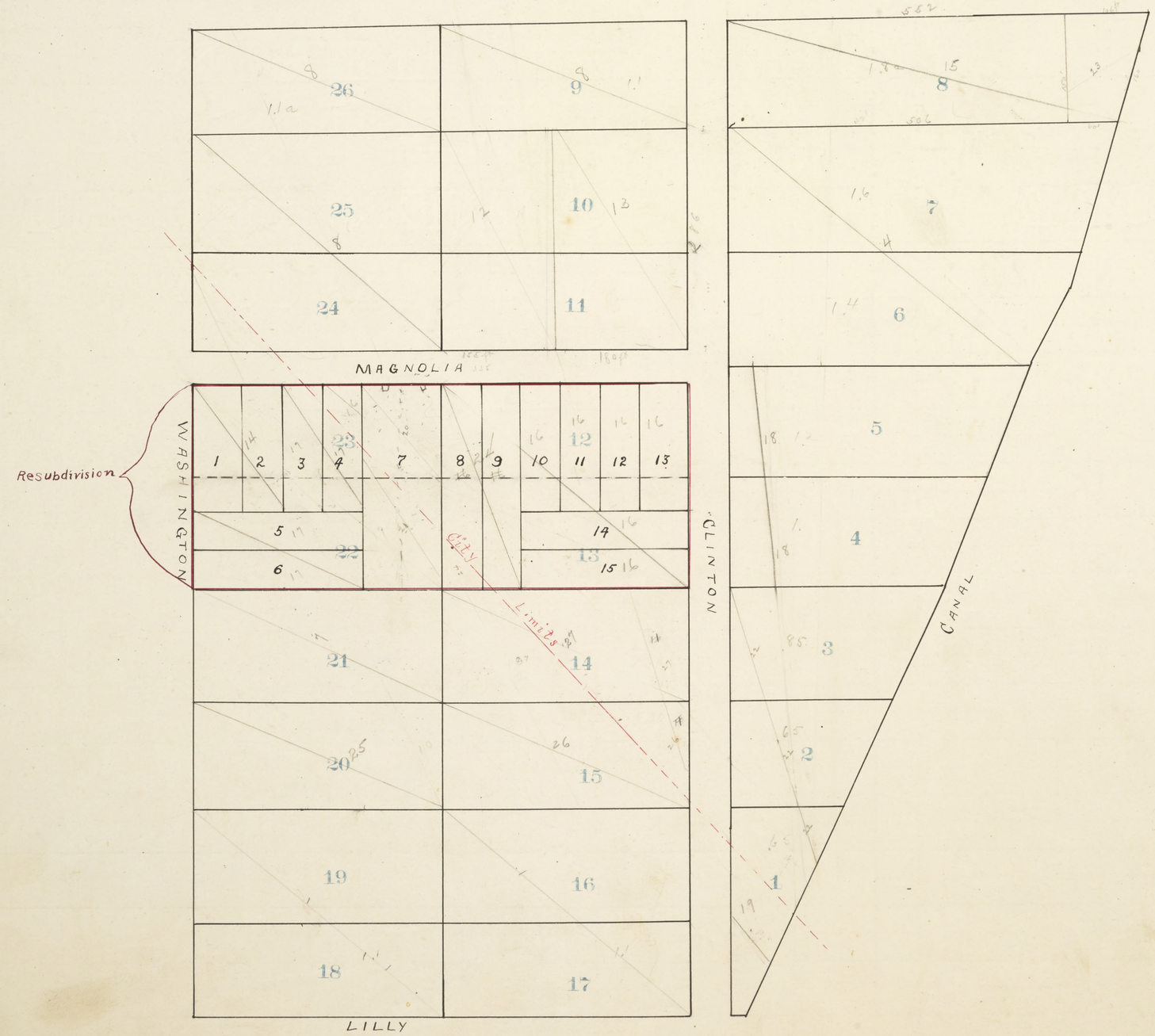
MAGNOLIA
LILLY
WASHINGTON
CLINTON
CANAL
Resubdivision
City Limits
26
25
24
9
10
11
8
7
6
5
4
3
2
1
23
12
1
2
3
4
7
8
9
10
11
12
13
5
6
22
14
13
15
21
20
19
18
14
15
16
17

Next Page

Madera Home Tract,

		OWNER	TRANSFER	Mtg. Abts. Page	LOT	BLOCK	Value 1908 Land	Value 1908 Imp.	Check	Value 1909 Land	Value 1909 Imp.	Check	Value 1910 Land	Value 1910 Imp.	Check	Value 1911 Land	Value 1911 Imp.	Check	Value 1912 Land	Value 1912 Imp.	Check	Value 1913 Land	Value 1913 Imp.	Check	Value 1914 Land	Value 1914 Imp.	Check	Value 1915 Land	Value 1915 Imp.	Check	
	1	Claude L. Washington	W. S. Orvis 12		16-17-18-19		500	25	401	500	50	351	500	50	375	500	50 358		500	50 312		500	50	322	500	50	570	500	50	516	1
In	2	W. S. Orvis					200		400	525		387	440	250	375	260	150 358			312				✓			–			–	2
	6						305		400			387			375		358		35	150 312		Checked	No	17			–			–	3
Out	4	W. S. Orvis			6-7		1150		415	1435		444	1360	550	433	1000	550 11		560	300 1		175	25	10	175	25	44	175	25	38	4
	5																11			+		Checked	No.	18			–				5
	6																														6
	7	Lillian J. Branson 10			21		–		–	–		–	100	150	405	100	150 389		100	150 355		100	150	382	100	150	666	100	150	645	7
Out	8	J. G. Justus 11	H. L. Webster 13		Inside 24-25-26-9	Inside	–		–	–		–	–	–	–	20	388		20	100 293		20	100	395	20	100	666	20	100	682	8
	9	Charles Gilmer 11			Outside 24-25-26-9	Outside	–		–	–		–	–	–	–	180	100 419		330	402		330		399	330		349	330		120	9
In	10	E. B. Yost 12	W. S. Orvis		Inside		–		–	–		–	–	–	–	160	100 395		160	100 393		Checked	No 14-17	✓			–			–	10
Out	11	E. B. Yost 12	W. S. Orvis 12		Out		–		–	–		–	–	–	–	220	419		220	403		Checked	" 16	✓			–			–	11
	12	J. S. Copus 12			N½ of 10+11		–		–	–		–	–	–	–	–	–		225	398		225		322	225	100	570	#26 + #27		–	12
	13	Sanford Copus 12			S½ of 10+11		–		–	–		–	–	–	–	–	–		100	403		100		10	100	500	44	See #26 + #27		–	13
In	14	J. W. Maxwell 13			1-2 Resubdivision of 12-13-22-23		✓		✓	✓		✓	✓		✓	✓		✓	✓	75	150 403		75	150	225	75	150	339	75	150	367	14
Out	15	J. R. Feliz 13	Mauro Feliz 14		N½ by 421 ft. 8		✓		✓	✓		✓	✓		✓	✓		✓	✓	75	150 403		75	150	225	75	150	340	75	150	367	15
Out	16	W. S. Orvis 13			Lots 15-N½ of 14		✓		✓	–		✓	✓		✓	✓		✓	✓	✓		60		372	60		628	60		644	16
In	17	W. S. Orvis 13			3-5-6 S½ of 14 Resubdivision of 12-13-22-23		✓		✓	✓		✓	✓		✓	✓		✓	✓	✓		100	150	61	100	150	339	100	150	294	17
Out	18	E. R. Feliz and Frank Feliz 13			4-5		✓		✓	✓		✓	✓		✓	✓		✓	✓	✓		220	100	10	220	100	44	170	80	38	18
In	19	E. R. Feliz and Frank Feliz 13	Charlotte A. Wolf 11		S² of 1		✓		✓	✓		✓	✓		✓	✓		✓	✓	✓		160		322	160	100	570	160	100	516	19
Out	20	H. C. Davis and Anna Davis 14			N² of 7																	285	200	399	125	200	339	125	200	294	20
In	21	H. C. Davis and Anna Davis 14			Resubdivision of 12-12-22-23. S of 7																	35		386	35		617	35		644	21
Out	22	Charlotte A. Wolf 11			Resubdivision of 12-12-22-23. N² of 1																				30	300	424	30	300	37	22
Out	23	J. R. Feliz 14			2-3 S one of Lot 8.																				30		679	30		535	23
	24	Saul H. Ransom		In & Out	66 x 150 x 66 x 150 Resubdivision of 12-12-22-23 8 + 9	Inside Wrong Outside Wrong																			165		256	165		121	24
	25	George Jacobson		In	20																				25		167	25		120	25
	26	R. P. Miller		In & Out	15	In - N 4/5 Out - S 1/5																						10		534	26
	27	Albert E. Marback		In & Out	14	In - N 4/5 Out - S 1/5																						50	100	38	27
	28																											100	100	644	28
	29																											In 80		644	29
	30																											Out 30	250	37	30
	31																											In 45		644	31
	32																											Out 80	250	281	32
	33																														33
	34																														34
	35																														35
	36																														36
	37																														37
	38																														38
	39																														39
	40																														40
	41																														41
	42																														42
	43																														43
	44																														44
	45																														45
	46																														46
	47																														47
	48																														48
	49																														49
	50																														50
	51																														51
	52																														52
	53																														53
	54																														54
	55																														55
	56																														56
	57																														57
	58																														58
	59																														59
	60																														60

C. & O. Co's 1st. Add.
Yosemite Addition.
Trigo.
Fig Avenue
Fresno Flats
RAYMOND
MINARET
IRRIGOSA
Richardson Addition.
RIVERVIEW
BORDEN
Map of Sharon.
BERENDA

Madera Home Tract,

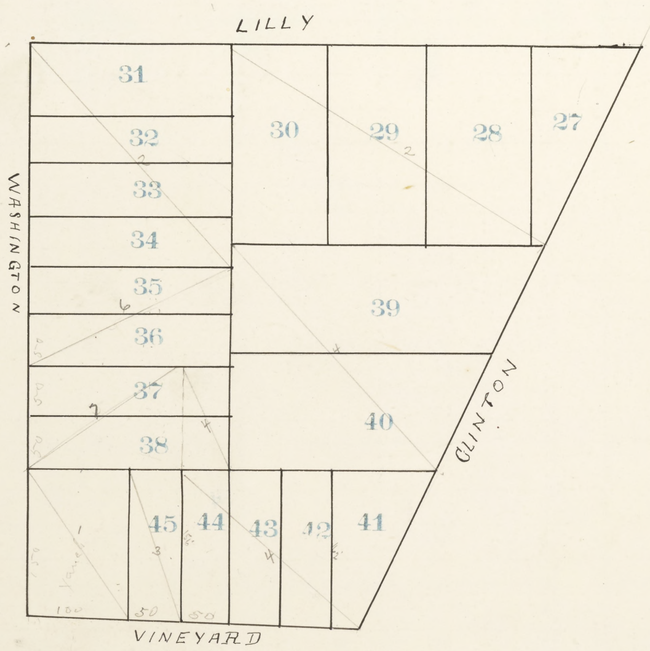

Madera Home Tract,

	OWNER	TRANSFER	Mtg. Abts. Page	LOT	BLOCK	Value 1908 Land	Value 1908 Imp.	Check	Value 1909 Land	Value 1909 Imp.	Check	Value 1910 Land	Value 1910 Imp.	Check	Value 1911 Land	Value 1911 Imp.	Check	Value 1912 Land	Value 1912 Imp.	Check	Value 1913 Land	Value 1913 Imp.	Check	Value 1914 Land	Value 1914 Imp.	Check	Value 1915 Land	Value 1915 Imp.	Check
1	Thos S. Gauch			100x150' in Sec 19 T 8 in Madera Township		100	600	403	100	600	388	100	600	406	100	600	340	100	600	396	100	600	396	100	600	666	100	600	682
2	Adam Harris		~~Vol 346~~ 355	27 & 34		400	50	349	400	50	351	400	50	361	400	50	381	400	50	316	400	50	327	400	50	598	400	50	645
3	W. V. Smith	R. G. Renfro 13		45		50		348	50		388	50		337	50		381	50		366	50		293	50		543	50		571
4	Gillie P. Hatcher		~~Vol 346~~ 356	37 & 44 - Sycamore St to 37 & 38		300	250	348	300	250	351	300	400	337	300	400	324	300	400	316	300	450	372	300	450	579	300	450	645
5	W. S. Orvis			~~35-36 Ely 150 ft to 37-38~~		200		400	200		387	200		375	✓		✓			✓			-			—			—
6	W. S. Ross 11	Joseph Bertano 11		35-36		—		—	—		—	—		—	100		396	100		394	100	200	251	100	200	666	100	200	645
7	Thos S. Gauch 11			Wly 150 ft of Lots 37-38		—			—			—			100		340	100		396	100		396	100		666	100		682

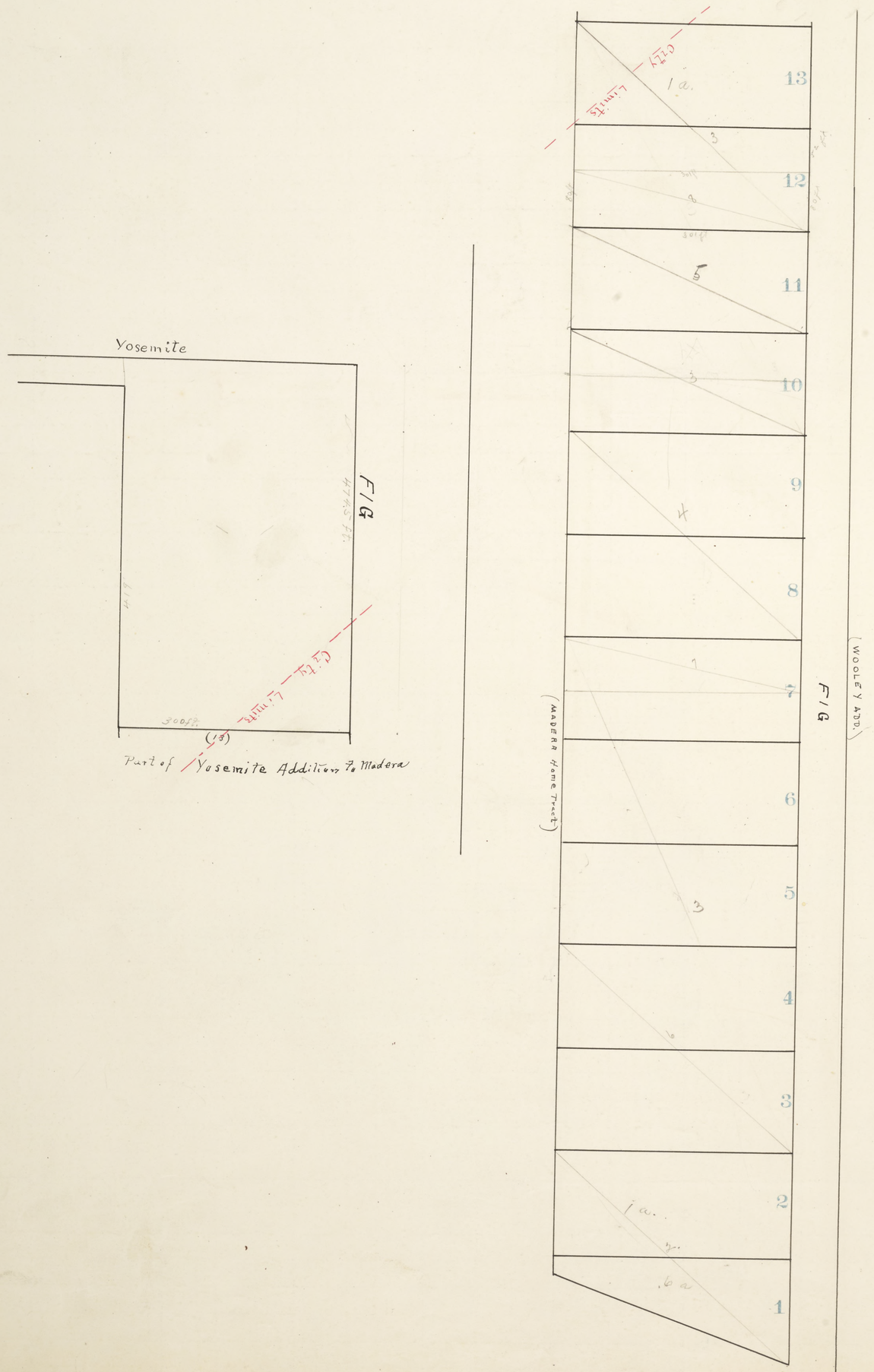
Yosemite
FIG
City Limits
(13)
Part of Yosemite Addition to Madera
City Limits
13
12
11
10
9
8
7
6
5
4
3
2
1
(Madera Home Tract)
(Wooley Add.)
FIG

Fig Ave. Add. to Madera, I

	OWNER	TRANSFER	Mtg. Abts. Page	LOT	BLOCK	Value 1908 Land	Value 1908 Imp.	Check	Value 1909 Land	Value 1909 Imp.	Check	Value 1910 Land	Value 1910 Imp.	Check	Value 1911 Land	Value 1911 Imp.	Check	Value 1912 Land	Value 1912 Imp.	Check	Value 1913 Land	Value 1913 Imp.	Check	Value 1914 Land	Value 1914 Imp.	Check	Value 1915 Land	Value 1915 Imp.	Check	
Harris	1 H. C. E. Brammer			300'x474' S. of lot 13.		200		263	200		257	200		263	200		338	200		258	200		261	Yosemite add		—			—	1
out	2 J. D. Brown	John De Silva 12		1+2		100	100	154	100	100	166	100	100	17	100	100	11	100	100	13	100	100	398	100	100	349	100	100	121	2
out	3 H. C. E. Brammer			5-6. SE¼ of 7-N½ of 8 12. ~~3-4-9-10~~ 13		550		154	550		166	550		17	550	100	90	450	100	8	400	50	6	Lot 10 50	50 195	347	50 195	50	121 121	3
	4 J. F. Brammer			8-9		—	—	✓	—	—	✓	—	—	✓	—	—	✓	100		13	100		225	100		168	100		121	4
	5 John Firpo 13			11		✓		✓	✓		✓	✓	✓	✓	✓	✓	✓	✓	✓	✓	50	100	10	50	100	349	50	100	367	5
	6 Anna R. Connelly 1st			3-4.																				100		256	100	50	391	6
	7 Anacleto Tescone 1st			N½ of ½ of 7.																				25		349	25		38	7
	8 John Firpo 1st			S½ of S½ of 12																				30		349	30		367	8
9																														9
10																														10
11																														11
12																														12
13																														13
14																														14
15																														15
16																														16
17																														17
18																														18
19																														19
20																														20
21																														21
22																														22
23																														23
24																														24
25																														25
26																														26
27																														27
28																														28
29																														29
30																														30
31																														31
32																														32
33																														33
34																														34
35																														35
36																														36
37																														37
38																														38
39																														39
40																														40
41																														41
42																														42
43																														43
44																														44
45																														45
46																														46
47																														47
48																														48
49																														49
50																														50
51																														51
52																														52
53																														53
54																														54
55																														55
56																														56
57																														57
58																														58
59																														59
60																														60

C. & O. Co's 1st. Add.
Yosemite Addition.
Trigo.
Fresno Flats
RAYMOND
MINARET
IRRIGOSA
RIVERVIEW
Richardson Addition.
BORDEN
Town of Sharon.
BERENDA

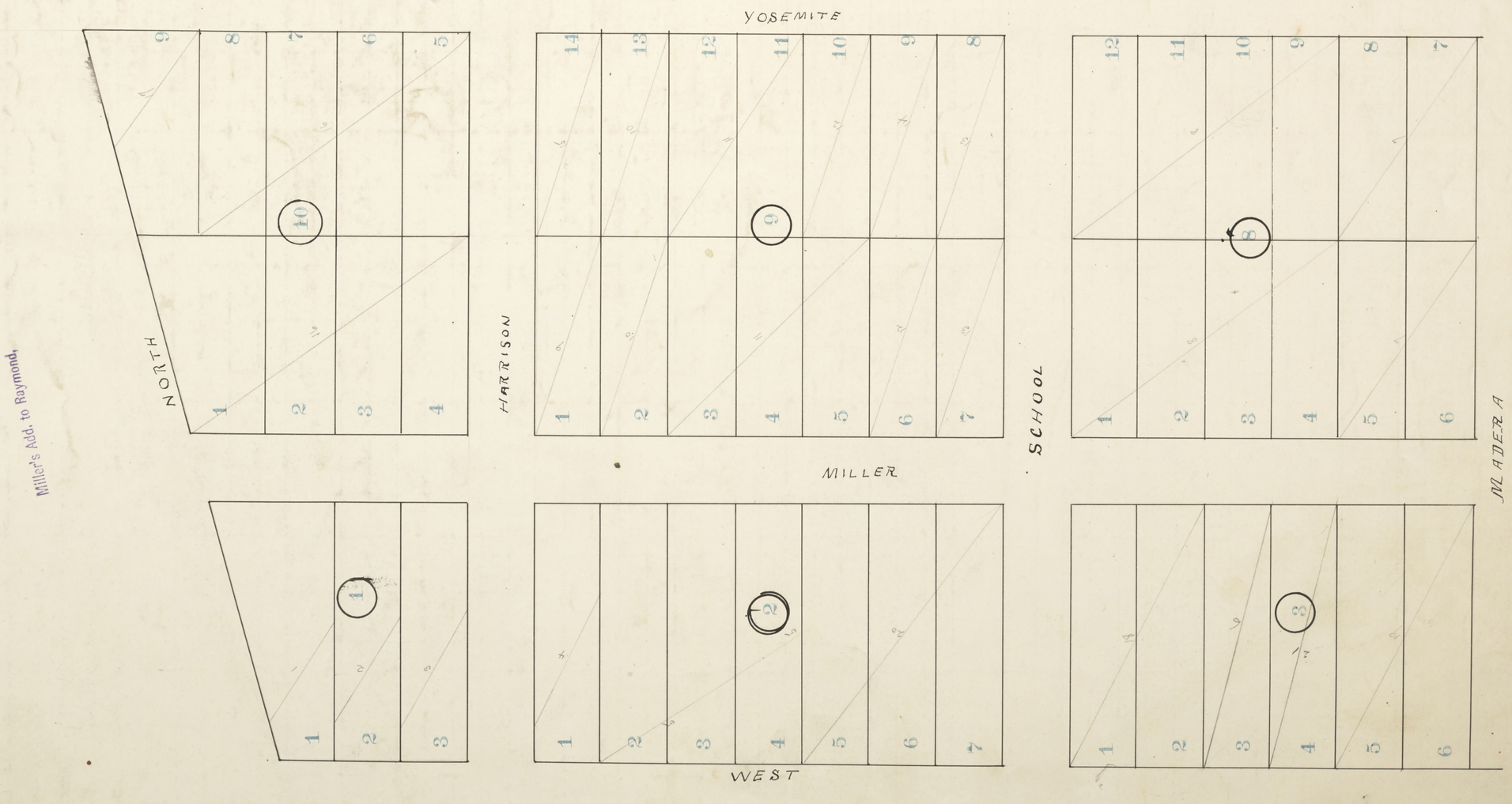
YOSEMITE
NORTH
HARRISON
MILLER
SCHOOL
MADERA
WEST
Miller's Add. to Raymond.

95

B

Miller's Add. to Raymond,

	OWNER	TRANSFER	Mtg. Abts. Page	LOT	BLOCK	Value 1908 Land	Value 1908 Imp.	Check	Value 1909 Land	Value 1909 Imp.	Check	Value 1910 Land	Value 1910 Imp.	Check	Value 1911 Land	Value 1911 Imp.	Check	Value 1912 Land	Value 1912 Imp.	Check	Value 1913 Land	Value 1913 Imp.	Check	Value 1914 Land	Value 1914 Imp.	Check	Value 1915 Land	Value 1915 Imp.	Check	
1	Grace Miller			1	1	30		220	30		167	30		185	30		170	30		126	30		192	30		44	30		122	1
2	Leopold Downey	W. L. Downey[12]		2	1	25	150	220	25	150	126	25	150	434	25	150	171	25	100	127	25	100	192	25	100	168	25	100	380	2
3	Chas. Dapelo			3	1	25	100	220	25	100	126	25	100	236	25	100	173	25	100	83	25	100	152	25	100	259	25	100	123	3
4	M. Leopold	W. L. Downey[12]		1	2	25	100	219	25	100	126	25	100	434	25	100	171	25	150	127	25	150	192	25	150	168	25	150	380	4
5	Grace Miller	James Hunter[13]		2-3-4	2	150		220	150		167	60		185	60		170	60		126	60		152	60		259	60	200	380	5
6	Grace Miller	Tony Dapelo[13] Alfred Wood[12]		3	3	70		220	60		167	30		185	30		170	30		126	15		152	15	150	260	15	150	309	6
7	Grace Miller			5-6-7-8	8	80		220	80		167	100		185	100		170	100		126	100		192	100		44	100		122	7
8	Yosemite Stage & Turnpike Company			1&4-9&12	8	300	2000	452	300		435	300		152	300		421	300		188	300		118	300		340	300		284	8
9	A. Philp	assessed to Everett Philp		1	9	20		229	20		131	20		19	20		149	20		105	20		168	20		263	20		284	9
10	Everett Philp			2-13	9	40		229	40		131	40		19	40		149	40		105	40		168	40		263	40	400	284	10
11	H. B. Taylor		295	3-4-5-11-12	9	150	1000	221	150	1000	168	150	1000	237	150	1000	176	150	1000	85	150	1000	155	150	1000	263	150	1000	284	11
12	Grace Miller			6-10	9	60		220	60		167	50		185	50		170	50		126	50		192	50		44	50		122	12
13	Yosemite Stage & Turnpike Company	Augusto Gorgi[13] Augusto Gorgi[13]	247 240	7-8	9	50		452	50	200	126	50	300	17	50	300	174	50	300	83	50	300	153	50	300	260	50	300	282	13
14	Raymond Granite Company			9	9	40	200	473	40	200	413	40	200	468	40	200	183	40	200	119	40	200	181	40	200	45	40	200	491	14
15	Mrs. Annie Philp			14	9	25		222	25	200	127	25	200	19	25	200	176	25	200	85	25	200	155	25	200	263	25	200	283	15
16	W. G. Downey	Luke & Dapelo[5] Nelson Luke[5]		1&8	10	200	900	158	200	900	126	200	900	434	200	900	171	200	900	127	200	900	192	200	900	263	200	2400	128	16
17	Catherine Warner	Asa A. Holbrook[5] Sarah Holbrook[13]		9	10	25	400	247	25	400	147	25	400	19	25	400	176	25	400	86	25	400	177	25	400	264	25	400	284	17
18	H. H. Lombard	J. W. Board[12]		1-2	3	25	100	158	25	100	167	25	100	18	25	100	174	25	100	83	25	100	152	25	100	260	25	100	281	18
19	Augusto Gorgi			5 6	3	–		–	20	200	126	35	200	17	35	200	174	35	200	83	35	200	153	35	200	260	35	200	282	19
20	Raymond School District[12]			5-6-7	2	–		–	–		–	–		–			—			✓			—			–			–	20
21	A. Gorgi[13]			4	3	–		–	–		–	–		–	–		–	–		✓	15		153	15		260	15		282	21
22																														22
23																														23
24																														24
25																														25
26																														26
27																														27
28																														28
29																														29
30																														30
31																														31
32																														32
33																														33
34																														34
35																														35
36																														36
37																														37
38																														38
39																														39
40																														40
41																														41
42																														42
43																														43
44																														44
45																														45
46																														46
47																														47
48																														48
49																														49
50																														50
51																														51
52																														52
53																														53
54																														54
55																														55
56																														56
57																														57
58																														58
59																														59
60																														60

C. & O. Co's 1st. Add. Yosemite Addition. Trigo Stat. Fresno Flats Calif. MINARET IRRIGOSA RIVERVIEW Anderson Addition. BORDEN Town of Sharon BERENDA

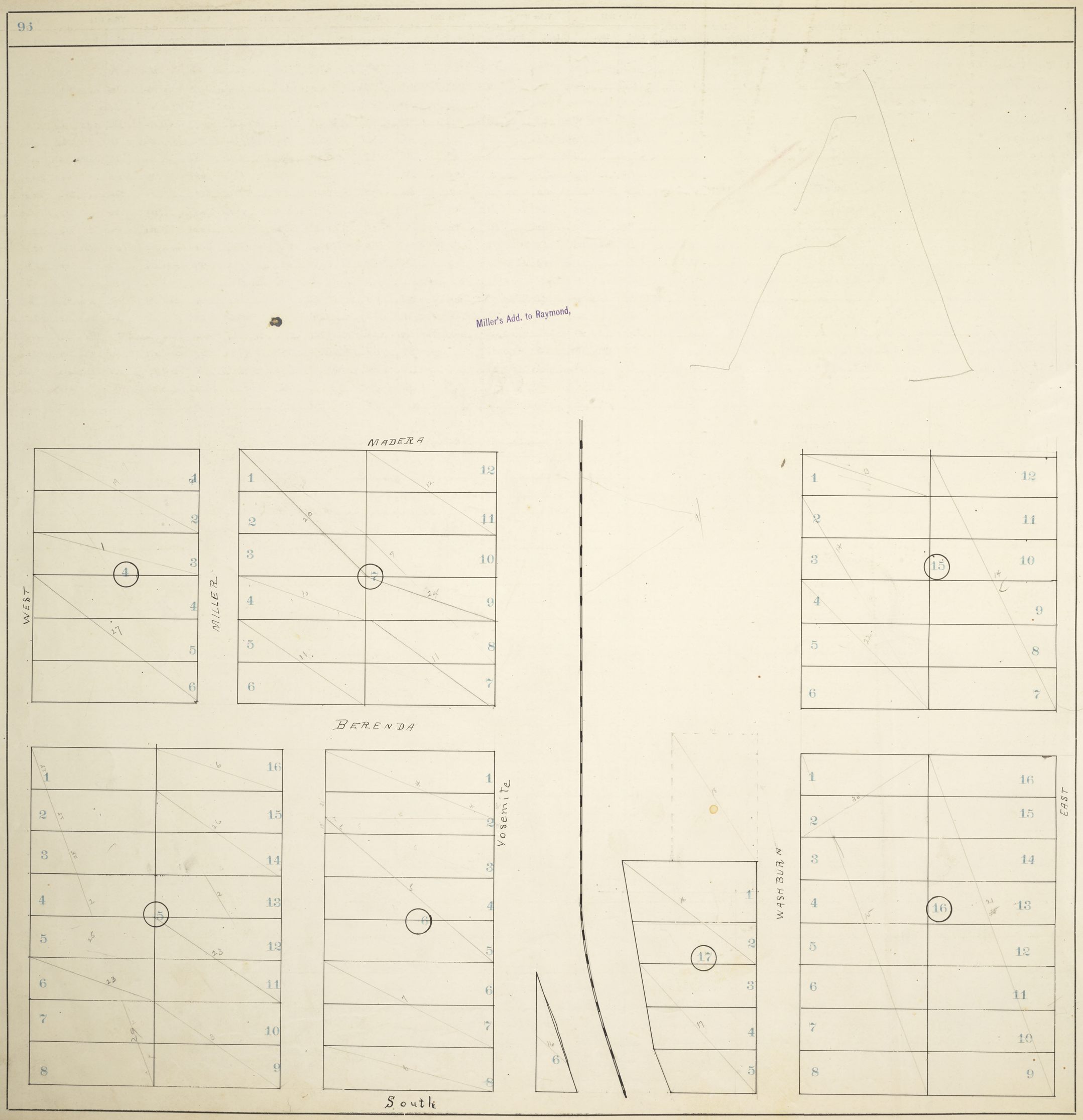

MADERA
PARSON
MILLVIEW
HUGHES
Miller & Luty
MOORE
PARK
MACE
HOME TRACT
LANKERSHIM
MYERS
Fay Annex Addition to Madera
JOHNSON
TOZER
DUSTHIMER
MADE
RAYMOND
WOOLEY
DWORSHAK
NICHOLSON
SHARP
M. F. & T. CO.

Miller's Add. to Raymond.

	OWNER	TRANSFER	Mtg. Abts. Page	LOT	BLOCK	Value 1908 Land	Value 1908 Imp.	Check	Value 1909 Land	Value 1909 Imp.	Check	Value 1910 Land	Value 1910 Imp.	Check	Value 1911 Land	Value 1911 Imp.	Check	Value 1912 Land	Value 1912 Imp.	Check	Value 1913 Land	Value 1913 Imp.	Check	Value 1914 Land	Value 1914 Imp.	Check	Value 1915 Land	Value 1915 Imp.	Check	
1	Grace Miller	A. Gozzi 13		3	4	100		220	100		167	60		185	60		170	15		126	15		153	15		260	15		282	1
2	Grace Miller	William Watt 5		4-13 ~~1-2-7-8-13~~	5	100		220	100		167	100		185	100		170	70		126	70		192	60		44	30	200	282	2
3	Trustees Episcopal Church			9-10	5			✓			✓			—			✓			✓			—			—			—	3
4	Va Stallie	Joshua Twichell 12		1-13 ~~1-2~~	6	40	550	457	40	550	167	40	550	18	40	550	174	40	550	84	40	550	153	40	550	261	40	550	295	4
5	J. F. Lewis	Emily Soule Wright 11		~~3-4-13~~ ~~1-2~~	6	55	175	221	55	175	168	55	175	237	55	175	175	55	175	84	55	175	154	55	175	262	55	175	283	5
6	J. F. Lewis			16	5	15		220	15		126	15		18	15		174	15		84	15		154	15		261	15		281	6
7	L. E. Staples	James T. Burnett 12		6+7 ✓	6	30	75	221	30	75	168	30	75	18	30	75	175	30	75	84	30	75	154	30	75	262	30	75	283	7
8	T. F. Potter	May B. Potter 9th John Watt 13		8	6	15	150	221	15	150	127	15	150	18	15	150	175	15	150	85	15	150	154	15	150	262	15	150	283	8
9	Grace Miller			10	7	160		220	160		167	120		185	120		170	50		126	25		192	25		44	25		122	9
10	S. J. Ashworth	Emma Ashworth 11		4-9	7	25	175	250	25	175	127	25	175	19	25	175	175	50	175	85	50	175	155	50	175	262	50	175	283	10
11	Alice E. Topp	J. J. Meyers 2d Joshua Twichell 11		5-6-7-8	7	20	300	158	20	300	168	20	300	237	20	300	176	100	300	84	100	300	153	100	300	261	100	300	295	11
12	Julia E. Skelton Estate	Executor E. B. Skelton		11-12	7	50	250	221	50	250	127	50	250	19	50	250	175	50	250	85	50	250	155	50	250	262	50	250	381	12
13	Yosemite Stages & Turnpike Company			1	15	25		452	25		437	25		152	25		428	25		188	25		118	25		340	25		284	13
14	Grace Miller			2-3-9 ~~1-2~~	15	160		220	160		167	160		185	160		170	160		126	160		192	160		44	160		122	14
15	Grace Miller			3 to 6 ~~1-2~~	16	160		220	160		167	140		185	140		170	140		126	140		192	140		44	120		122	15
16	Grace Miller			1-2-6	17	25		220	25		167	25		185	25		170	25		126	25		192	25		44	25		122	16
17	Mrs. L. J. Murray			3-4-5	17	40	350	472	40	350	169	40	350	238	40	350	177	40	350	87	40	350	156	40	350	266	40	350	285	17
18	M. D. Lehnfeld	W. G. Downey 2		See Map Blk 7		50	150	219	50	150	126	50	150	434	50	150	171	50	100	127	50	100	192	50	100	168	50	100	380	18
19	Augusto Gozzi			1-2	4	—		—	20		126	35		17	35		174	35		83	35		153	35		260	35		282	19
20	E. B. Skelton 10			1-2-3	7	—		—	—		-	40		19	40		175	40		85	65		155	75		262	75		381	20
21	Edward V. Ayer 10			9 to 16	16	—		—	—		—	100	250	237	100	250	182	100	250	87	100	250	156	100	250	265	100	250	285	21
22	W. B. Taylor 10			4-5-6	15	-		-	-		-	45		237	45	100	176	45	100	85	45	100	155	45	100	263	45	100	284	22
23	W. E. White 11	L. E. Staples 12 Josephine A. Davidson 13		6-11-12	5	—		—	—		—	—		—	45		174	45		84	45		154	45		261	45	250	282	23
24	S. J. Ashworth 11			9	7	—		—	—		—	—		—	20		173	Checked No 10		✓			155			—			—	24
25	William S. Davidson 12			5	5	-		—	—		—	—		—	—		—	10		83	10		153	15		261	15		282	25
26	E. L. McCapes	Richard Koch 2		14-15 ~~1-2-5~~	5	—		—	—		—	—		—	—		—	40		129	50		61	50		350	50		381	26
27	William W. Case 12			4-5-6	4	—		—	—		—	—		—	—		—	45	55	83	45	55	153	45	55	260	45	55	281	27
28	Adeline F. Hamby 11			1-2-3	5																			45	500	261	45	500	380	28
29	E. L. McCapes	May Newkirk 5		7-8	5																						30		381	29
30	James Ganolari	—		1-2	16																						40	120	123	30
31																														31
32																														32
33																														33
34																														34
35																														35
36																														36
37																														37
38																														38
39																														39
40																														40
41																														41
42																														42
43																														43
44																														44
45																														45
46																														46
47																														47
48																														48
49																														49
50																														50
51																														51
52																														52
53																														53
54																														54
55																														55
56																														56
57																														57
58																														58
59																														59
60																														60

DEF G

ABC

V

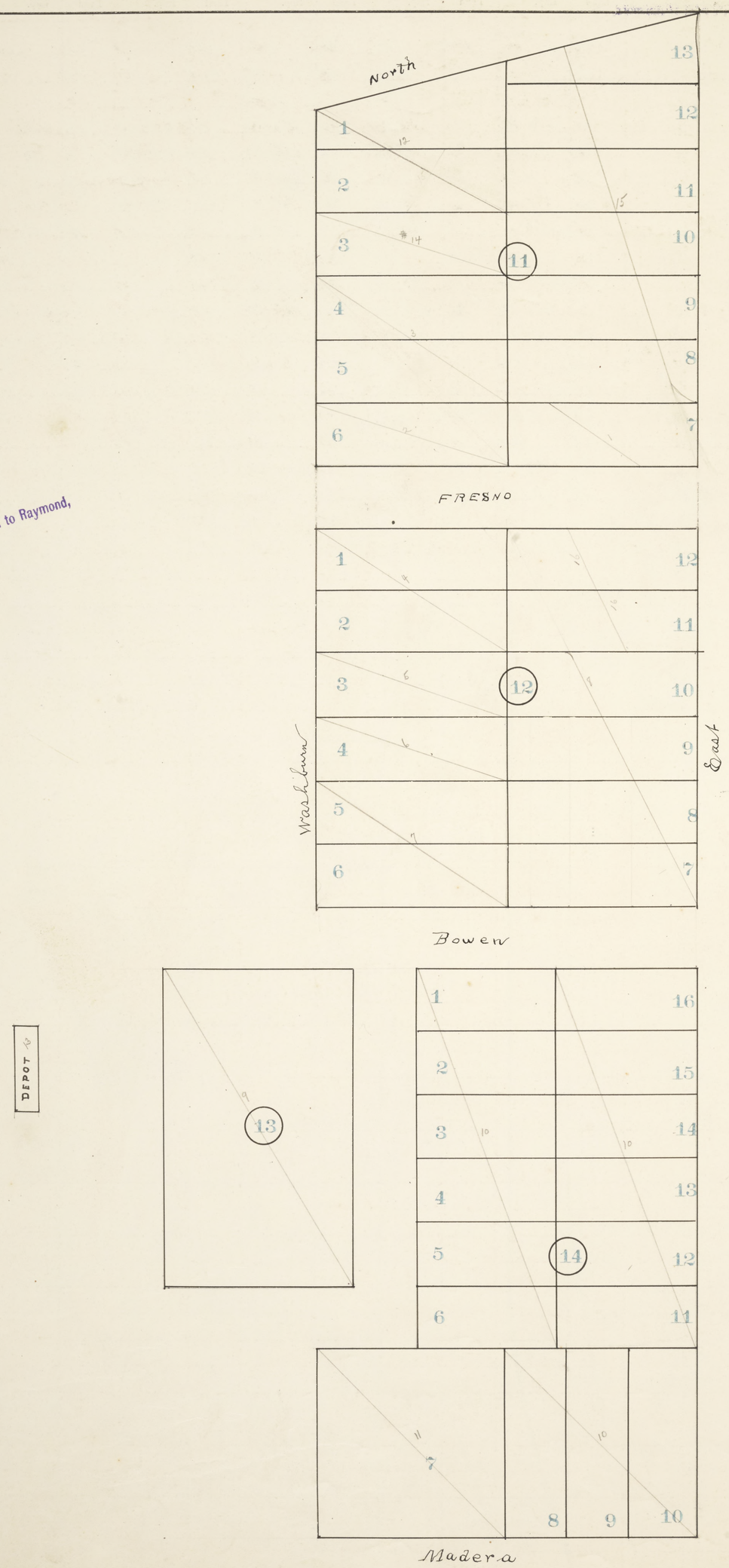

Miller's Add. to Raymond,

MADERA
HUGHES
PARSON
MILLVIEW
Miller & Lux
MOORE
PARK
MACE
HOME TRACT
LANKERSHIM
MYERS
Fig Avenue Addition to Madera
JOHNSON
TOZER
RAYMOND
DUSTHIMER
MADE
WOOLEY
NICHOLSON
DWORACK
SHARP
M. F. & T. CO.

Miller's Add. to Raymond,

	OWNER	TRANSFER	Mtg. Abts. Page	LOT	BLOCK	Value 1908 Land	Value 1908 Imp.	Check	Value 1909 Land	Value 1909 Imp.	Check	Value 1910 Land	Value 1910 Imp.	Check	Value 1911 Land	Value 1911 Imp.	Check	Value 1912 Land	Value 1912 Imp.	Check	Value 1913 Land	Value 1913 Imp.	Check	Value 1914 Land	Value 1914 Imp.	Check	Value 1915 Land	Value 1915 Imp.	Check	
1	Grace Miller	J. S. Grunnagle 12		7	11	150		220	150		167	20		20	20		193	20		140	20		198	20		265	20		168	1
2	E. L. McCapier	A. C. Shaw 13		6	11	25		235	25		144	25		468	25		147	25		102	25		165	25		264	25		385	2
3	David Lockton		5-4-5	4-5	11	75	700	158	50	700	31	50	700	20	50	700	177	50	700	86	50	700	192	50	700	45	50		381	3
4	A. B. Shaw			1-2	12	40	250	228	40	250	414	40	250	468	40	250	147	40	250	102	40	250	165	40	250	264	40	250	385	4
5	O. W. Lundquist Et al			3	12	25	500	458	25	500	127	25	500	20	25	500	177	25	500	86	25	500	156	25	500	265	25	500	285	5
6	Martha Ann Lundquist			4	12	25	200	459	25	200	149	25	200	21	25	200	188	25	200	135	25	200	191	25	200	265	25	200	285	6
7	P. M. Bowen Jr.			5-6	12	50	500	459	50	500	413	50	500	238	50	500	177	50	500	87	50	500	192	50	500	45	50	500	122	7
8	Grace Miller			7 & 12	12	100		220	100		167	80		185	80		170	80		126	80		192	80		44	80		122	8
9	Amy N. Talbot			see	13	260		222	260		167	260		21	260		177	260		87	260		61	260		46	260		123	9
10	Grace Miller			1 to 6-8 & 16	14	160		220	160		167	160		185	160		170	160		126	160		192	160		44	160		122	10
11	Yosemite Stage & Turnpike Company			7	14	25		452	25	2000	435	25	2000	152	25	2000	421	25	2000	188	25	2000	118	25	2000	340	25	2000	284	11
12	Shaw Bros. Co.	A. C. Shaw 13		1-2	11	50		245	50		414	25		466	25		171	25		86	45		165	45		264	45		385	12
13	S. P. R. R.			Depot & Pass	26 x 50 x 70 x 70 / 26 x 50 x 70 x 70	600	400	170	600	400	449	600	400	30	600	400	503	1200	400	507	1000	1750	509	1000	1750	755	1000	1750	786	13
14	Beatrice M. Lockton			3	11	–	–	–	25		14	25		20	25		130	25		116	25		198	25		44	25		42	14
15	Katherine G. Shaw 13	Bear Shaw 12		8-9-10-11-12-13	11	–	–	–	–		–	140		20	140		176	140		86	120		155	120		45	120		285	15
16	J. S. Grunnagle 12			11-12	12	–	–	–	–		–	40		20	40		193	40		140	40		198	40		265	40		168	16
17																														17
18																														18
19																														19
20																														20
21																														21
22																														22
23																														23
24																														24
25																														25
26																														26
27																														27
28																														28
29																														29
30																														30
31																														31
32																														32
33																														33
34																														34
35																														35
36																														36
37																														37
38																														38
39																														39
40																														40
41																														41
42																														42
43																														43
44																														44
45																														45
46																														46
47																														47
48																														48
49																														49
50																														50
51																														51
52																														52
53																														53
54																														54
55																														55
56																														56
57																														57
58																														58
59																														59
60																														60

Elliot's Add.

Elliott's Add. to Raymond,

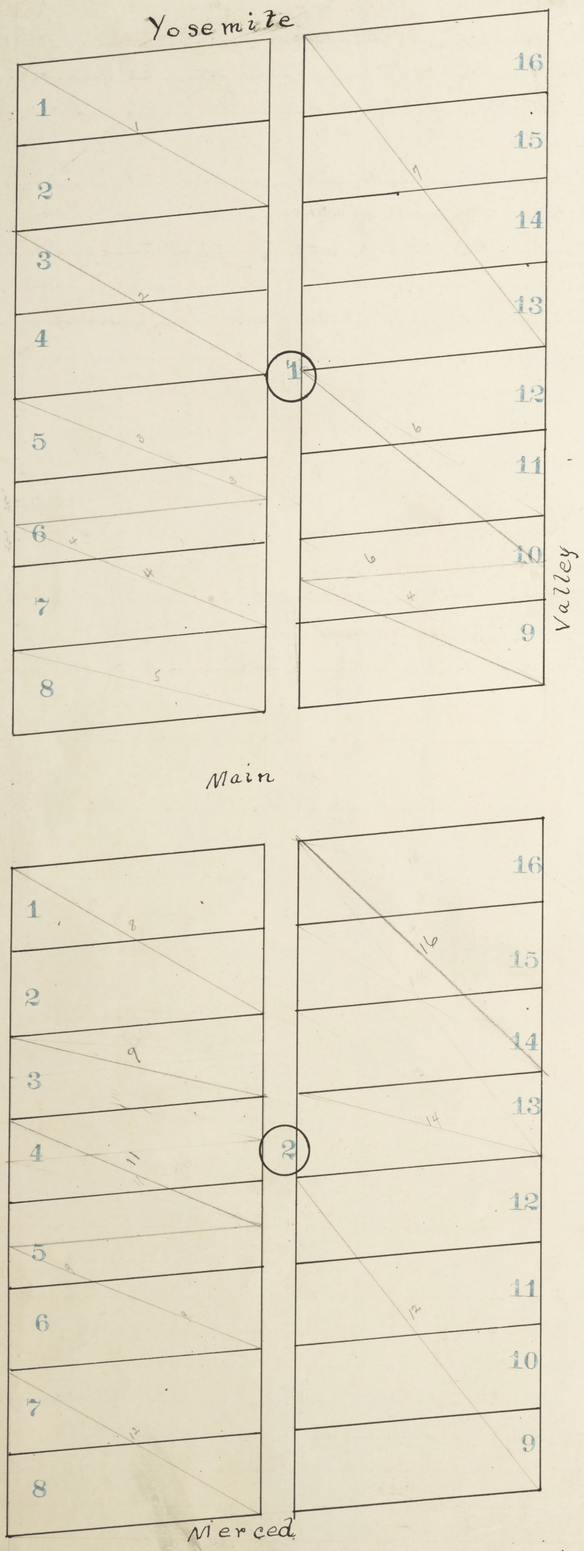

Elliott's Add. to Raymond,

	OWNER	TRANSFER	Mtg. Abts. Page	LOT	BLOCK	Value 1908 Land	Value 1908 Imp.	Check	Value 1909 Land	Value 1909 Imp.	Check	Value 1910 Land	Value 1910 Imp.	Check	Value 1911 Land	Value 1911 Imp.	Check	Value 1912 Land	Value 1912 Imp.	Check	Value 1913 Land	Value 1913 Imp.	Check	Value 1914 Land	Value 1914 Imp.	Check	Value 1915 Land	Value 1915 Imp.	Check	
1	C. M. Jones			1-2	1	20	25	243	20	25	141	20	25	238	20	25	166	20	25	123	20	25	179	20	25	266	20	25	286	1
2	Geo. Footman	T. J. Gordon '09	May Gordon '11	3-4	1	20	150	248	20	200	169	20	200	238	20	200	178	20	200	87	20	200	156	20	200	267	20	200	286	2
3	David L. Dapelo		Mrs. E. Jones '13	5-N½6	1	15	100	222	15	100	128	15	150	21	15	150	178	15	150	88	15	150	156	15	150	267	15	150	379	3
4	E. A. Vignolo		D. N. Koontz '10	7-9-10-S½6	1	85	100	462	125	150	140	60	100	21	60	100	178	60	100	88	60	100	157	60	100	267	60	100	123	4
5	E. L. McCapes	John & St. Martin '09	Laura Stoltz '11	8	1	25	175	235	25	175	128	25	175	21	25	175	178	25	175	88	25	175	157	25	175	267	25	175	286	5
6	Ora E. Skelton	Caesar A. Vignolo '09	Homer S. Wood '11	11-12-N½10	1	20	50	222	see no W.		✓	50	50	22	60	50	178	60	50	88	60	50	157	60	50	267	60	50	286	6
7	E. L. McCapes		Alice M. Jones '12 '08	13 to 16	1	60		235	60		144	60		185	60		171	60		88	60		179	60		266	60		286	7
8	J. K. Caynor		Isabelle Caynor	1-2	2	50	250	222	50	250	128	50	250	238	50	250	179	50	250	89	50	250	157	50	250	268	50	300	286	8
9	A. E. Shaw			3-6-S½5	2	50	175	229	50	175	414	50	175	468	50	175	147	50	175	102	75	175	165	75	175	264	75	175	385	9
10	Nellie E. Brock	J. S. Elliott (receivership)		~~[illegible]~~	2		Reduced at 12-26-08		15		414	15		239	15		179	15		89	Check No 209		✓			—			—	10
11	J. G. Porter	S. N. Koontz & J. C. Kocher '13		4-N½5	2	25	225	157	25	225	125	25	225	23	25	225	179	25	225	12	40	275	184	40	275	268	40	275	124	11
12	Shaw Bros. Co.	A. E. Shaw '13		7 to 12	2	155	800	245	155	800	414	155	800	468	155	800	171	155	800	86	155	800	165	155	800	264	155	800	385	12
13	Myrtle Vignola			~~[illegible]~~	~~[illegible]~~	15		472	15		169	15		22	Check No 14		✓			✓			—			—			—	13
14	E. L. McCapes			13-	2	45		235	45	50	144	45	50	185	60	50	171	40	50	129	25		61	25		266	25		124	14
15	G. R. Vignolo '12	S. N. Koontz & John C. Kocher '11	140	N½4	2	—	—		15	50	143	15	50	22	15	50	171	15	50	127	Checked No 11		184			268			—	15
16	John Kaiser '12			14-15-16	2	—	—		—	—	—	—	—	—	—	—	—	30	50	89	60	100	157	60	100	268	60	100	380	16
17																														17
18																														18
19																														19
20																														20
21																														21
22																														22
23																														23
24																														24
25																														25
26																														26
27																														27
28																														28
29																														29
30																														30
31																														31
32																														32
33																														33
34																														34
35																														35
36																														36
37																														37
38																														38
39																														39
40																														40
41																														41
42																														42
43																														43
44																														44
45																														45
46																														46
47																														47
48																														48
49																														49
50																														50
51																														51
52																														52
53																														53
54																														54
55																														55
56																														56
57																														57
58																														58
59																														59
60																														60

C. & O. Co's 1st. Add.
Yosemite Addition.
Trigo.
Stevens
Fresno Flats
Calif.
MINARET
IRRIGOSA
RIVERVIEW
BORDEN
BERENDA
Richardson Addition.
Town of Sharon.

2 Blocks only.

Town of Minaret.

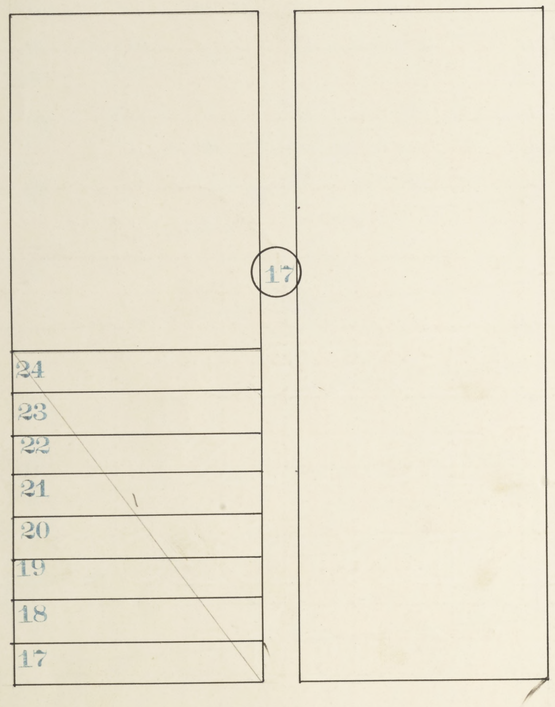

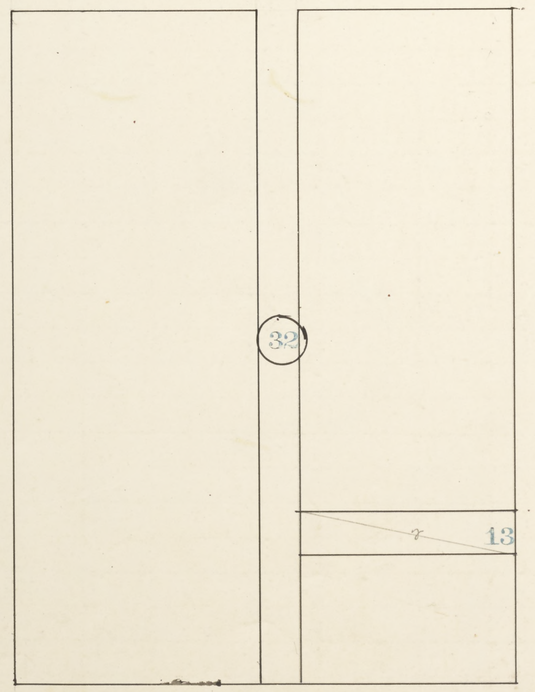

	OWNER	TRANSFER	Mtg. Abts. Page	LOT	BLOCK	Value 1908 Land	Value 1908 Imp.	Check	Value 1909 Land	Value 1909 Imp.	Check	Value 1910 Land	Value 1910 Imp.	Check	Value 1911 Land	Value 1911 Imp.	Check	Value 1912 Land	Value 1912 Imp.	Check	Value 1913 Land	Value 1913 Imp.	Check	Value 1914 Land	Value 1914 Imp.	Check	Value 1915 Land	Value 1915 Imp.	Check
				Town of Minaret.																									
1	Mary A. Faucett	C. S. Moses 1st		17 & 24	17 N½ Sec 10 T 9	40		159	40		169	40		186	40		420	40		15	40		63	assessed in Sec. 10 as assessed 19		–			–
2	H. M. Sell.			13	32 N½ Sec 11 T 9	5		226	5		177	5		239	5		141	5		94	5		195	5		257	5		124
3	Aberdrine Dehn Perry.			4-5-6.	35 N½ Sec 11 T 9	10		30	10		155	10		23	10		12	10		15	10		63	10		28	10		38
4																													
5																													
6																													
7																													
8																													
9																													
10																													
11																													
12																													
13																													
14																													
15																													
16																													
17																													
18																													
19																													
20																													
21																													
22																													
23																													
24																													
25																													
26																													
27																													
28																													
29																													
30																													
31																													
32																													
33																													
34																													
35																													
36																													
37																													
38																													
39																													
40																													
41																													
42																													
43																													
44																													
45																													
46																													
47																													
48																													
49																													
50																													
51																													
52																													
53																													
54																													
55																													
56																													
57																													
58																													
59																													
60																													

C. & O. Col's 1st. Add.
Yosemite Addition.
Trigo.
Stev
Fresno Flats
Calif.
IRRIGOSA
RIVERVIEW
Richardson Addition.
BORDEN
Town of Sharon.
BERENDA

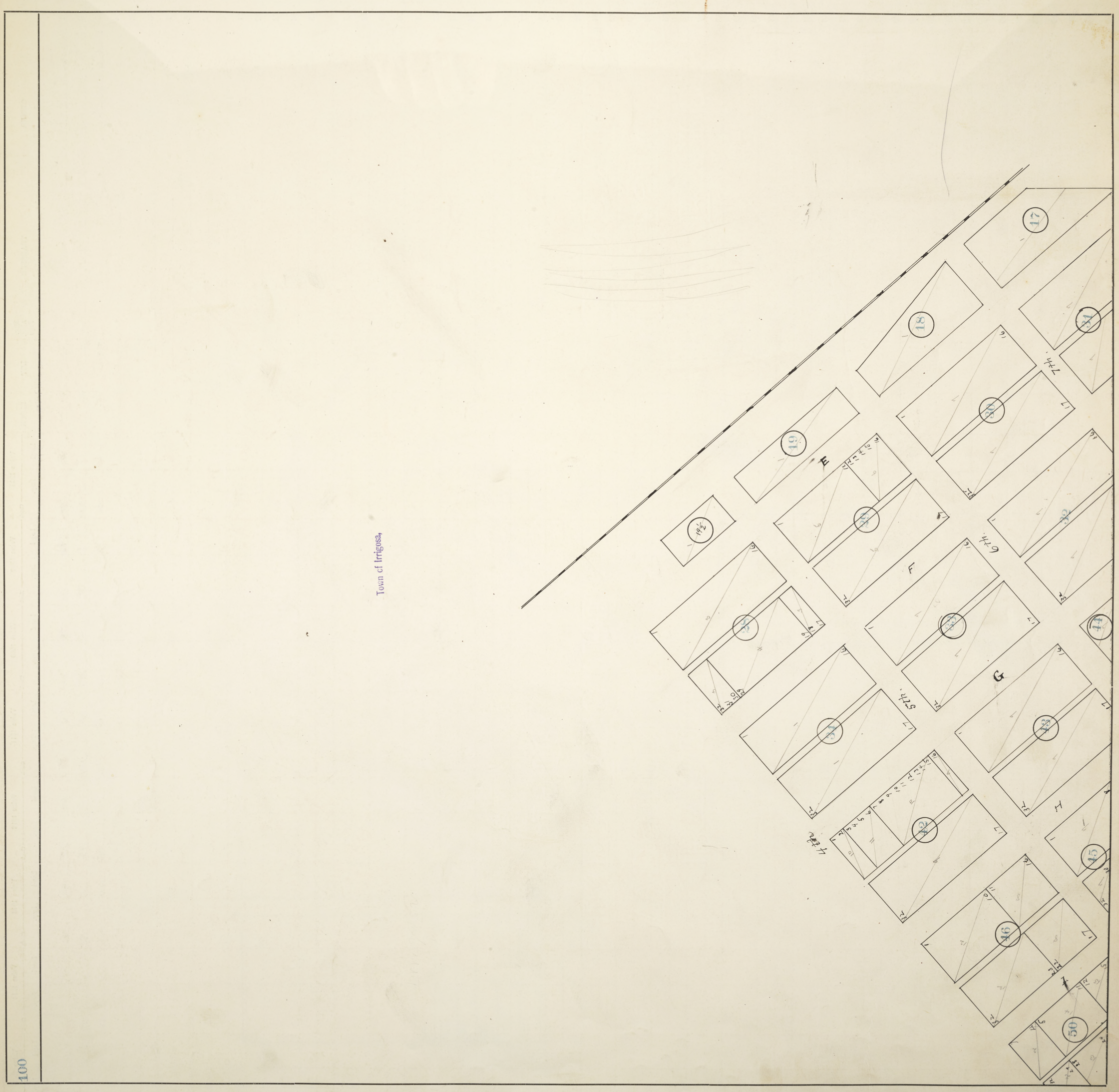

MADERA
HUGHES
PARSON
MILLVIEW
PARK
LANKERSHIM
MACE
MOORE
HOME TRACT
MYERS
TOZER
JOHNSON
RAYMOND
DUSTHIMER
WOOLEY
MINARET
IRRIGOSA
NICHOLSON
DWORACK
SHARP
M.F.&T.CO.

Town of Irrigosa,

	OWNER	TRANSFER	Mtg. Abts. Page	LOT	BLOCK	Value 1908 Land	Value 1908 Imp.	Check	Value 1909 Land	Value 1909 Imp.	Check	Value 1910 Land	Value 1910 Imp.	Check	Value 1911 Land	Value 1911 Imp.	Check	Value 1912 Land	Value 1912 Imp.	Check	Value 1913 Land	Value 1913 Imp.	Check	Value 1914 Land	Value 1914 Imp.	Check	Value 1915 Land	Value 1915 Imp.	Check	
1	Pacific Improvement Company			all	34-17-18-19-19½-	150		113	150		88	150		23	150		79	250		75	250		42	250		27	250		40	1
2	Pacific Improvement Company			1 to 4-29 to 32	50			113			88			23			79			75			42			27			40	2
3	G. F. Abbott. (D'03)			1 to 18-30-31-32	28			✓									✓			✓			–			–			–	3
4	J. M. Pugh (D'03)			19 to 29	28			✓									✓			✓			–			–			–	4
5	F. C. Yateon. (D'06)			1 to 11-17 to 32	29			✓									✓			✓			–			–			–	5
6	D. S. English	D'10		12 to 16	29	40		156	40		124			D'10			✓			✓			–			–			–	6
7	O. H. Burton	Deeded to American Baptist Missionary Union		all	43-44-45 38-31-32-33	240		156	240		124	240		23	240		12	400		15	400		10	400		27	400		124	7
8	O. H. Buxton			17 to 22	46			156			124			23			12			15			10			27			124	8
9	G. F. Abbott (D'03)			16 to 22	42			✓									✓			✓			–			–			–	9
10	E. A. Holman (D'03)			1-2-7 to 15	42			✓									✓			✓			–			–			–	10
11	M. Galligan (D'03)			3 to 6	42			✓									✓			✓			–			–			–	11
12	F. C. Yateon (D'06)			1 to 10-23 to 32	46			✓									✓			✓			–			–			–	12
13	F. C. Yateon (D'06)			12 to 15-24 to 28	50			✓									✓			✓			–			–			–	13
14	E. A. Holman + J. McDonald (D'14)			5 to 11	50	25		156	25		124	25		23	25		12	25		175	25		10		D'14	–			–	14
15																														15
16																														16
17																														17
18																														18
19																														19
20																														20
21																														21
22																														22
23																														23
24																														24
25																														25
26																														26
27																														27
28																														28
29																														29
30																														30
31																														31
32																														32
33																														33
34																														34
35																														35
36																														36
37																														37
38																														38
39																														39
40																														40
41																														41
42																														42
43																														43
44																														44
45																														45
46																														46
47																														47
48																														48
49																														49
50																														50
51																														51
52																														52
53																														53
54																														54
55																														55
56																														56
57																														57
58																														58
59																														59
60																														60

C. & O. Cols 1st. Add.
Yosemite Addition.
Trigo.
Stev
Fresno Flats
Calif.
Richardson Addition.
Town of Sharon.
RIVERVIEW
BORDEN
BERENDA

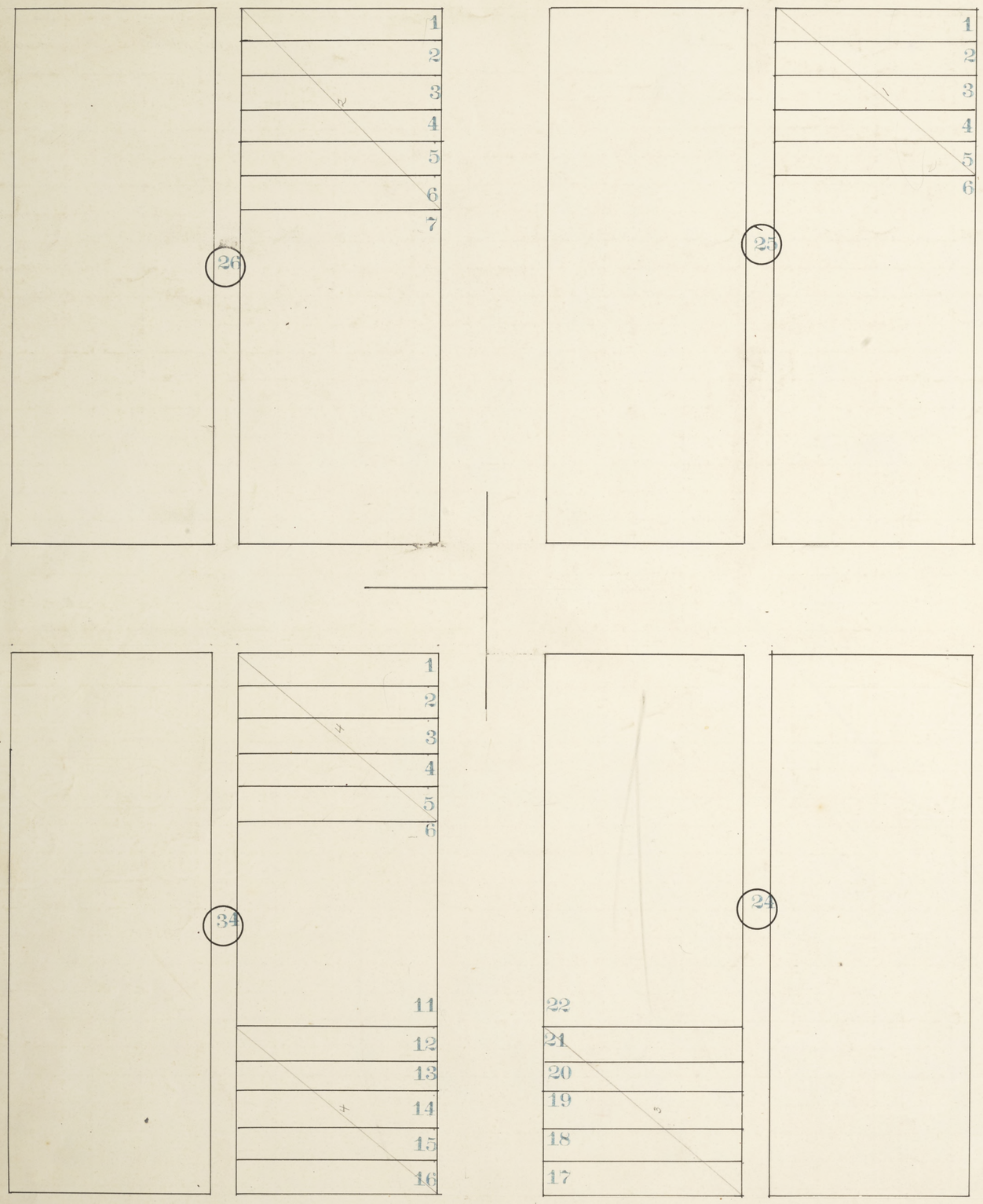

Town of Riverview,

Part of Riverview

Town of Riverview,

	OWNER	TRANSFER	Mtg. Abts. Page	LOT	BLOCK	Value 1908 Land	Value 1908 Imp.	Check	Value 1909 Land	Value 1909 Imp.	Check	Value 1910 Land	Value 1910 Imp.	Check	Value 1911 Land	Value 1911 Imp.	Check	Value 1912 Land	Value 1912 Imp.	Check	Value 1913 Land	Value 1913 Imp.	Check	Value 1914 Land	Value 1914 Imp.	Check	Value 1915 Land	Value 1915 Imp.	Check	
1	Ole Johnson			1 to 5	25	30		196	30		232	30		186	30		236	30		222	30		459	30		379	30		339	1
2	Mrs. M. E. Murphy	Mrs. E. F. Smith 13		1 to 6	26	30		159	30		125	30		24	30		12	30		16	30		409	30		42	30		125	2
3	C. P. Harden	D 7-16-12.		17 to 21	24	25		157	25		125	25		24	25		12	25		15	D Stat 7-16-12.		—			—	—		—	3
4	Martin Jensen	25		1 to 5 - 12 to 16	34	50		153	50		125	50		14	50		13	50		16	50		9	50		42	50		37	4
5																														5
6																														6
7																														7
8																														8
9																														9
10																														10
11																														11
12																														12
13																														13
14																														14
15																														15
16																														16
17																														17
18																														18
19																														19
20																														20
21																														21
22																														22
23																														23
24																														24
25																														25
26																														26
27																														27
28																														28
29																														29
30																														30
31																														31
32																														32
33																														33
34																														34
35																														35
36																														36
37																														37
38																														38
39																														39
40																														40
41																														41
42																														42
43																														43
44																														44
45																														45
46																														46
47																														47
48																														48
49																														49
50																														50
51																														51
52																														52
53																														53
54																														54
55																														55
56																														56
57																														57
58																														58
59																														59
60																														60

C. & O. Co's 1st. Add.
Yosemite Addition.
Trifco.
Steu
Fresno Flats
Calif.
Richardson Addition.
BORDEN
BERENDA
Town of Sharon.

Town of Borden,



Town of Borden,

	Assessed OWNER	TRANSFER	Mtg. Abts. Page	LOT	BLOCK	Value 1908 Land	Value 1908 Imp.	Check	Value 1909 Land	Value 1909 Imp.	Check	Value 1910 Land	Value 1910 Imp.	Check	Value 1911 Land	Value 1911 Imp.	Check	Value 1912 Land	Value 1912 Imp.	Check	Value 1913 Land	Value 1913 Imp.	Check	Value 1914 Land	Value 1914 Imp.	Check	Value 1915 Land	Value 1915 Imp.	Check
1	E.D. & T.F. Holters			all	5-17-26 (10 acres)	300		212	300		64	350		234	350		124	500		184	500		110	500		242	500		39
2	H. G. Hoodson		see 139	4 to 32	6	Checked on next page					✓			—			✓			✓			—			—			—
3	H. G. Hoodson		see 159	all	16-27	"	"	"	"		✓			—			✓			✓			—			—			—
4	Pedro Mejia Est			1	6	10		155	10		445	10		24	10		13	10		14	10		10	10		149	10		125
5	Mrs. Adelia Moreno	H. G. Hoodson 12		2 & 3	6	20		155	20		124	20	10	24	20	10	13	20		181	Checked on next page					—			—
6																													
7																													
8																													
9																													
10																													
11																													
12																													
13																													
14																													
15																													
16																													
17																													
18																													
19																													
20																													
21																													
22																													
23																													
24																													
25																													
26																													
27																													
28																													
29																													
30																													
31																													
32																													
33																													
34																													
35																													
36																													
37																													
38																													
39																													
40																													
41																													
42																													
43																													
44																													
45																													
46																													
47																													
48																													
49																													
50																													
51																													
52																													
53																													
54																													
55																													
56																													
57																													
58																													
59																													
60																													

C. & O. Co's 1st. Add. Yosemite Addition. Trigo. Stev. Fresno Flats Calif. Richardson Addition. Bus. or Sharon. BERENDA

Town of Borden,

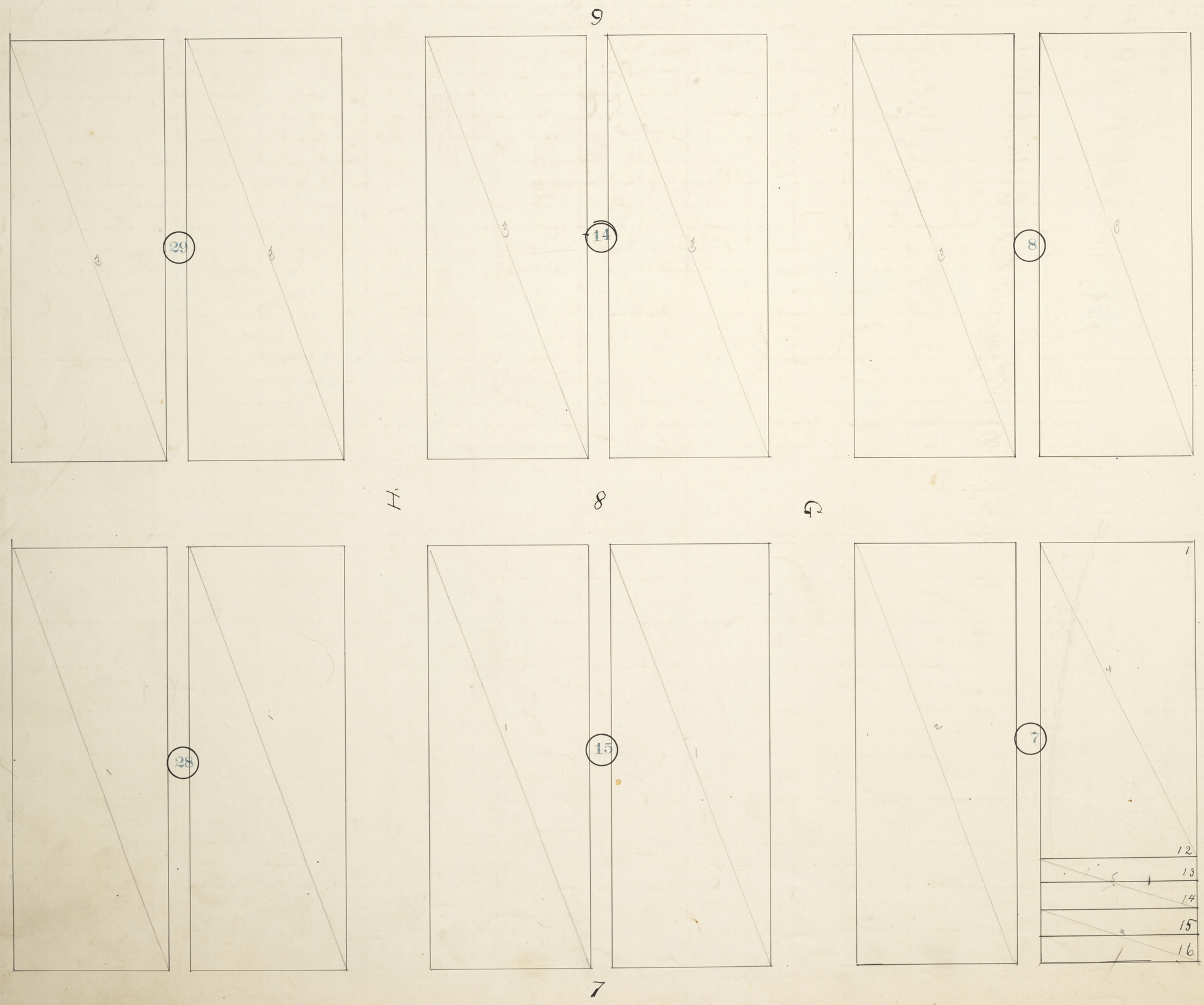

Town of Borden,

	OWNER	TRANSFER	Mtg. Abts. Page	LOT	BLOCK	Value 1908 Land	Value 1908 Imp.	Check	Value 1909 Land	Value 1909 Imp.	Check	Value 1910 Land	Value 1910 Imp.	Check	Value 1911 Land	Value 1911 Imp.	Check	Value 1912 Land	Value 1912 Imp.	Check	Value 1913 Land	Value 1913 Imp.	Check	Value 1914 Land	Value 1914 Imp.	Check	Value 1915 Land	Value 1915 Imp.	Check	
1	Lee Sack Sam	H. G. Woodson 13			6-7-8-14-16-21-15-28-29																									
2	Lee Sack Sam	H. G. Woodson 13		all	15-28-29 (Lots 7 Block 7)	300		156	300		170	300		25	300		13	300		15	1840	400	61	1840	400	156	1840	400	63	1
3	H. G. Woodson			17 & 32	7	100	500	156	100	500	170	100	500	25	100	500	13	100	500	15	Checked	no 1	–			–			–	2
4	H. G. Woodson		Sec 29	all	16-27 8-14-29	1170	300	67	1170	300	49	1365	300	116	1365	300	98	2000	300	181	Checked	no 1	–			–			–	3
5	James McCune	H. G. Woodson	Sec 29	4 to 32 16 & 12-15-16	6 7			67			49			116			98			181	Checked	no 1	–			–			–	4
6	J. S. Edwards (D'22)			13-14	7	25	75	155	10		49	10		116	10		98	10		181	Checked	no 1	–			–			–	5
7	C. M. Pierceifah			12 & 21	6			✓			✓			✓			✓			✓			–			–			–	6
8	W. J. Patterson	H. G. Woodson 15		1 & 6	2			✓			✓			✓			✓			✓			–			–			–	7
9	T. O. Cavin	T. S. Coffee 12	Sec 6	7	2	20		155	20		124	20		24	10		98	10		181	Checked	no 1	–			–			–	8
10	Joe Williams (D'14) R 15			3	3	20	100	89	20	100	70	20	100	137	20	100	65	20		62	20		28	20		28	20		39	9
11	A. L. Sayre			5 & 6	4	50	100	187	50	100	221	50	100	183	50	100	232	50		218	50		453	Deeded to State 1914		R 15 –	50		280	10
12	Adelaide Madrid	Deeded to State 1911		3 & 4 McBride's Survey 1-2-3	4 15	20		471	20		413	20		417	20		412	20		243	20		397	20		417	20		481	11
13						30		155	30		445	30		183	30		13	D S 1911		✓			–			–			–	12
14																														13
15																														14
16																														15
17																														16
18																														17
19																														18
20																														19
21																														20
22																														21
23																														22
24																														23
25																														24
26																														25
27																														26
28																														27
29																														28
30																														29
31																														30
32																														31
33																														32
34																														33
35																														34
36																														35
37																														36
38																														37
39																														38
40																														39
41																														40
42																														41
43																														42
44																														43
45																														44
46																														45
47																														46
48																														47
49																														48
50																														49
51																														50
52																														51
53																														52
54																														53
55																														54
56																														55
57																														56
58																														57
59																														58
60																														59
																														60

Not on Plat

C. & O. Co's 1st. Add. Yosemite Addition. Trigo. Steve Fresno Flats Calif. Richardson Addition. Town of Sharon. BERENDA

Town of Berenda,

Town of Berenda,

	OWNER	TRANSFER	Mtg. Abts. Page	LOT	BLOCK	Value 1908 Land	Value 1908 Imp.	Check	Value 1909 Land	Value 1909 Imp.	Check	Value 1910 Land	Value 1910 Imp.	Check	Value 1911 Land	Value 1911 Imp.	Check	Value 1912 Land	Value 1912 Imp.	Check	Value 1913 Land	Value 1913 Imp.	Check	Value 1914 Land	Value 1914 Imp.	Check	Value 1915 Land	Value 1915 Imp.	Check	
1	Mrs. Sarah E. Wilson			all	A.	300	700	156	300	600	123	300	600	25	300	600	90	400	600	13	400	600	125	500	600	168	500	600	40	1
2	H.L. Crow		120	11	26	25		441	25		170	25		25	25		14	25		14	25		62	25		28	25		125	2
3	H.B. Crow			12-13-14 & 15	26	100		157	100		123	100		25	100		14	100		14	100		62	100		28	100		125	3
4	Jos E.T. Vignolo DS1 R1	A.J. Woods Ag & L.W. Cooper		16 & 17 & 15	26	50		471	50		170	50		25	50		14	Paid 1911		✓			R'14	50		169	50		39	4
5	Oscar & Buchanan			9	26	25		46	25		38	25		95	25		112	25		31	25		135	25		313	25		324	5
6	Oscar & Buchanan			all	27	250		46	250		38	250		95	250		112	250		31	250		135	250		313	250		324	6
7	J.J. Vignolo	Henry Hamilton		1-2-3-4-5	29	200	100	20	200	100	137	200	100	26	75	125	90	75	125	14	175	125	126	125	125	169	125	50	125	7
8	Trustees School			1-2-3	37			✓			✓			✓			✓			✓			—			—			—	8
9	C.P.R.R. Co.			River Depot + Tank		300	1500	198	300	1500	448	300	1500	29	300	1500	506				600	2250	504	600	2250	756	465	2250	757	9
10	Las Animas + San Joaquin Land Co.	Miller & Lux. Incorporated		all	B to H																									10
11	" " " "	" " "		all	22 to 7, 12 to 17 & 24 to 25																									11
12	" " " "	Andrew J. Woods		158	26																					—			—	12
13	" " " "	Miller & Lux. Incorporated		all	30 28-31 to 36	4500		164	4500		176	4500		192	4500		112	4500		166	4500		146	4500		147	4500		490	13
14	" " " "	" " "		9 to 16	29																									14
15	" " " "	" " "		4 to 16	37																									15
16	" " " "	" " "		all	38 to 57																									16
17	Charles Tanner			6-7-8	29	—		—	25		170	25		26	25	65	131	75	215	14	75	215	126	25		374	25	10	39	17
18	Ernest Spiller					—		—						—	40		90	20	17	✓			—			—			—	18
19	Henry F. Mooter	Atilano Martinez		1-2	30	—		—						—	40		91	40		167	40		222	40	800	169	40	700	42	19
20	Andrew J. Wood			10	26	—		—			—			—	—		—	15	700	167	25	700	399	225	700	166	225	700	32	20
21	L.W. Cooper			13-14	25	—		—	—		—	—		—	—		—	—	—	✓	50		135	50	700	169	50	700	39	21
22	Jacob Seiler			NE 100 ft of 5 & 6	29																			50	215	169	50	215	40	22
23	Andrew J. Wood			15 + 16	25																			50		166	50		32	23
24	Grace E. Harris			8	29																			25		374	25	160	40	24

Operative

Note: Value 1913 Land 600 Imp. 2250 Check 504 — Value 1914 Land 600 Imp. 2250 Check 756 — Value 1915 Land 465 Imp. 2250 Check 757

Note: Value 1912 Check 14 —

Town of Fresno Flats,

Town of Fresno Flats,

	OWNER	TRANSFER	Mtg. Abts. Page	LOT	BLOCK	Value 1908 Land	Value 1908 Imp.	Check	Value 1909 Land	Value 1909 Imp.	Check	Value 1910 Land	Value 1910 Imp.	Check	Value 1911 Land	Value 1911 Imp.	Check	Value 1912 Land	Value 1912 Imp.	Check	Value 1913 Land	Value 1913 Imp.	Check	Value 1914 Land	Value 1914 Imp.	Check	Value Land		
1	Mary Woodbury	Pieter C. Nelson 12		160x400 ft 96x160 ft		40	160	228	40	160	129	40	160	28	40	160	153	90	160	111	90	160	159	90	160	258	90	160	153
2	Episcopal Church			377x148 ft				✓			✓			✓			✓			✓			—			—			—
3	Mrs. Frances Easter			80x150 ft		10	200	226	10	100	199	10	100	239	10	100	152	10	100	90	10	100	158	10	100	257	10	100	126
4	J.G. Porter Cancelled and	G.G. Westfall 12		340x254'		25	100	157	25	100	125	25	100	23	25	100	179			✓			—			—			—
5	J.G. Porter rewritten: Nos.	G.G. Westfall 12		80x100'		25	100	157	25	100	125	25	100	23	25	100	179			✓			—			—			—
6	J.G. Porter from 19 to 26	G.G. Westfall 12		46½x88½'		25	100	157	25	100	125	25	100	23	25	100	179			✓			—			—			—
7	J.H. Lowry	12 Jane Ellis Lowry ½ Ella E. Lowry ½ Ruth M. Lowry ½ Florence E. Lowry ½ Julian H. Lowry ½		190x400'		20	50	223	20	50	171	20	50	28	20	50	153	20	50	90	20	50	158	20	50	258	20	50	382
8	California Hotel Company	Mrs. Mary Bell Adams 13	No. 4538 499	87½x155 ft 75½x157		50	550	224	50	450	128	50	450	27	50	450	152	50	450	90	50	450	158	50	450	257	50	450	126
9	Ah Lin	Sadie Woodward 12		94x65'		30	30	157	30	30	125	30	30	26	30	30	153	30	30	89	30	30	160	30	30	258	30	30	382
10	G.G. Westfall	Mrs. Alice M. Lyman 12		200x200'		25	75	223	25	75	129	25	75	240	25	75	153	25	75	90	25	75	159	25	75	258	25	75	382
11	Mary E. Smith			120x160	38/100 acre	20	50	223	20	50	129	20	50	239	20	50	153	20	50	89	20	50	194	20	50	168	20	50	287
12	E.H. Meyers					25	75	236	25	75	134	25	75	46	25	75	158	25	75	111	25	75	172	25	75	283	25	75	382
13	P.C. Nelson			50x60'		10	100	236	10	100	136	10	100	28	10	100	159	10	100	111	10	100	159	10	100	258	10	100	153
14	Mrs. Maria Clenick					25	50	223	25	50	129	25	50	26	25	50	152	25	50	90	25	50	158	military 25	50	257	military 25	50	126
15	California Hotel Company	(No. 3 Woodstock - G.W. Meyers ½ J.W. Hunt ½ C. Barnetto, C.C. Guettinger, - P.C. Nelson 12) Mrs. Mary Bell Adams 13		94½x with 30 ft. 87½x155x75½x157		5	40	224	5	40	128	5	40	27	5	40	152	5	40	90	5	40	158	5	40	257	5	40	126
16	John Brown	James M. Brown 13		63x166'		20	20	223	20	20	170	20	20	239	20	20	152	20	20	91	20	20	194	20	20	46	20	20	126
17	Hans P. Anderson	Frank Simmons 13		60x400 ft		10	50	437	10	50	216	10	50	27	10	50	206	10	50	151	10	50	158	military 10	50	257	military 10	50	126
18	Cavagnaro Heirs	P.C. Nelson 12		104x75x254x346x222		25		233	25		136	25		27	25		159	25		111	25		159	25		258	25		153
19	G.G. Westfall 12			160x160 ft		—	—	✓	—	—	✓	—	—	✓	—	—	✓	10	100	91	10	100	159	10	100	259	10	100	287
20	G.G. Westfall 12			60x85 ft		—	—	✓	—	—	✓	—	—	✓	—	—	✓	5		91	5		159	5		259	5		287
21	G.G. Westfall 12			90x70 ft		—	—	✓	—	—	✓	—	—	✓	—	—	✓	5	50	91	5	50	159	5	50	259	5	50	287
22	G.G. Westfall 12			90x70 ft		—	—	✓	—	—	✓	—	—	✓	—	—	✓	5	10	91	5	10	159	5	10	259	5	10	287
23	G.G. Westfall 12			139x117x138x45		—	—	✓	—	—	✓	—	—	✓	—	—	✓	5		91	5		159	5		259	5		287
24	G.G. Westfall 12			160x160		—	—	✓	—	—	✓	—	—	✓	—	—	✓	10	100	91	10	100	159	10	100	259	10	100	287
25	G.G. Westfall 12			80x100		—	—	✓	—	—	✓	—	—	✓	—	—	✓	5		91	5		159	5		259	5		287
26	G.G. Westfall 12			65x88½x46½x88½		—	—	✓	—	—	✓	—	—	✓	—	—	✓	10	50	91	10	50	159	10	50	259	10	50	287
27																													
28																													
29																													
30																													
31																													
32																													
33																													
34																													
35																													
36																													
37																													
38																													
39																													
40																													
41																													
42																													
43																													
44																													
45																													
46																													
47																													
48																													
49																													
50																													
51																													
52																													
53																													
54																													
55																													
56																													
57																													
58																													
59																													
60																													

Cancelled and rewritten Nos 19 to 26

C. & O. Co's 1st. Add.
Yosemite Addition.
Trigo.
Stevens Add. to Raymond.
Calif'a.
Ellingson Addition.
Town of Sharon.

MADERA
PARSON
MILLVIEW
C. & O. Co's 1st Add.
HUGHES
Miller & Lux
MOORE
PARK
MACE
HOME TRACT
LANKERSHIM
MYERS
to Madera
Fresno Flats
JOHNSON
TOZER
RAYMOND
DUSTHIMER
MADR
MINARET
WOOLEY
IRRIGOSA
NICHOLSON
RIVERVIEW
SHARP
M. F. & T. CO.
BORDEN
BERENDA

06

CHRISTMAS and ORVIS Co's. FIRST Addition to MADERA.

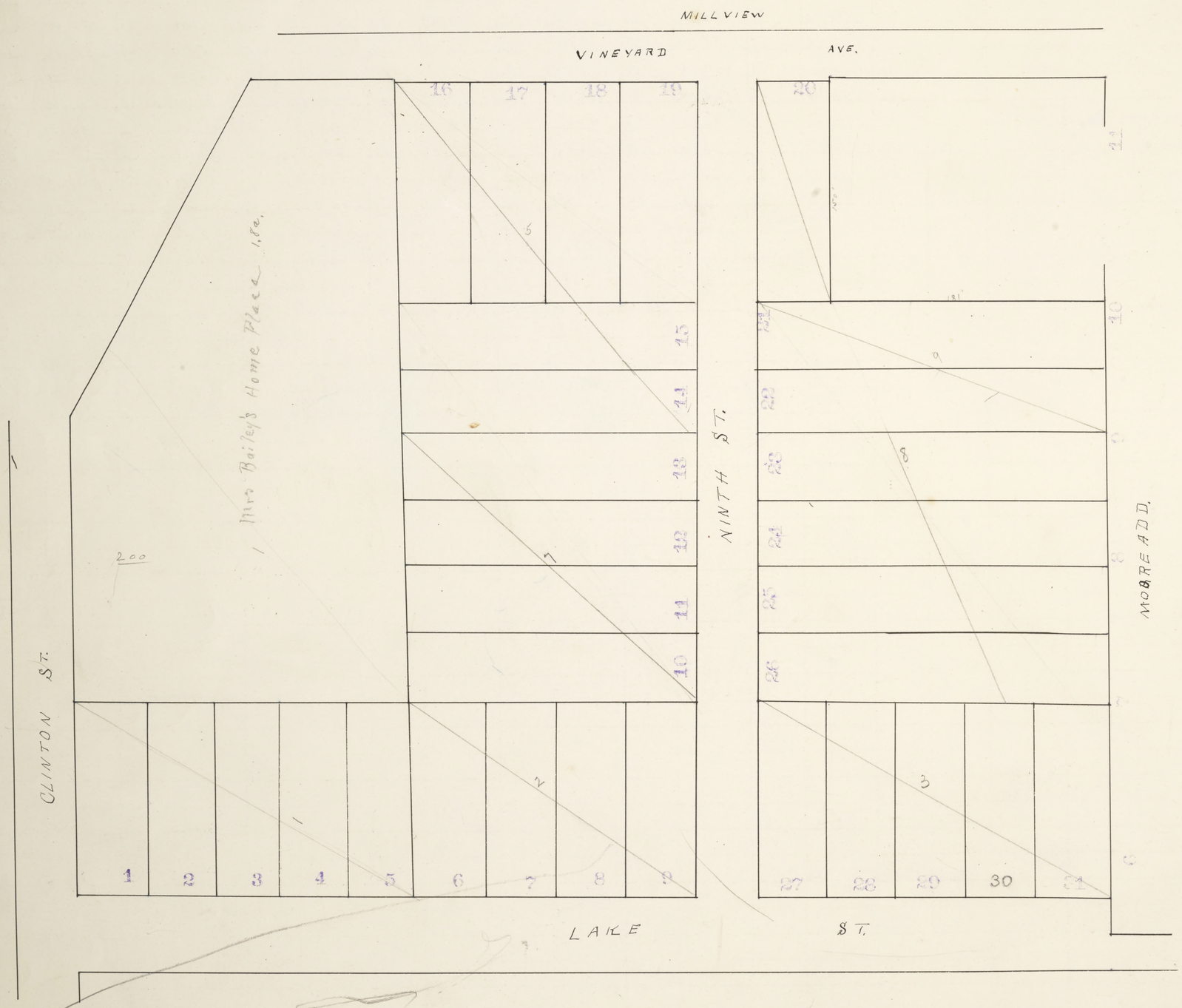

	OWNER	TRANSFER	Mtg. Abts. Page	LOT	BLOCK	Value 1908 Land	Value 1908 Imp.	Check	Value 1909 Land	Value 1909 Imp.	Check	Value 1910 Land	Value 1910 Imp.	Check	Value 1911 Land	Value 1911 Imp.	Check	Value 1912 Land	Value 1912 Imp.	Check	Value 1913 Land	Value 1913 Imp.	Check	Value 1914 Land	Value 1914 Imp.	Check	Value 1915 Land	Value 1915 Imp.	Check	
1	Emma Bailey			Homes Place Sub 1 to 5.		—		—	—		—	250	350	375	250	350	328	250	350	319	250	350	270	250	350	579	250	350	646	1
2	" "	N. T. Greene 11		6 to 9								80		375	100		343	100	125	271	100	125	306	100	125	557	100	125	646	2
3	" " N. T. Greene 14	Charles A. Gilmer 13		27 to 31								100		375	100		343	100		271	100		387	100		667	100		646	3
4	" "	~~N. T. Greene 11~~		~~10 to 13~~								100		375	Checked " 7		✓			✓			—			—			-	4
5	" "	N. T. Greene 11		14 to 19								150		375	150		343	150		271	150		306	150		557	150		646	
6	" "	~~N. T. Greene 11~~		~~20 to 26~~								200		375	Checked " 4		✓			✓			—			—			-	
7	S. G. Howell 11			10 to 13								—		—	100		396	100	150	316	100	150	307	100	150	667	100	150.	645	
8	V. O. Palmer 11			20 and 23 to 26								—		—	200		396	200	150	316	210	250	340	210	250	667	150	150	646	
9	W. S. Orris			21 & 22																							60	120	576	
10																														10
11																														11
12																														12
13																														13
14																														14
15																														15
16																														16
17																														17
18																														18
19																														19
20																														20
21																														21
22																														22
23																														23
24																														24
25																														25
26																														26
27																														27
28																														28
29																														29
30																														30
31																														31
32																														32
33																														33
34																														34
35																														35
36																														36
37																														37
38																														38
39																														39
40																														40
41																														41
42																														42
43																														43
44																														44
45																														45
46																														46
47																														47
48																														48
49																														49
50																														50
51																														51
52																														52
53																														53
54																														54
55																														55
56																														56
57																														57
58																														58
59																														59
60																														60

Yosemite Addition.
Trigo.
Stevens Add. to Raymond.
Calif.
Richardson Addition.
Town of Sharon.

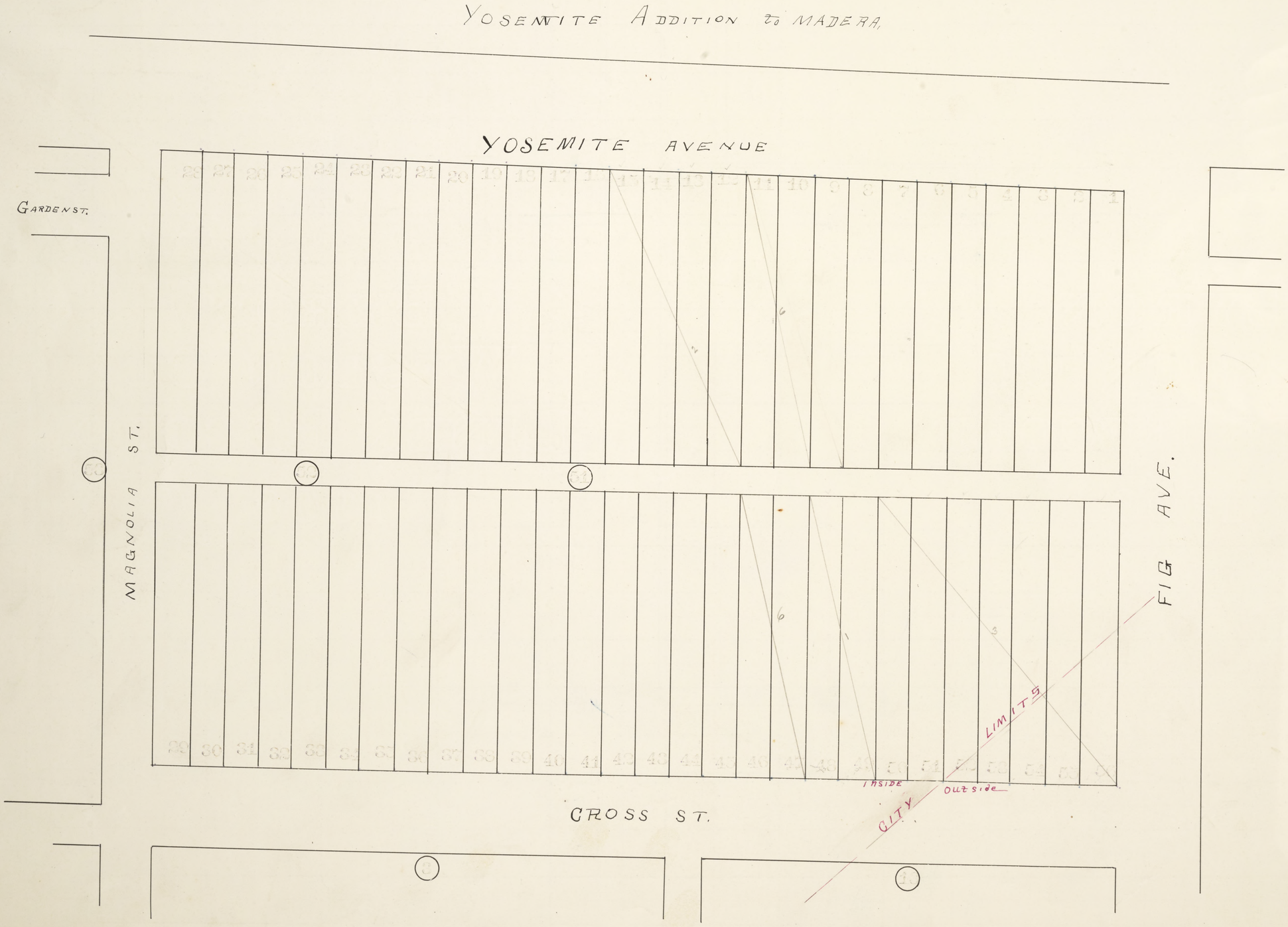
YOSEMITE ADDITION to MADERA.
YOSEMITE AVENUE
GARDEN ST.
MAGNOLIA ST.
CROSS ST.
FIG AVE.
INSIDE
outside
CITY LIMITS

	OWNER	TRANSFER	Mtg. Abts. Page	LOT	BLOCK	Value ~~1908~~ 1914 Land	Value ~~1908~~ 1914 Imp.	Check	Value ~~1909~~ 1915 Land	Value ~~1909~~ 1915 Imp.	Check	Value 1910 Land	Value 1910 Imp.	Check	Value 1911 Land	Value 1911 Imp.	Check	Value 1912 Land	Value 1912 Imp.	Check	Value 1913 Land	Value 1913 Imp.	Check	Value 1914 Land	Value 1914 Imp.	Check	Value 1915 Land	Value 1915 Imp.	Check
1	Pado and Natale Dellavalle 1st	Teresa Martinetto 1st		48 + 49.		30	200	675	30	200	605																		
2	O. M. Land 1st	H. E. E. Brammer 1st		12 to 15.		100	150	667	100	150	598																		
3	C. Nelson 1st			50 to 56.	Inside	80		667	80		682																		
					Outside	25		350	25		122																		
4	H. E. E. Brammer			1 to 8 - 16 to 28		600	50	636	600	50	598																		
5	H. E. E. Brammer.			29 to 47		285		636	285		598																		
6	O. M., C. B. and W. C. Land 1/3			10, 11, 46 + 47		—	—	—	80	250	648																		
7																													
8																													
9																													
10																													
11																													
12																													
13																													
14																													
15																													
16																													
17																													
18																													
19																													
20																													
21																													
22																													
23																													
24																													
25																													
26																													
27																													
28																													
29																													
30																													
31																													
32																													
33																													
34																													
35																													
36																													
37																													
38																													
39																													
40																													
41																													
42																													
43																													
44																													
45																													
46																													
47																													
48																													
49																													
50																													
51																													
52																													
53																													
54																													
55																													
56																													
57																													
58																													
59																													
60																													

Trigo.

Stevens Add. to Raymond.

Calif.

Richardson Addition.

Town of Sharon.

TRIGO.

In S½ of S.W.¼ of Sec. 1, T.12 S. R.18 E.

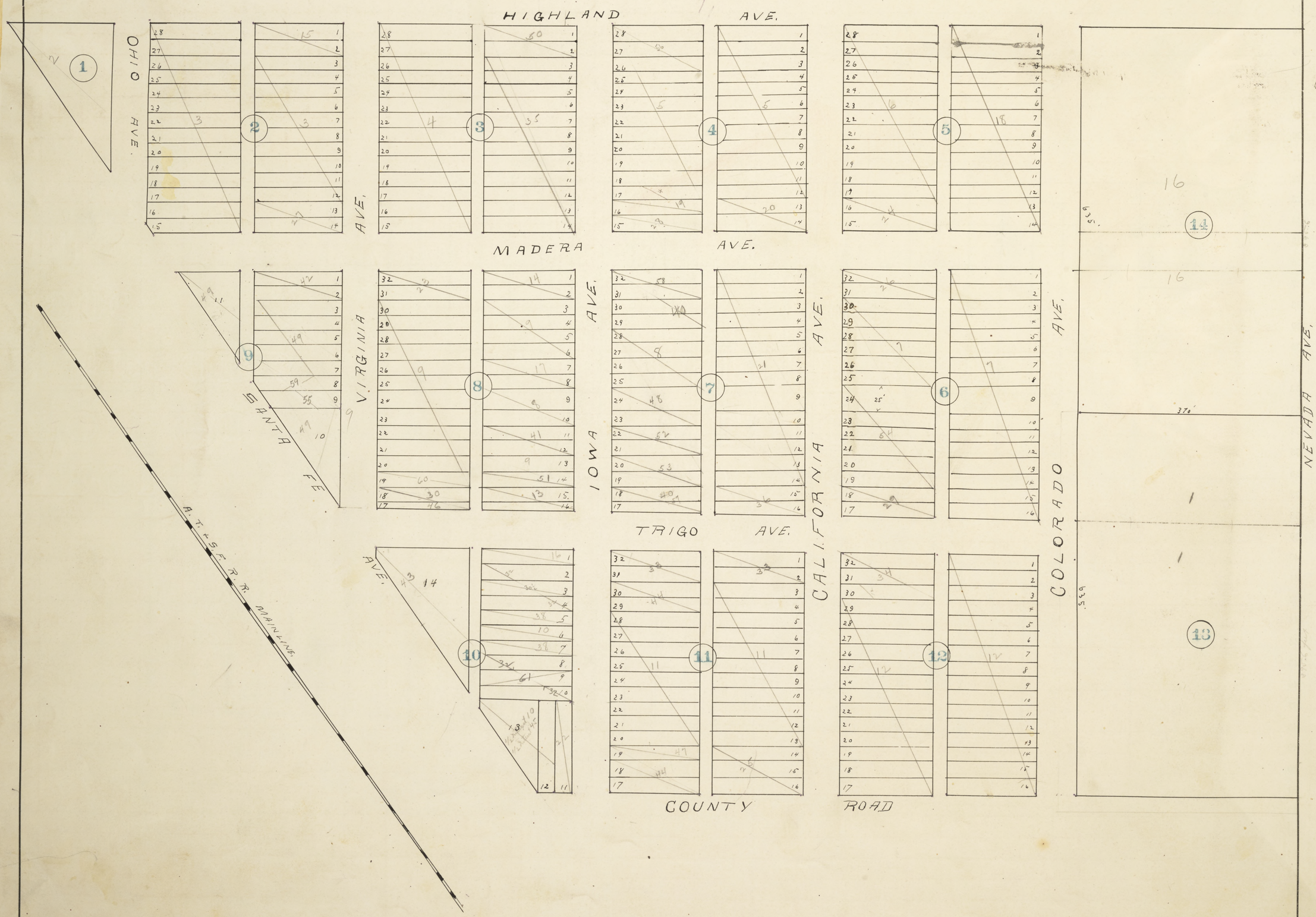

Town of Trigo

	OWNER	TRANSFER	Mtg. Abts. Page	LOT	BLOCK	Value 1908 Land	Value 1908 Imp.	Check	Value 1909 Land	Value 1909 Imp.	Check	Value 1910 Land	Value 1910 Imp.	Check	Value 1911 Land	Value 1911 Imp.	Check	Value 1912 Land	Value 1912 Imp.	Check	Value 1913 Land	Value 1913 Imp.	Check	Value 1914 Land	Value 1914 Imp.	Check	Value 1915 Land	Value 1915 Imp.	Check	
1	James Wray 12			13	395.6 ft Lane													90	189		90		235	90	75	27	90	575	233	1
2	Silas Morton 12	of Simpson 13	Martha A. Simpson 13	all	1												✓	20	246		20		468	20		237	20		368	2
3	Silas Morton 12	of Simpson 13	Martha A. Simpson 13	3 to 12-15 to 28	2												✓	120	246		120		468	120		237	120		368	3
4	Silas Morton 12	of Simpson 13	Martha A. Simpson 13	15 to 28	3												✓	70	246		70		468	70	5	237	70	5	368	4
5	Silas Morton 12	of Simpson 13	T. A. Deford 13 & W. T. Deford 13	1 to 12-13 to 25	4												✓	120	246		120		468	100		170	100		127	5
6	Silas Morton 12	of Simpson 13	Bulah M. Knox 13 Trigo School District	17 to 28	5												✓	60	246		60		468	60		241			—	6
7	Silas Morton 12	of Simpson 13	T. A. Deford 13 & W. T. Deford 13	1 to 16-25 to 30	6												✓	110	246		110		468	110		170	110		127	7
8	Silas Morton 12	of Simpson 13	T. A. Deford 13	25 to 28	9-10 7												/	45	246		20		468	10 20		172 172	10 20		131 131	8
9	Silas Morton 12	of Simpson 13	Martha A. Simpson 13	3-4-5-6-8 B 2 L 30	8												✓	100	246		95		468	85		237	80	300	368	9
10	Silas Morton 12	of Simpson 13	Martha A. Simpson 13	5-7 6-~~B 3 L 8~~ 12 13	10												✓	10	246		10		468	25		237	25		368	10
11	Silas Morton 12	of Simpson 13	T. A. Deford 13 / B. S. Greenwood 13	3 to 13-20 to 28	11												✓	100	246		100		468	100		172	100		132	11
12	Silas Morton 12	of Simpson 13	T. A. Deford 13 & W. T. Deford 13	1 to 29	12												✓	145	246		145		468	150		170	150		127	12
13	H. H. Bigelow 12			15-16	8												✓	10	241		10		409	10		172	10		130	13
14	Paul Berlin 12			1-2	8												✓	10	240		10		62	10		26	10		130	14
15	J. C. Gossard 12			1-2	2												✓	10	247		10		38	10		25	10		127	15
16	C. J. Simpson 12	James E. Wray 12		3 to 4	395.6 ft Lane																Blk 14 90	100	468	90		27	90		233	
				1	10												✓	95	100	245	Lot 1810 5	100	468	5		242	5		368	16
17	J. M. Townsley 12			7-8	8												✓	10	240		10		233	10		172	10		130	17
18	Elvira Butman 12	Bulah M. Knox 13 Trigo School District		1 to 14	5												✓	70	240		70		62	70	50	241			—	18
19	A. F. Koppersmith 12	Ida M. Koppersmith 13		16	4												✓	5	249		5		45	5		26	5		128	19
20	Clarissa Taylor 12			13-14	4												✓	10	174		10		232	10		170	10		128	20
21	Clarissa Taylor 12			1 to 14	7												✓	70	174		70		232	70		170	70		128	21
22	J. H. Sink 12			11	10												✓	5	200		5		442	5		26	5		132	22
23	Jacob W. Royer 12			31-32	8												✓	10	189		10		234	10		172	10		131	23
24	Nora Lewis 12			15-16	5												✓	10	174		10		119	10		242	10		291	24
25	William Welch 12			14-15-16	11												✓	15	191		15		41	15		27	15		133	25
26	Jacob Royer 12			31-32	6												✓	10	189		10		234	10		171	10		128	26
27	A. P. Simpson 12			13-14	2												✓	10	240		10		409	10		241	10		368	27
28	A. P. Simpson 12			15	4												✓	5	240		5		409	5		241	5		368	28
29	A. P. Simpson 12	T. A. Deford 13 & W. T. Deford 13		17-18	6												✓	10	240		10		409	10		170	10		127	29
30	A. P. Simpson 12	Leo. B. Shinn 13		18	8												✓	5	240		5		234	5		170	5		127	30
31	30½ F. C. Reese 12 A. P. Simpson 12			3 ~~11~~	10 9												✓	25	240	Checked No 49		✓		5		173 –	5		132 —	31
32	A. P. Simpson 12			2-~~3~~-4-8-~~9~~-10	10												✓	30	240		30		409	25	300	241	20		368	32
33	A. P. Simpson 12			1-2-31-32	11												✓	20	240		20		409	20		241	20		368	33
34	A. P. Simpson 12			~~30~~-31-32	12												✓	15	240		15		409	10		241	10		368	34
35	Martha A. Simpson 12	Ozzy H. Salts 13		3 to 14	3												✓	70	240		60		232	60		170	60		127	35
36	Martha A. Simpson 12			15-16	7												✓	15	240		10		409	10		237	10		368	36
37	Martha A. Simpson 12			~~10~~	9												✓	20	240	Checked No 49		✓				–			–	37
38	Martha A. Simpson 12			5-7	10												✓	10	240		10		409	Checked No 10 for 1914.					–	38
39	E. B. Piper 12			½ Int. in Lot	10 7												✓	5	247	Checked No 21		✓				–			—	39
40	E. B. Piper + A. P. Simpson 12			29-30 ~~17-18-29 to 32~~	7												✓	30	246		30		441	20		242	10		129	40
41	E. B. Piper + A. P. Simpson 12			11-12	8												✓	10	246		10		441	10		242	10		129	41
42	E. B. Piper + A. P. Simpson 12			1-2	9												✓	10	246		10		441	10		242	10		129	42
43	E. B. Piper + A. P. Simpson 12			14	10												✓	20	246		20		441	20		242	20		129	43
44	E. B. Piper + A. P. Simpson 12	Bulah to M. A. Simpson 13		17 ~~17-18-19-29-30~~	11 11												✓	25	246		20		441	20		242	20		129	44
45	E. B. Piper 12	M. A. Simpson 13		½ Int. in Lot	12 + 13 10												✓	5	247		5		62	Checked No 10 for 1914 –					—	45
46	J. A. Moser 12			17	8												✓	5	192		5		119	5		172	5		131	46
47	D. H. Meyerhoff 13			19	11												✓	–	✓		5		234	5		173	5		133	47
48	T. J. Schneider 13			23-24	7												✓	–	–	✓	10		233	10		171	10		129	48
49	Leo. B. Shinn 13			3-4-5-6-7-10-11 ~~3 to 11~~	9												✓	✓	–	✓	45		234	35		170	35		127	49
50	Leo. B. Shinn 13			1-2	3												✓	✓	✓	✓	10		234	10		170	10		127	50
51	G. M. Driskell 13			14	8																5		233	5		26	5		130	51
52	Celestine Pingle 13	C. R. Hyland 13		21-22	7																10		233	10		171	10		129	52
53	J. Price Smith 13 & Royce H. McGirr 13			19-20	7																10		233	10		26	10		129	53
54	Silas Morton 13	Ja. + Frances Deford 13		19 to 24	6																30		409	30		171	30		128	54
55	F. C. Reese 13	Frank Charles Stewart		~~8~~-9	9																			10		173	5		132	55
56	Mt. Diablo - No 3 Ramsey - Edwina M. Fobin 13 as Trustee of the Church of the Brethren at Trigo - Madera Co. Calif.			26-27-28	4																					✓			—	56
57	A. J. Deefeldt 13			17-18	7																			10		171	10		128	57
58	C. N. Thompson			31-32	7																						10		130	58
59	Fred Edward Chadwick			8	9																						5		131	59
60	Chas E. Peregrine			19	8																						5		131	60

Stevens Add. to Raymond. Calif.

Ferguson Addition.

Town of Sharon.

STEVENS ADDITION
RAYMOND, CAL.

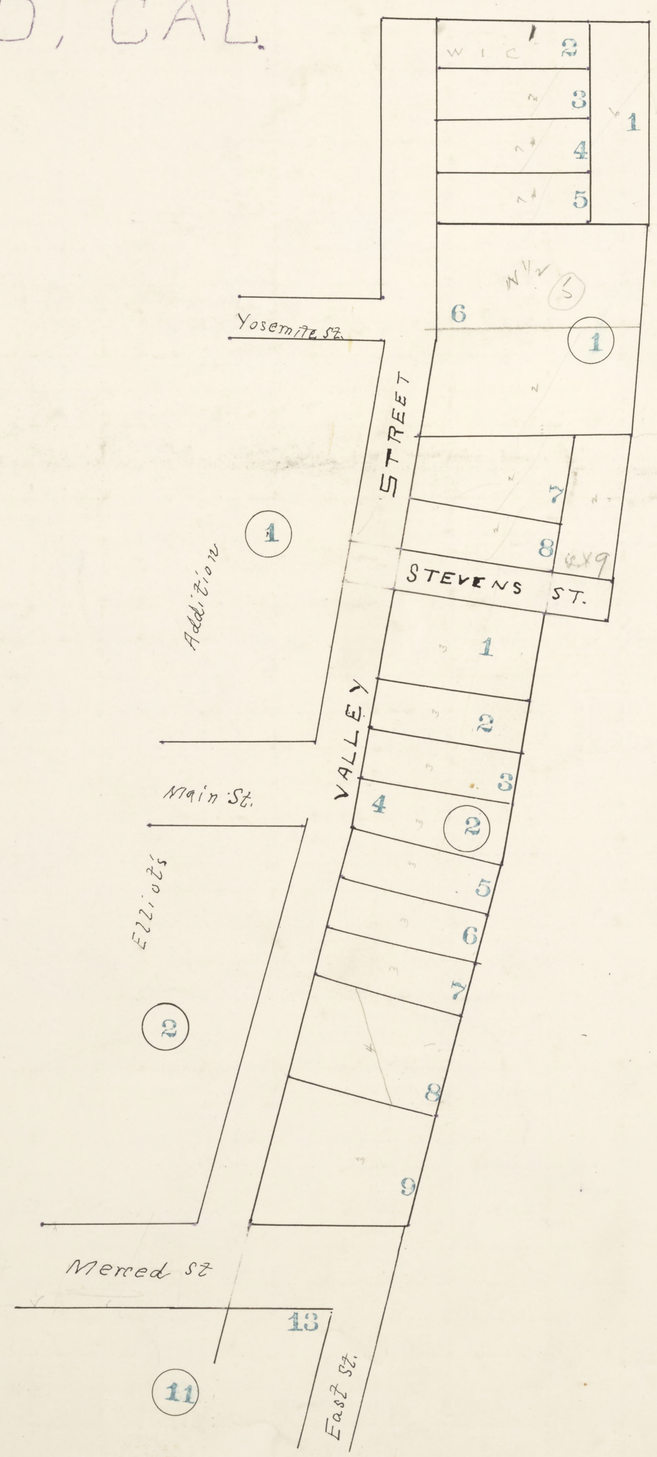

	OWNER	TRANSFER	Mtg. Abts. Page	LOT	BLOCK	Value 1908 Land	Value 1908 Imp.	Check	Value 1909 Land	Value 1909 Imp.	Check	Value 1910 Land	Value 1910 Imp.	Check	Value 1911 Land	Value 1911 Imp.	Check	Value 1912 Land	Value 1912 Imp.	Check	Value 1913 Land	Value 1913 Imp.	Check	Value 1914 Land	Value 1914 Imp.	Check	Value 1915 Land	Value 1915 Imp.	Check	
1	Ormans Improvement Dist of Raymond	S.B. Trizelle		2	1	–	–	✓	–	–	✓	–	–	✓	–	–	✓	✓	–	✓	25		193	25		168	25		288	1
2	E. L. McCapes			~~1-3-4~~ 7-8-9 ~~8-9-6~~	1	–		–	–		–	–		–	–		–	–		–	80		61	80		266	85		124	2
3	E. L. McCapes			1-2-7-9 ~~1-8-7~~	2	–		–	–		–	–		–	–		–	–		–	80		61	80		266	80		124	3
4	Arthur B. Waller			8 100x50'	2																			25		266	25	150	133	4
5	Hattie J. Wood			N½ Lot 6	1																						25		288	5
6	Wilda Johnson	J.J. Schroyer		1	1																						10	100	287	6
7		Antone Quadroe		3-4-5	1																						30	250	288	7
8																														8
9																														9
10																														10
11																														11
12																														12
13																														13
14																														14
15																														15
16																														16
17																														17
18																														18
19																														19
20																														20
21																														21
22																														22
23																														23
24																														24
25																														25
26																														26
27																														27
28																														28
29																														29
61	30	LeRoy Pottinger			9	10																					5		132	30
62	31																													31
63	32																													32
64	33																													33
65	34																													34
66	35																													35
67	36																													36
	37																													37
	38																													38
	39																													39
	40																													40
	41																													41
	42																													42
	43																													43
	44																													44
	45																													45
	46																													46
	47																													47
	48																													48
	49																													49
	50																													50
	51																													51
	52																													52
	53																													53
	54																													54
	55																													55
	56																													56
	57																													57
	58																													58
	59																													59
	60																													60

TRIGO

Calif.

Emerson Addition.

Sun of Sharon.

Rough Sketch of Vicinity of RAYMOND, Cal.

Part of Secs. 20 & 21, T.8S. R.19E. M.D.M.

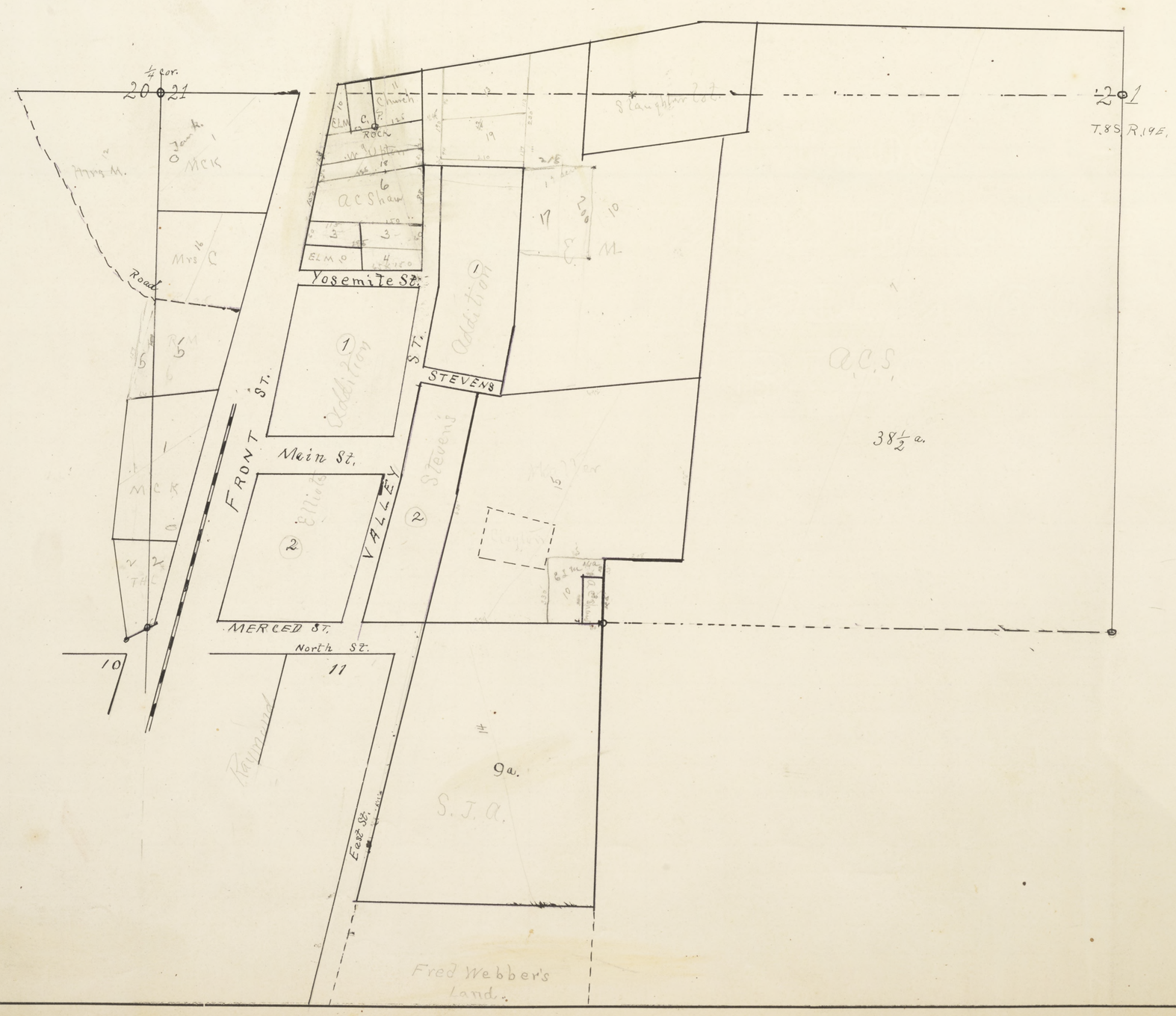

	OWNER	TRANSFER	Mtg. Abts. Page	LOT	BLOCK	Value 1908 Land	Value 1908 Imp.	Check	Value 1909 Land	Value 1909 Imp.	Check	Value 1910 Land	Value 1910 Imp.	Check	Value 1911 Land	Value 1911 Imp.	Check	Value 1912 Land	Value 1912 Imp.	Check	Value 1913 Land	Value 1913 Imp.	Check	Value 1914 Land	Value 1914 Imp.	Check	Value 1915 Land	Value 1915 Imp.	Check	
1	Milton S. Knowles 12			20-8-19	acre 1/2 x 1/2	–	–	✓	–	–	✓	–	–	✓	–	–	✓	50		124	150	200	182	150	200	294	150	200	459	1
2	Thomas H. Leonard 12			21-8-19	1/3	–	–	✓	–	–	✓	–	–	✓	–	–	✓	50		125	50		183	50		295	50		304	2
3	E.L. Burch 12	Susan Pierce Hannaford 15		21-8-19	150x60x285 x60x115 ft	–	–	✓	–	–	✓	–	–	✓	–	–	✓	25	100	128	25	100	444	25	100	269	25	100	307	3
4	S.R. Frizelle			21-8-19	65x150 ft	–	–	✓	–	–	✓	–	–	✓	–	–	✓	40	300	127	40	300	184	40	300	269	40	300	288	4
5	Robert Maxwell			21-8-19	1 1/2 acre 33x56x129	–	–	✓	–	–	✓	–	–	✓	–	–	✓	–	–	✓	35	200	185	35	200	294	35	200	163	5
6	A.B. Shaw 13			21-8-19	115x150x225 x88x150	–	–	✓	–	–	✓	–	–	✓	–	–	✓	–	–	✓	50		165	50		264	50		385	6
7	A.B. Shaw 13			21-8-19	Beginning 78 x 157 ft 38 x 90 x 78 ft 38 ft																190		165	190		264	190		385	7
8	A.B. Shaw 13			21-8-19	60x120 ft																5		165	5		264	5		385	8
9	Wm H. Upton	Elizabeth G. Seaton 15		21-8-19	182x120x225x122 Lot 9 13	–	–		–	–		–	–		–	–		–	–		25		183	25		269	15	100	391	9
10	Eugene L. McCapes			21-8-19	50x87. 45x175. 13 Square.																500	100	61	500	100	266	400	100	124	10
11	Presbytery of San Joaquin, a corporation 15				107x165	–	–		–	–		–	–		–	–		–	–		–		–	–					–	11
12	Andrew P. Sorensen 15				526x260	–	–		–	–		–	–		–	–		–	–		–		–	25		352	25		306	12
13	Thomas C. West 15				~~[illegible]~~ 182x113x3210x76																			50		269	25	100	307	13
14	S.J. Ashworth			21 8/19	65x142 ft																			150		268	150		308	14
15	Lizzie Daulton			21 8/19. Gaines	182x208 x 672 x 672 x 400 x 378 x 330 x 162 x																			200	200	268	200	200	308	15
16	Mrs. A.R. Connelly.				1 acre.																			25		256	25		391	16
17	Wilda Johnson 15				200x218																						25		308	17
18	Arthur B. Waller 15				1 137x50x202 x 60x93.																						10		133	18
19	Charlie Peirce and Arthur L. Peirce 15				210x94x2 10x117.																						25	200	307	19
20																														20
21																														21
22																														22
23																														23
24																														24
25																														25
26																														26
27																														27
28																														28
29																														29
30																														30
31																														31
32																														32
33																														33
34																														34
35																														35
36																														36
37																														37
38																														38
39																														39
40																														40
41																														41
42																														42
43																														43
44																														44
45																														45
46																														46
47																														47
48																														48
49																														49
50																														50
51																														51
52																														52
53																														53
54																														54
55																														55
56																														56
57																														57
58																														58
59																														59
60																														60

Calif.

Fitzgerson Addition.

Ton of Sharon.

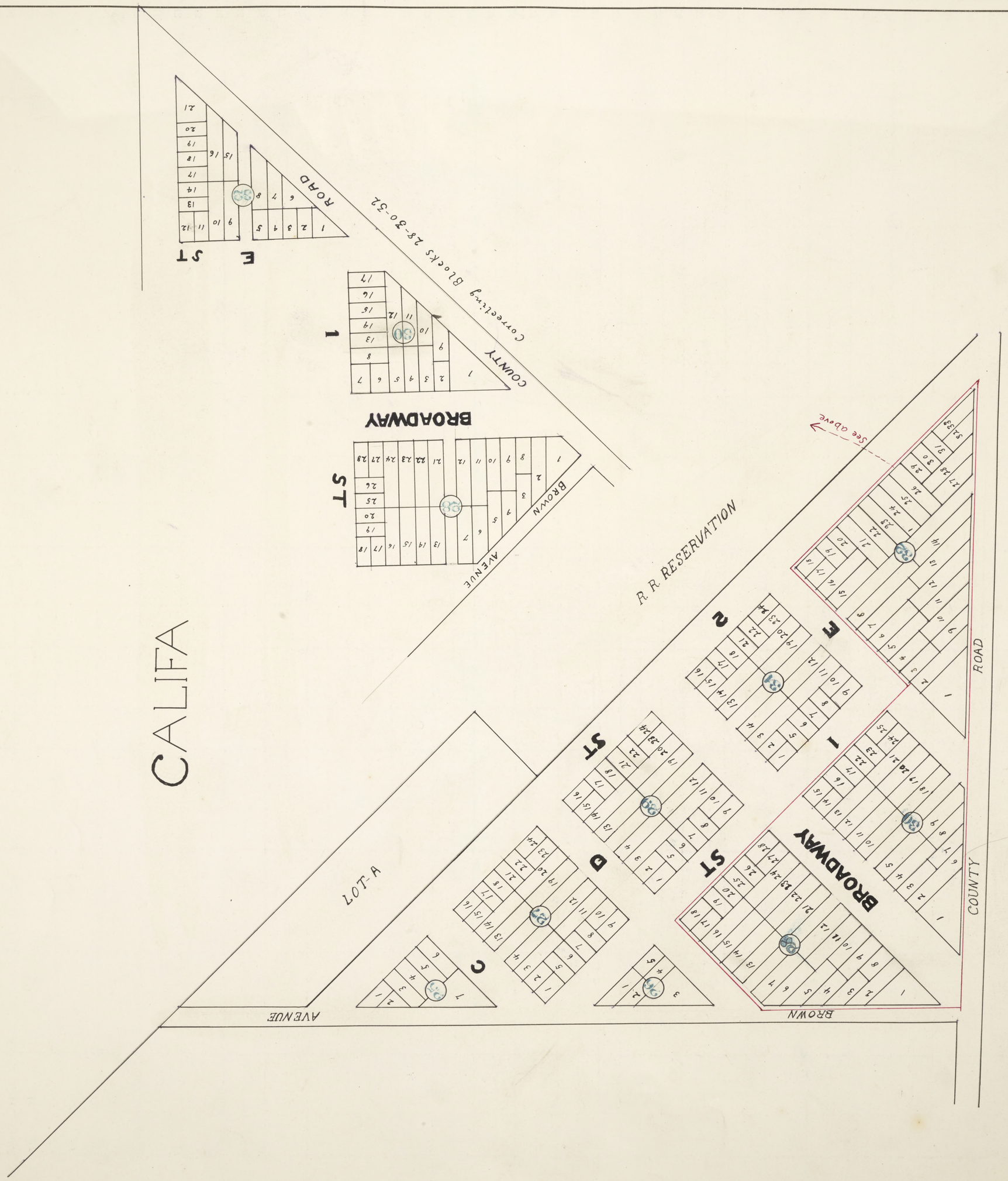
CALIFA
LOT-A
AVENUE
BROWN
R. R. RESERVATION
ROAD
COUNTY
BROADWAY
ST
D
C
E
I
2
1
See above
Two Numbers
Correcting Blocks 28-30-32
COUNTY
BROADWAY
ST
1
AVENUE
BROWN
ST
E
ROAD

111

	OWNER	TRANSFER	Mtg. Abts. Page	LOT	BLOCK	Value 1908		Check	Value 1909		Check	Value 1910		Check	Value 1911		Check	Value 1912		Check	Value 1913		Check	Value 1914		Check	Value 1915		Check	
						Land	Imp.		Land	Imp.		Land	Imp.		Land	Imp.		Land	Imp.		Land	Imp.		Land	Imp.		Land	Imp.		
1	Claude Hining and H. J. Patterson			all of A.																	60		64	60	100	29	40		134	1
2				all	25																30		64	30		29	20		134	2
3				all	26																20		64	20		29	20		134	3
4				all	27																75		64	75		29	45		134	4
5				all	28																75		64	75		29	45		134	5
6				all	29																75		64	75		29	45	100	134	6
7				all	30																50		64	50		29	45		134	7
8				all	31																75		64	75		29	45		134	8
9				all	32																75		64	75		29	45		134	9
10																														10
11																														11
12																														12
13																														13
14																														14
15																														15
16																														16
17																														17
18																														18
19																														19
20																														20
21																														21
22																														22
23																														23
24																														24
25																														25
26																														26
27																														27
28																														28
29																														29
30																														30
31																														31
32																														32
33																														33
34																														34
35																														35
36																														36
37																														37
38																														38
39																														39
40																														40
41																														41
42																														42
43																														43
44																														44
45																														45
46																														46
47																														47
48																														48
49																														49
50																														50
51																														51
52																														52
53																														53
54																														54
55																														55
56																														56
57																														57
58																														58
59																														59
60																														60

Richardson Addition.

of Sharon.

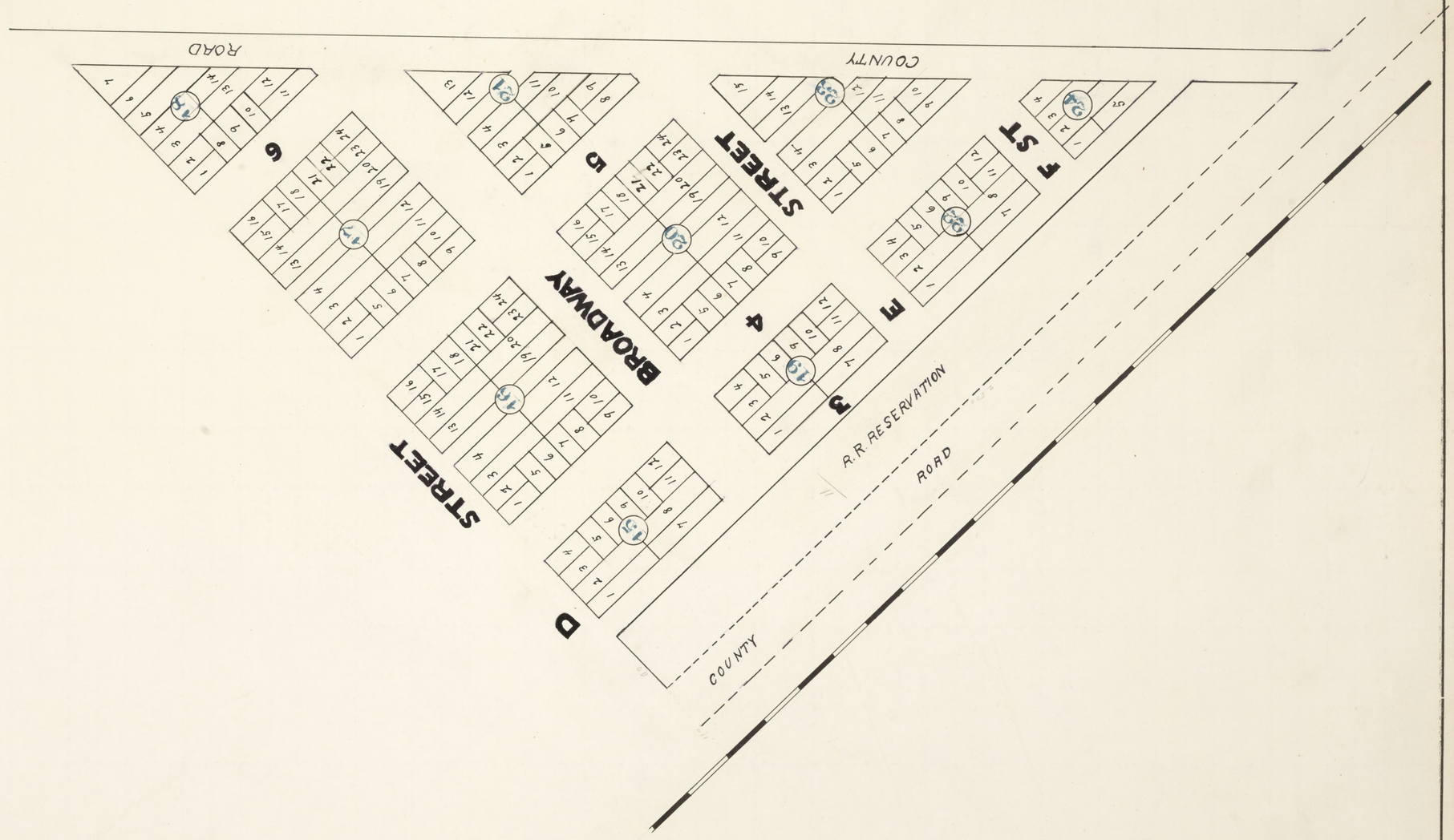
COUNTY
ROAD
G
D
STREET
BROADWAY
D
STREET
F ST
E
R.R. RESERVATION
ROAD
COUNTY

Town of Colfax

		OWNER	TRANSFER	Mtg. Abts. Page	LOT	BLOCK	Value 1908 Land	Value 1908 Imp.	Check	Value 1909 Land	Value 1909 Imp.	Check	Value 1910 Land	Value 1910 Imp.	Check	Value 1911 Land	Value 1911 Imp.	Check	Value 1912 Land	Value 1912 Imp.	Check	Value 1913 Land	Value 1913 Imp.	Check	Value 1914 Land	Value 1914 Imp.	Check	Value 1915 Land	Value 1915 Imp.	Check	
	1	Claude Hiring and H. J. Patterson			all	15																50		64	50		29	35		134	1
	2				all	16																75		64	75		29	45		134	2
	3				all	17																75		64	75		29	45		134	3
	4				all	18																50		64	50		29	35		134	4
	5				all	19																50		64	50		29	35		134	5
	6				all	20																75		64	75		29	45		134	6
	7				all	21																50		64	50		29	30		134	7
	8				all	22																50		64	50		29	30		134	8
	9				all	23																60		64	60		29	30		134	9
	10				all	24																20		64	20		29	15		134	10
now	11	Central Pacific Railway Company			90'x2500'																	100		399	100		149	100		291	11
Operative	12	C P R R																				500		504	500		756	245		757	12
	13																														13
	14																														14
	15																														15
	16																														16
	17																														17
	18																														18
	19																														19
	20																														20
	21																														21
	22																														22
	23																														23
	24																														24
	25																														25
	26																														26
	27																														27
	28																														28
	29																														29
	30																														30
	31																														31
	32																														32
	33																														33
	34																														34
	35																														35
	36																														36
	37																														37
	38																														38
	39																														39
	40																														40
	41																														41
	42																														42
	43																														43
	44																														44
	45																														45
	46																														46
	47																														47
	48																														48
	49																														49
	50																														50
	51																														51
	52																														52
	53																														53
	54																														54
	55																														55
	56																														56
	57																														57
	58																														58
	59																														59
	60																														60

Allgraison Addition

Town of Sharon

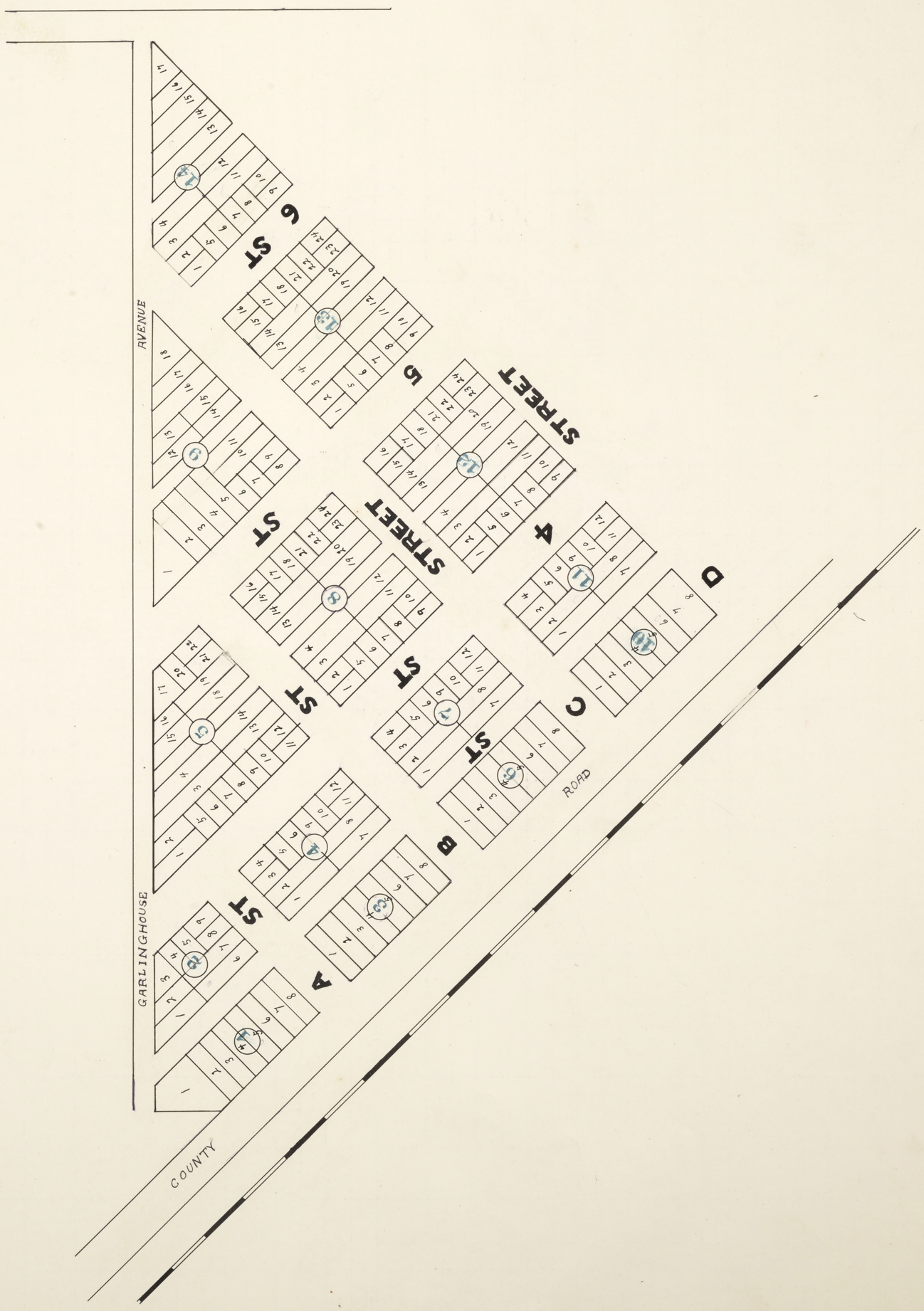
GARLINGHOUSE AVENUE
COUNTY ROAD
A ST
B ST
C ST
D
4 STREET
5 STREET
6 ST
7 ST
8 ST
9 ST
11
12
13
14
15
16
17
18
19
20
21
22
23
24

— Town of Colfax —

	OWNER	TRANSFER	Mtg. Abts. Page	LOT	BLOCK	Value 1908 Land	Value 1908 Imp.	Check	Value 1909 Land	Value 1909 Imp.	Check	Value 1910 Land	Value 1910 Imp.	Check	Value 1911 Land	Value 1911 Imp.	Check	Value 1912 Land	Value 1912 Imp.	Check	Value 1913 Land	Value 1913 Imp.	Check	Value 1914 Land	Value 1914 Imp.	Check	Value 1915 Land	Value 1915 Imp.	Check	
1	Claude Hining and H. J. Patterson 12			all	1																50		64	50		29	30		134	1
2				all	2																50		64	50		29	30		134	2
3				all	3																50		64	50		29	30		134	3
4				all	4																60		64	60		29	30		134	4
5				all	5																75		64	75		29	45		134	5
6				all	6																50		64	50		29	30		134	6
7				all	7																60		64	60		29	30		134	7
8				all	8																75		65	75		30	45		135	8
9				all	9																65		65	65		30	40		135	9
10				all	10																50		65	50		30	35		135	10
11				all	11																60		65	60		30	35		135	11
12				all	12																75		65	75		30	45		135	12
13				all	13																75		65	75		30	45		135	13
14				all	14																60		65	60		30	40		135	14
15																														15
16																														16
17																														17
18																														18
19																														19
20																														20
21																														21
22																														22
23																														23
24																														24
25																														25
26																														26
27																														27
28																														28
29																														29
30																														30
31																														31
32																														32
33																														33
34																														34
35																														35
36																														36
37																														37
38																														38
39																														39
40																														40
41																														41
42																														42
43																														43
44																														44
45																														45
46																														46
47																														47
48																														48
49																														49
50																														50
51																														51
52																														52
53																														53
54																														54
55																														55
56																														56
57																														57
58																														58
59																														59
60																														60

Richardson Addition.

Town of Sharon.

FAIRMEAD

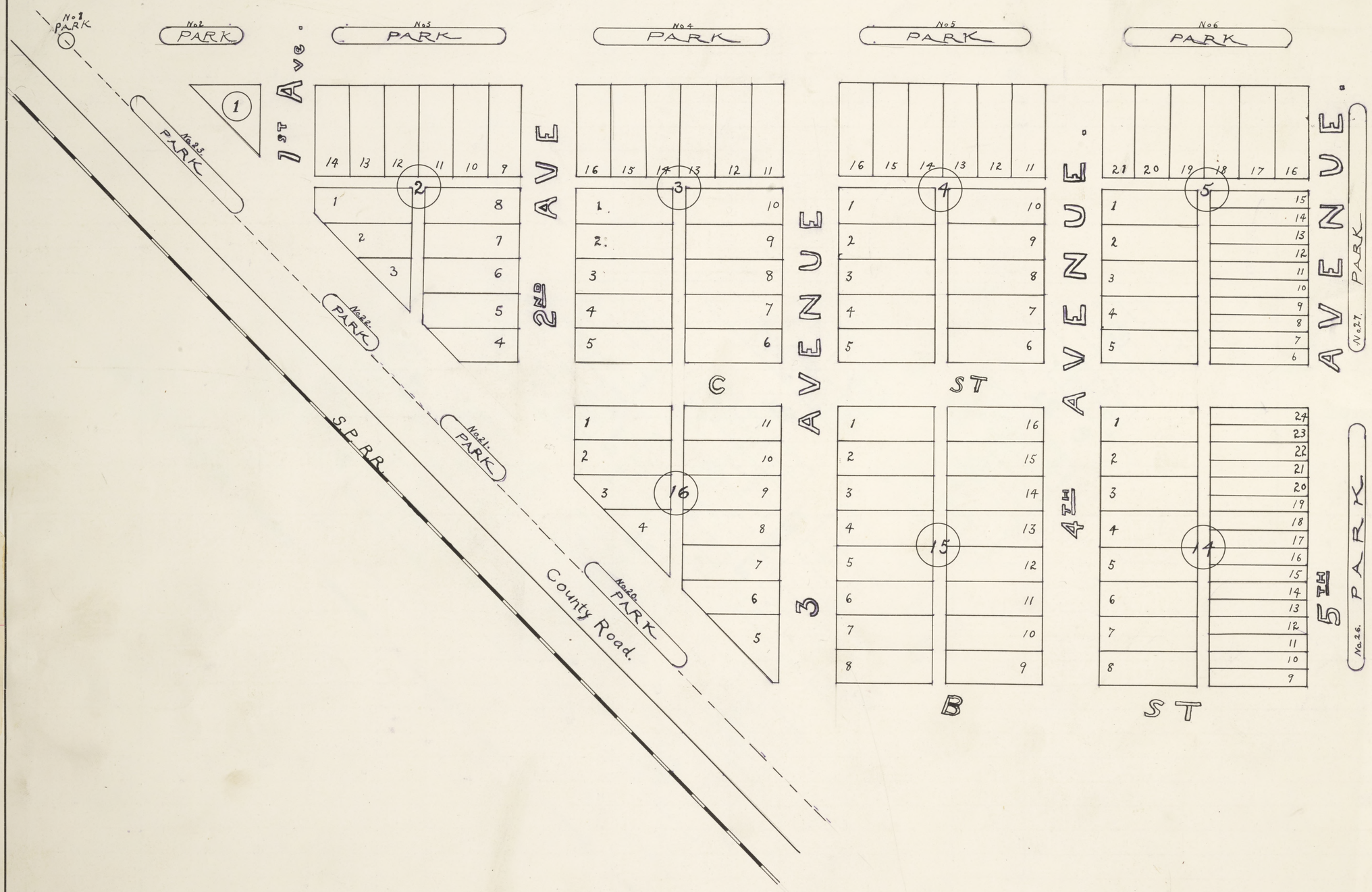
No 1 PARK
No 2 PARK
No 3 PARK
No 4 PARK
No 5 PARK
No 6 PARK
No 23 PARK
No 22 PARK
No 21 PARK
No 20 PARK
No 27 PARK
No 26 PARK
1ST Ave.
2ND AVE
C AVENUE
3
B
ST
4TH AVENUE.
5TH AVENUE.
SP RR
County Road.

	OWNER	TRANSFER	Mtg. Abts. Page	LOT	BLOCK	Value 1908 Land	Value 1908 Imp.	Check	Value 1909 Land	Value 1909 Imp.	Check	Value 1910 Land	Value 1910 Imp.	Check	Value 1911 Land	Value 1911 Imp.	Check	Value 1912 Land	Value 1912 Imp.	Check	Value 1913 Land	Value 1913 Imp.	Check	Value 1914 Land	Value 1914 Imp.	Check	Value 1915 Land	Value 1915 Imp.	Check	
1	Co-Operative Land and Trust Company			all	1																25		423	25		1	25		460	1
2				1 to 14	2																400		423	400		1	400		460	2
3				1 to 16	3																600		423	600		1	600		460	3
4				1 to 16	4																600		423	600		1	600		460	4
5				1 to 21	5																600		423	600		1	600		460	5
6				1 to 24	14																600		423	600		1	600		460	6
7				1 to 16	15																600		423	600		1	600		460	7
8				1 to 11	16																300		423	300		1	300		460	8
9				Park	1																5		423	5		1	5		460	9
10				Park	2																10		423	10		1	10		460	10
11				Park	3																15		423	15		1	15		460	11
12				Park	4																15		423	15		1	15		460	12
13				Park	5																15		423	15		1	15		460	13
14				Park	6																15		423	15		1	15		460	14
15				Park	20																15		423	15		1	15		460	15
16				Park	21																10		423	10		1	10		460	16
17				Park	22																10		423	10		1	10		460	17
18				Park	23																15		423	15		1	15		460	18
19				Park	26																20		423	20		1	20		460	19
20				Park	27																20		423	20		1	20		460	20
21																														21
22																														22
23																														23
24																														24
25																														25
26																														26
27																														27
28																														28
29																														29
30																														30
31																														31
32																														32
33																														33
34																														34
35																														35
36																														36
37																														37
38																														38
39																														39
40																														40
41																														41
42																														42
43																														43
44																														44
45																														45
46																														46
47																														47
48																														48
49																														49
50																														50
51																														51
52																														52
53																														53
54																														54
55																														55
56																														56
57																														57
58																														58
59																														59
60																														60

Richardson Addition.

of Sharon.

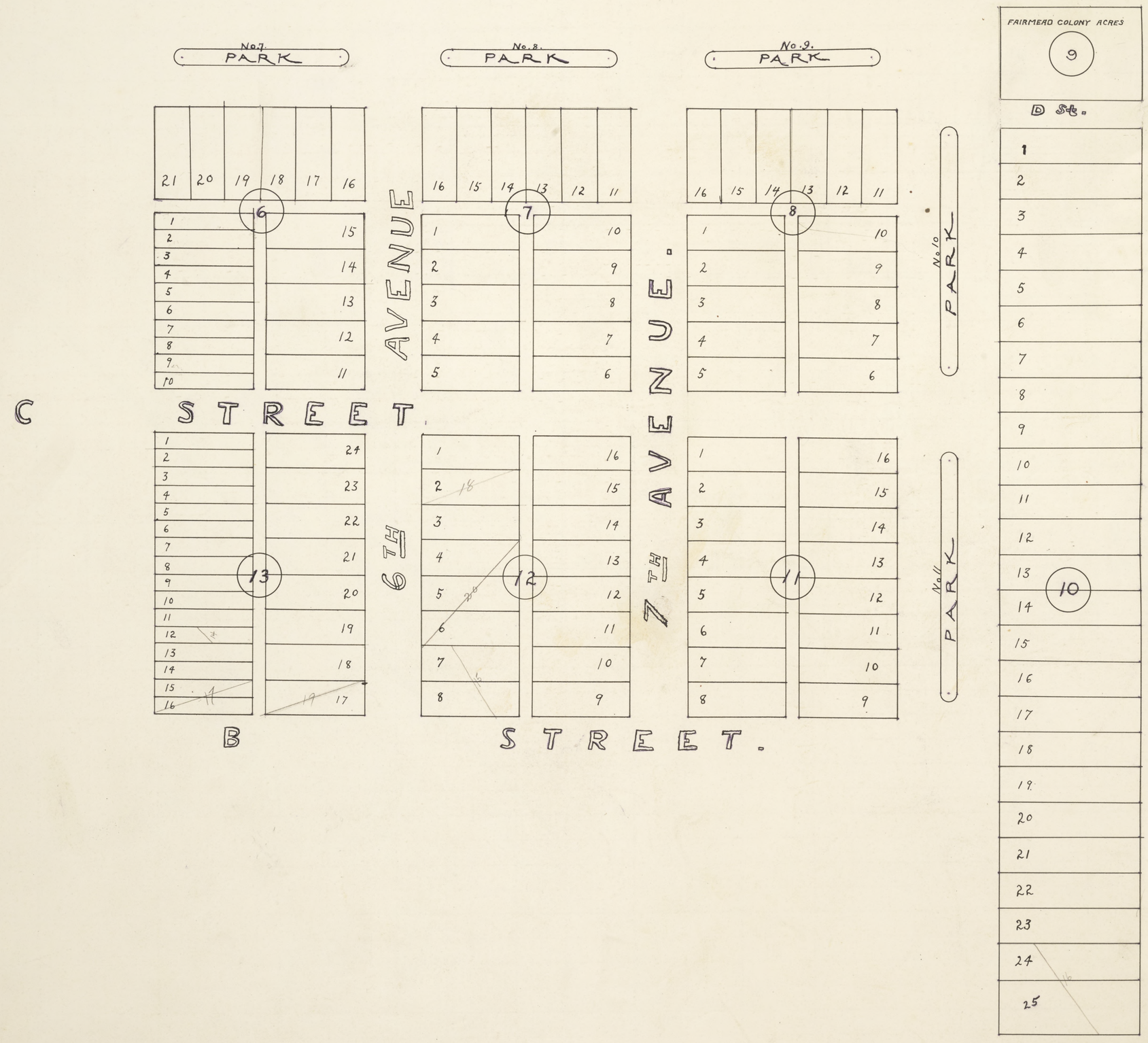
No.7. PARK
No.8. PARK
No.9. PARK
No.10 PARK
No.11 PARK
FAIRMEAD COLONY ACRES
9
D St.
C STREET
B STREET.
6TH AVENUE.
7TH AVENUE.
13
12
11
10

	OWNER	TRANSFER	Mtg. Abts. Page	LOT	BLOCK	Value 1908 Land	Value 1908 Imp.	Check	Value 1909 Land	Value 1909 Imp.	Check	Value 1910 Land	Value 1910 Imp.	Check	Value 1911 Land	Value 1911 Imp.	Check	Value 1912 Land	Value 1912 Imp.	Check	Value 1913 Land	Value 1913 Imp.	Check	Value 1914 Land	Value 1914 Imp.	Check	Value 1915 Land	Value 1915 Imp.	Check	
1	Co-Operative Land and Trust Company			1 to 21	6																600		423	600		1	600	300	460	1
2				1 to 16	7																600		423	600		1	600		460	2
3				1 to 16	8																600		423	600		1	600		460	3
4		✓		all	9																100		423	Fairmead Colony acres					—	4
5				1 to 23	10																800		423	740		1	740		460	5
6				1 to 16	11																600		423	600		1	600		460	6
7				1 to 3 - 7 to 16	12																600		423	525		1	400	40	460	7
8				1 to 11 - 13 to 24	13																600		423	575		1	550		460	8
9				Park	7																10		423	10		1	10		460	9
10				Park	8																10		423	10		1	10		460	10
11				Park	9																10		423	10		1	10		460	11
12				Park	10																15		423	15		1	15		460	12
13				Park	11																15		423	15		1	15		460	13
14	William Gibson			12	13																			25		350	25		135	14
15	Trustees of First Presbyterian Church of Fairmead			7-8	12																			—		—			—	15
16	J. A. Klassen			24-25	10																			75	600	173	75	600	133	16
17		Allen O Dubre		15-16	13																						50	300	135	17
18		Addie Ritchey		2	12																						50		288	18
19		Bertha S. Dorrance		17	13																						50	500	136	19
20		Mary E Caillat		4-5-6	12																						115		135	20
21																														21
22																														22
23																														23
24																														24
25																														25
26																														26
27																														27
28																														28
29																														29
30																														30
31																														31
32																														32
33																														33
34																														34
35																														35
36																														36
37																														37
38																														38
39																														39
40																														40
41																														41
42																														42
43																														43
44																														44
45																														45
46																														46
47																														47
48																														48
49																														49
50																														50
51																														51
52																														52
53																														53
54																														54
55																														55
56																														56
57																														57
58																														58
59																														59
60																														60

Richardson Addition.

Town of Sharon.

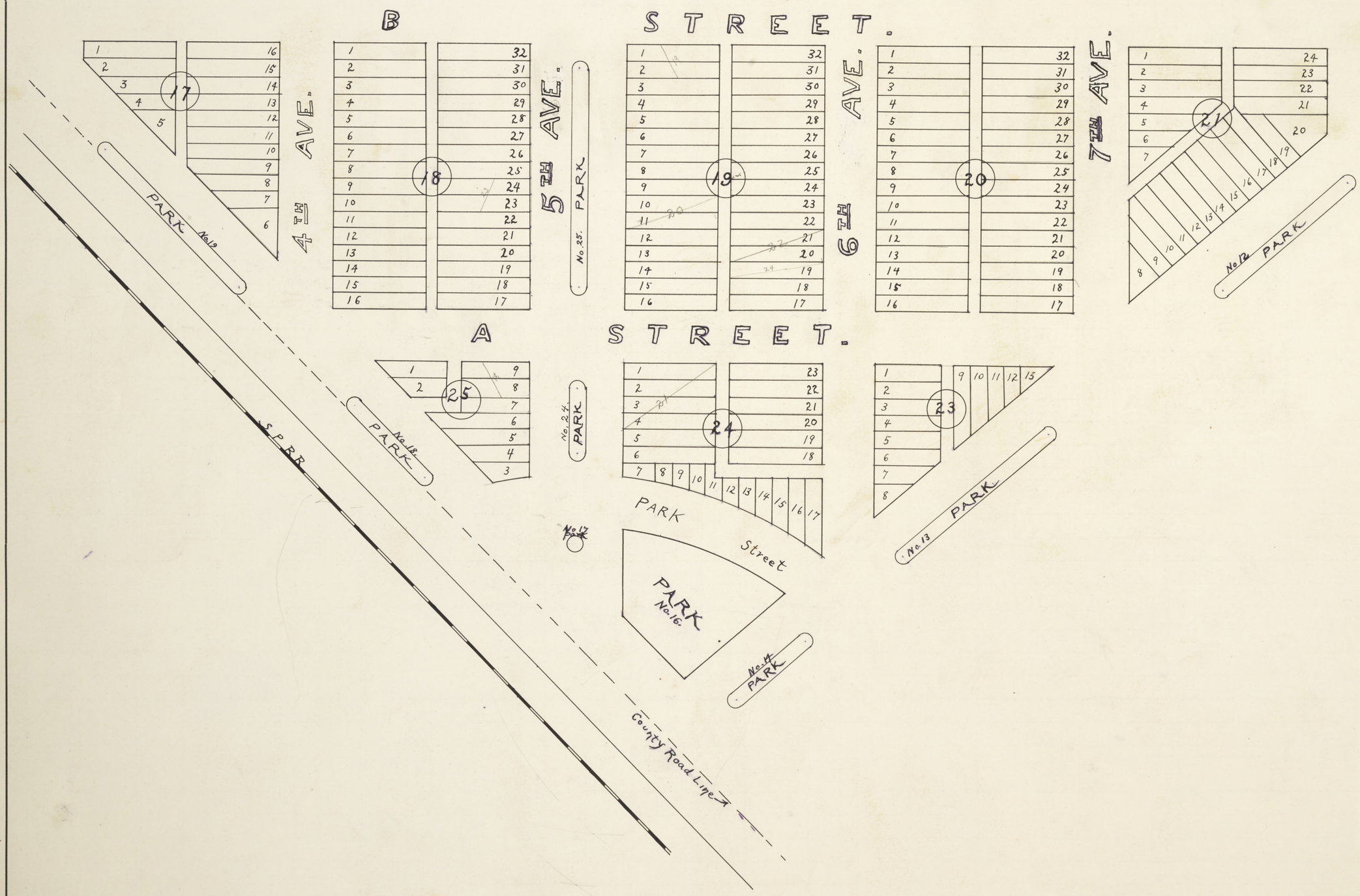
B STREET.
A STREET.
4TH AVE.
5TH AVE.
6TH AVE.
7TH AVE.
S.P.R.R.
PARK No. 12
PARK No. 25.
PARK No. 18
No. 24. PARK
No. 17 PARK
PARK Street
PARK No. 16.
No. 14 PARK
PARK No. 13
County Road Line
17
18
19
20
21
23
24
25

	OWNER	TRANSFER	Mtg. Abts. Page	LOT	BLOCK	Value 1908 Land	Value 1908 Imp.	Check	Value 1909 Land	Value 1909 Imp.	Check	Value 1910 Land	Value 1910 Imp.	Check	Value 1911 Land	Value 1911 Imp.	Check	Value 1912 Land	Value 1912 Imp.	Check	Value 1913 Land	Value 1913 Imp.	Check	Value 1914 Land	Value 1914 Imp.	Check	Value 1915 Land	Value 1915 Imp.	Check	
1	Co-Operative Land and Trust Company			1 to 16	17																250		423	250		1	250		460	1
2				1 to ~~32~~ 22 – 25 to 32	18																600		423	600		1	600		460	2
3				~~1 to 33~~ 33 & 7 – 14 & 18 – 22 & 32	19																600		423	560		1	500	800	460	3
4				1 to 32	20																600		423	600		1	600	400	460	4
5				1 to 24	21																300		424	300		1	300	400	460	5
6				1 to 13	23																200		424	200		2	200		461	6
7				5 1 to 23	24																300		424	300		2	300		461	7
8				1 to 7	25																200		424	155		2	155		461	8
9				Park	no. 12																15		424	15		2	15		461	9
10				Park	13																15		424	15		2	15		461	10
11				Park	14																10		424	10		2	10		461	11
12				Park	16																50		424	50		2	50		461	12
13				Park	17																5		424	5		2	5		461	13
14				Park	18																10		424	10		2	10		461	14
15				Park	19																15		424	15		2	15		461	15
16				Park	24																10		424	10		2	10		461	16
17				Park	25																20		424	20		2	20		461	17
18	David Buchman et			8 + 9	25																—		—	50	1500	28	50	1500	41	18
19	Julius Kuehl et			1-2	19																			50		173	50	1500	288	19
20		Earnest U. Chase		10-11	19																						40		136	20
21		Tyndjey Smith		1-2-3-4	2x																						80	1200	136	21
22		~~J. R. Soules &~~ Salome Soules		20-21	19																						40		136	22
23		Alfred Fox et		23 + 24	18																						40		136	23
24		Mary E. Caillat et		19	19																						20		135	24
25																														25
26																														26
27																														27
28																														28
29																														29
30																														30
31																														31
32																														32
33																														33
34																														34
35																														35
36																														36
37																														37
38																														38
39																														39
40																														40
41																														41
42																														42
43																														43
44																														44
45																														45
46																														46
47																														47
48																														48
49																														49
50																														50
51																														51
52																														52
53																														53
54																														54
55																														55
56																														56
57																														57
58																														58
59																														59
60																														60

Richardson Addition.

Town of Sharon.

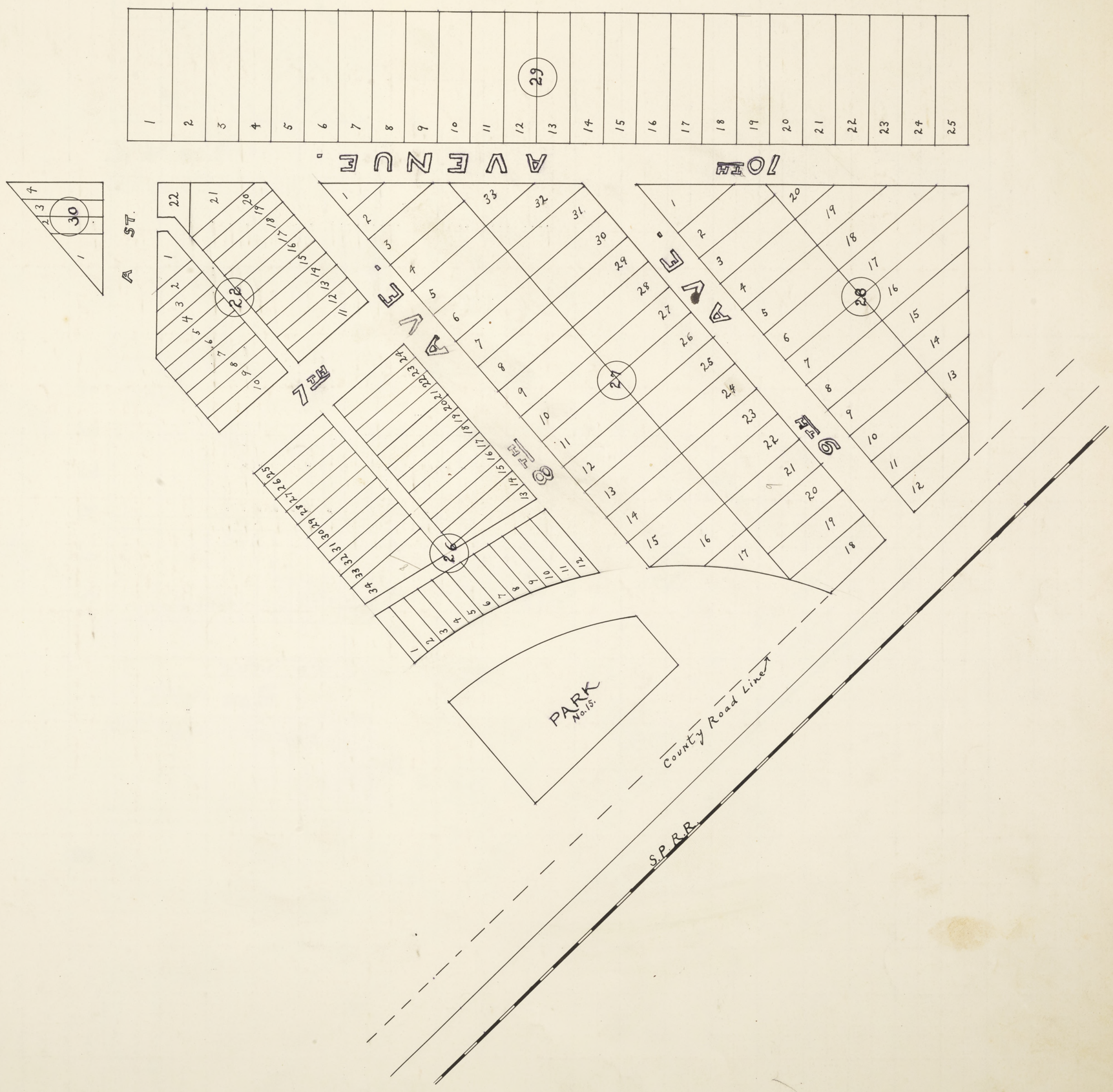
10TH AVENUE.
A ST.
HEL
AVE.
8TH
AVE.
9TH
PARK No. 15.
County Road Line
S.P.R.R.

	OWNER	TRANSFER	Mtg. Abts. Page	LOT	BLOCK	Value 1908 Land	Value 1908 Imp.	Check	Value 1909 Land	Value 1909 Imp.	Check	Value 1910 Land	Value 1910 Imp.	Check	Value 1911 Land	Value 1911 Imp.	Check	Value 1912 Land	Value 1912 Imp.	Check	Value 1913 Land	Value 1913 Imp.	Check	Value 1914 Land	Value 1914 Imp.	Check	Value 1915 Land	Value 1915 Imp.	Check	
1	Co-Operative Land & Trust Company			1 to 22	22																350		424	350		2	350		461	1
2				1 to 34	26																500		424	485		2	485	400	461	2
3				~~1 to 33~~ 15 20-22 & 33	27																600		424	600		2	600		461	3
4				1 to 20	28																300		424	300		2	300		461	4
5				1 to 25	29																800		424	800		2	800		461	5
6				1 to 4	30																75		424	75		2	75		461	6
7				Park	No. 15																50		424	50		2	50		461	7
8	Frank Jones			34	26																			25		173	25	60	41	8
9		C Birch		21	27																						20 (missing)	100	137	9
10																														10
11																														11
12																														12
13																														13
14																														14
15																														15
16																														16
17																														17
18																														18
19																														19
20																														20
21																														21
22																														22
23																														23
24																														24
25																														25
26																														26
27																														27
28																														28
29																														29
30																														30
31																														31
32																														32
33																														33
34																														34
35																														35
36																														36
37																														37
38																														38
39																														39
40																														40
41																														41
42																														42
43																														43
44																														44
45																														45
46																														46
47																														47
48																														48
49																														49
50																														50
51																														51
52																														52
53																														53
54																														54
55																														55
56																														56
57																														57
58																														58
59																														59
60																														60

Richardson Addition.

Map of Sharon.

CHOWCHILLA.

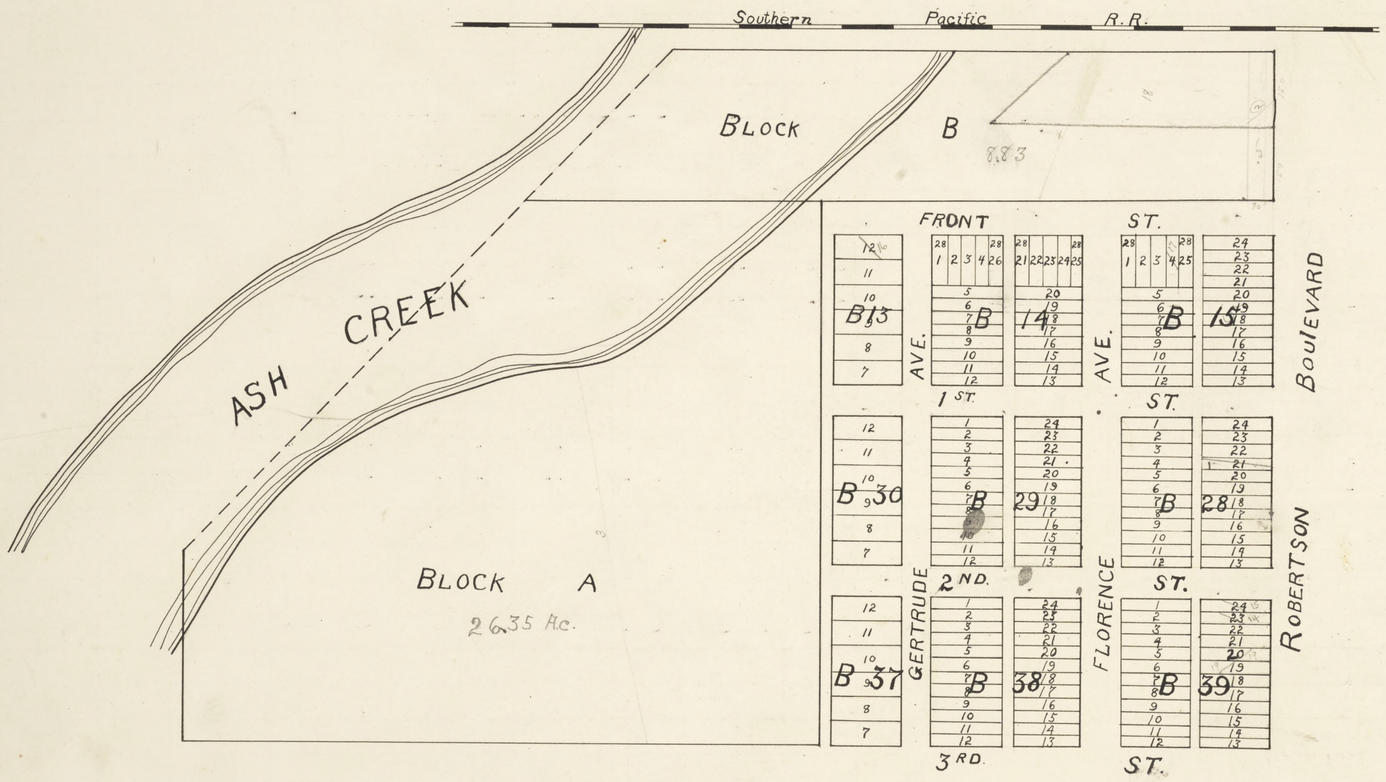
Southern Pacific R.R.
BLOCK B
8.83
ASH CREEK
BLOCK A
26.35 Ac.
FRONT ST.
1 ST.
2ND. ST.
3RD. ST.
GERTRUDE AVE.
FLORENCE AVE.
ROBERTSON BOULEVARD
B 13
B 14
B 15
B 30
B 29
B 28
B 37
B 38
B 39

Chowchilla

	OWNER	TRANSFER	Mtg. Abts. Page	LOT	BLOCK	Value 1908 Land	Value 1908 Imp.	Check	Value 1909 Land	Value 1909 Imp.	Check	Value 1910 Land	Value 1910 Imp.	Check	Value 1911 Land	Value 1911 Imp.	Check	Value 1912 Land	Value 1912 Imp.	Check	Value 1913 Land	Value 1913 Imp.	Check	Value 1914 Land	Value 1914 Imp.	Check	Value 1915 Land	Value 1915 Imp.	Check	
1	Lincoln Cochran			21	28	✓	✓	✓	✓	✓	✓	✓	✓	✓	✓	✓	✓	✓	✓	✓	75		222	75		30	75		137	1
2	Union Colonization Company			5 acre strip of	B																25		411	25		330	25		427	2
3	Chowchilla Land Company (a corp)			all	A																1320		243	1320		231	1320		411	3
4	Chowchilla Land Company			all	B																440		243	340		231	340		411	4
5	Chowchilla Land Company			7 to 12	13																300		243	250		231	250	80	411	5
6	Chowchilla Land Company			1 to 26	14																1000		243	1000		231	1000		411	6
7	Chowchilla Land Company			1 to 25	15																1675		243	1600		231	1600	300	411	7
8	Chowchilla Land Company			1 to 20 - 22 to 24	28																1500		243	1500		231	1500	800	411	8
9	Chowchilla Land Company			1 to 24	29																825		243	825		231	825		411	9
10	Chowchilla Land Company			7 to 12	30																250		243	250		231	250		411	10
11	Chowchilla Land Company			7 to 12	37																250		243	250		231	250		411	11
12	Chowchilla Land Company			1 to 24	38																825		243	825		231	825		411	12
13	Chowchilla Land Company			1 to 24	39																1650		243	1520		231	1400		411	13
14	W. D. Cardwell Jr			23	39																			75		149	75	1500	43	14
15	Bank of Chowchilla, a corporation			24	39																			75		350	75	4000	137	15
16	Charles Earthind Jr			12	13																			50		30	50	250	42	16
17	Hulda Groh Jr			4	15																			75		174	75		137	17
18	Southern Pacific Railroad Company Jr			28 acres	B																			100	600	756	75	600	757	18
19	Robert James Young - Margaret Laura Orin Young } Roger Farley Young - Elizabeth Young Quigley } Jr			19-20	39																						150	800	42	19
20																														20
21																														21
22																														22
23																														23
24																														24
25																														25
26																														26
27																														27
28																														28
29																														29
30																														30
31																														31
32																														32
33																														33
34																														34
35																														35
36																														36
37																														37
38																														38
39																														39
40																														40
41																														41
42																														42
43																														43
44																														44
45																														45
46																														46
47																														47
48																														48
49																														49
50																														50
51																														51
52																														52
53																														53
54																														54
55																														55
56																														56
57																														57
58																														58
59																														59
60																														60

Richardson Addition.

Town of Sharon.

Nov = 1"

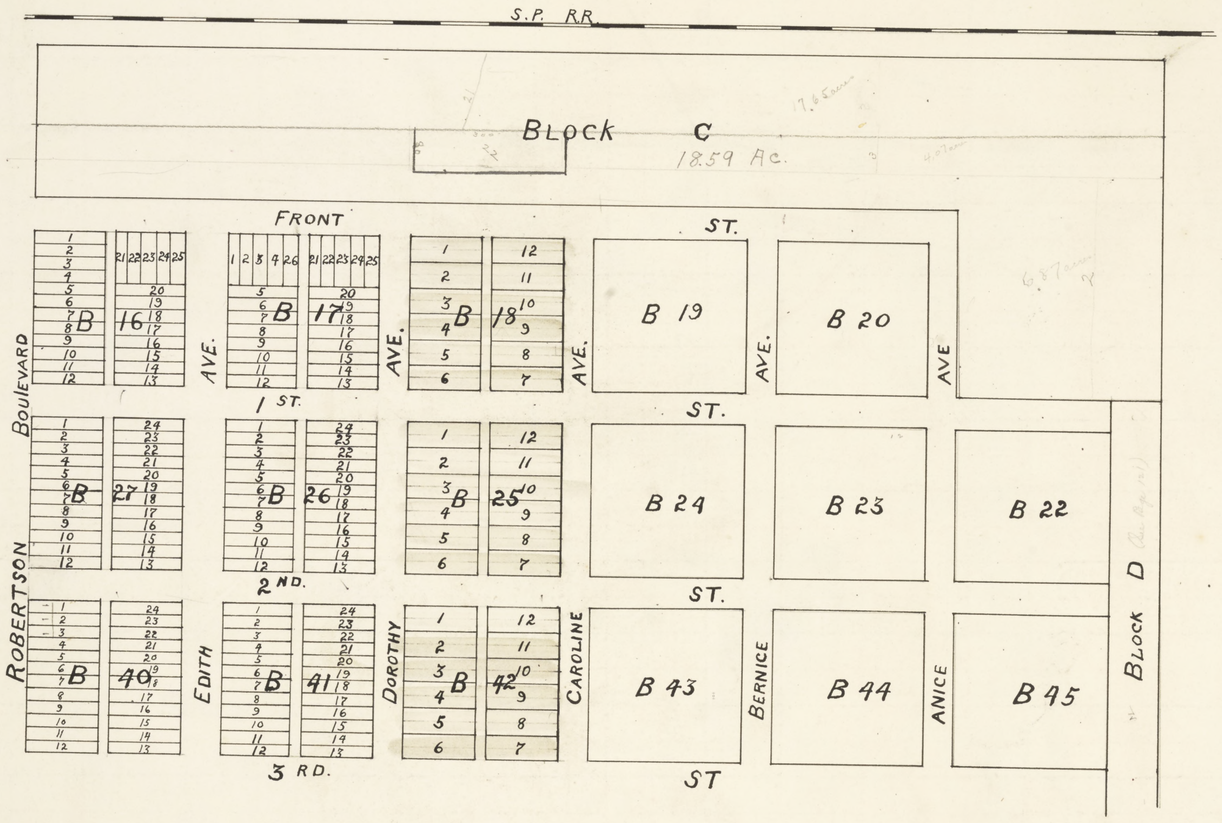
S.P. RR.
Block C
1859 Ac.
FRONT
ST.
B 19
B 20
B 24
B 25
B 22
B 43
B 44
B 45
Block D
ROBERTSON
BOULEVARD
EDITH
DOROTHY
CAROLINE
BERNICE
ANICE
AVE.
1 ST.
2 ND.
3 RD.
B 16
B 17
B 18
B 27
B 26
B 25
B 40
B 41
B 42

Town of Chowchilla

	OWNER	TRANSFER	Mtg. Abts. Page	LOT	BLOCK	Value 1908 Land	Value 1908 Imp.	Check	Value 1909 Land	Value 1909 Imp.	Check	Value 1910 Land	Value 1910 Imp.	Check	Value 1911 Land	Value 1911 Imp.	Check	Value 1912 Land	Value 1912 Imp.	Check	Value 1913 Land	Value 1913 Imp.	Check	Value 1914 Land	Value 1914 Imp.	Check	Value 1915 Land	Value 1915 Imp.	Check	
1	Union Colonization Company			1-2-3	40																300	2500	411	300	2500	330	300	2000	427	1
2	Union Colonization Company			Lt 6 & 7 acres	6																340		411	340		330	340		427	2
3	Chowchilla Land Company			South 40 ft No 11 & 12 acres	6																585		243	205		231	180		411	3
4	Chowchilla Land Company			1 to 25	16																1950		243	1950		231	1950		411	4
5	Chowchilla Land Company			1 to 26	17																1550		243	1550		231	1550		411	5
6	Chowchilla Land Company			1 to 12	18																675		243	675		231	675		411	6
7	Chowchilla Land Company			all	19																200		243	200		231	200		411	7
8	Chowchilla Land Company			all	20																150		243	150		231	150		411	8
9	Chowchilla Land Company			all	22																150		243	150		231	150		411	9
10	Chowchilla Land Company			all	23																150		243	150		231	150		411	10
11	Chowchilla Land Company			all	24																150		243	150		231	150		411	11
12	Chowchilla Land Company			1 to 12	25																650		243	650		231	650		411	12
13	Chowchilla Land Company			1 to 24	26																1425		243	1425		231	1425		411	13
14	Chowchilla Land Company			1 to 24	27																1850		243	1850		231	1850		411	14
15	Chowchilla Land Company			4 to 24	40																1750		243	1750		231	1750		411	15
16	Chowchilla Land Company			1 to 24	41																1425		243	1425		231	1425		411	16
17	Chowchilla Land Company			1 to 12	42																575		243	575		231	575		411	17
18	Chowchilla Land Company			all	43																125		243	125		231	125		411	18
19	Chowchilla Land Company			all	44																100		243	100		231	100		411	19
20	Chowchilla Land Company			all	45																150		243	150		231	150		411	20
21	Central Pacific Railway Company			NE 7.65 acres	6.																			380		756	270		757	21
22	A. K. Heavenrich - E. H. Cox			80x300 ft	6																						50	400	41	22
23																														23
24																														24
25																														25
26																														26
27																														27
28																														28
29																														29
30																														30
31																														31
32																														32
33																														33
34																														34
35																														35
36																														36
37																														37
38																														38
39																														39
40																														40
41																														41
42																														42
43																														43
44																														44
45																														45
46																														46
47																														47
48																														48
49																														49
50																														50
51																														51
52																														52
53																														53
54																														54
55																														55
56																														56
57																														57
58																														58
59																														59
60																														60

Hildreason Addition.

Town of Sharon.

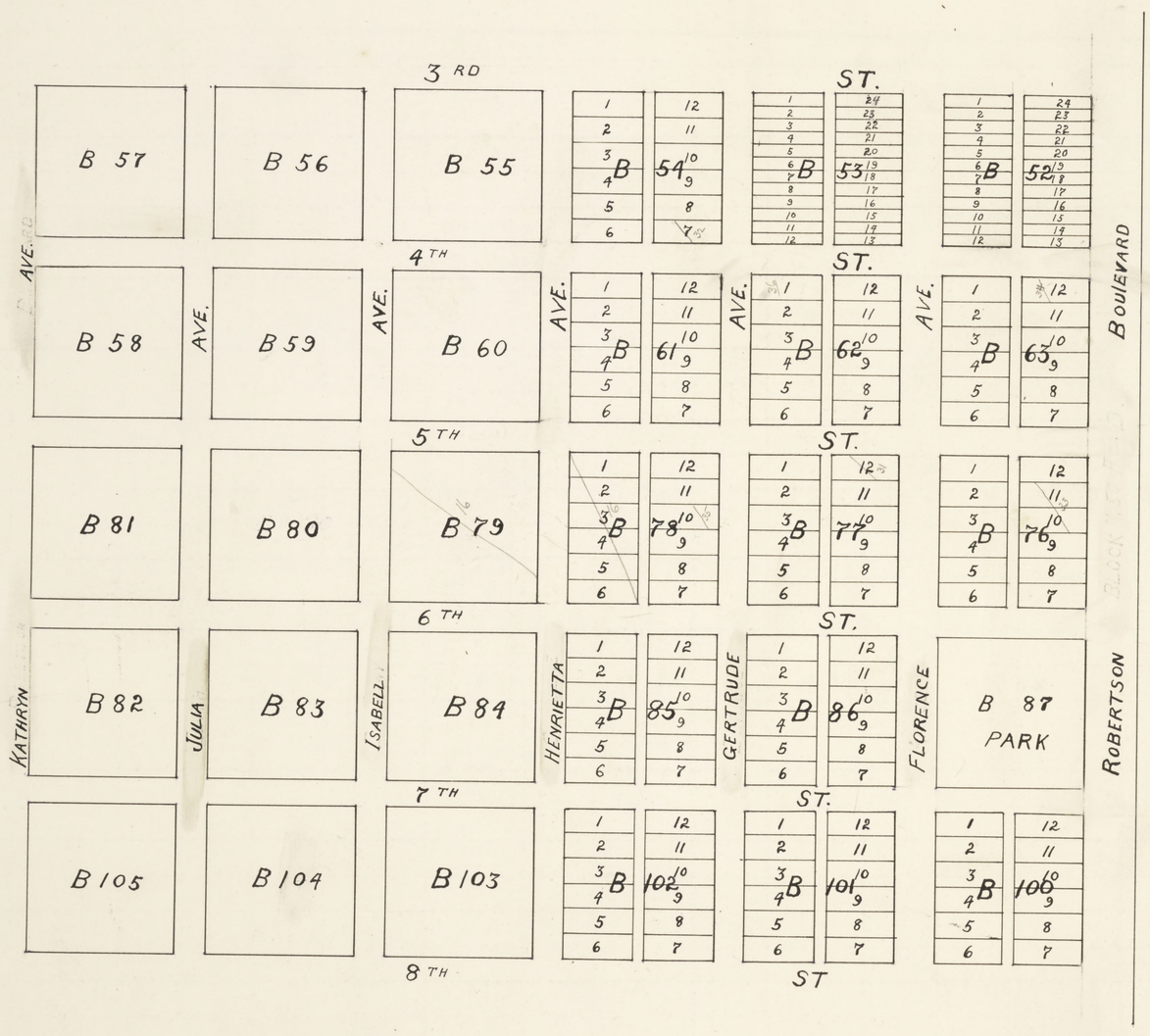
3 RD
4 TH
5 TH
6 TH
7 TH
8 TH
ST.
ST.
ST.
ST.
ST.
ST
AVE.
AVE.
AVE.
AVE.
AVE.
KATHRYN
JULIA
ISABELL
HENRIETTA
GERTRUDE
FLORENCE
ROBERTSON
BOULEVARD
B 57
B 56
B 55
B 58
B 59
B 60
B 81
B 80
B 79
B 82
B 83
B 84
B 87
PARK
B 105
B 104
B 103

	OWNER	TRANSFER	Mtg. Abts. Page	LOT	BLOCK	Value 1908 Land	Value 1908 Imp.	Check	Value 1909 Land	Value 1909 Imp.	Check	Value 1910 Land	Value 1910 Imp.	Check	Value 1911 Land	Value 1911 Imp.	Check	Value 1912 Land	Value 1912 Imp.	Check	Value 1913 Land	Value 1913 Imp.	Check	Value 1914 Land	Value 1914 Imp.	Check	Value 1915 Land	Value 1915 Imp.	Check	
1	Chowchilla Land Company (a corp.)			1 to 24	52																1600	4000	243	1600	4000	231	1600	3500	412	1
2	Chowchilla Land Company			1 to 24	53																800		244	800		232	800		412	2
3	Chowchilla Land Company			1 to 12	54																400		244	375		232	375		412	3
4	Chowchilla Land Company			all	55																100		244	100		232	100		412	4
5	Chowchilla Land Company			all	56																100		244	100		232	100		412	5
6	Chowchilla Land Company			all	57																100		244	100		232	100	80	412	6
7	Chowchilla Land Company	Erick Israel		all	58																100		244	100		232	100	140	290	7
8	Chowchilla Land Company			all	59																100		244	100		232	100		412	8
9	Chowchilla Land Company			all	60																100		244	100		232	100		412	9
10	Chowchilla Land Company			1 to 12	61																350		244	350		232	350		412	10
11	Chowchilla Land Company			7 to 12	62																450		244	450		232	440		412	11
12	Chowchilla Land Company			1 to 12	63																725		244	725		232	660		412	12
13	Chowchilla Land Company			1 to 12	76																650		244	550		232	550		412	13
14	Chowchilla Land Company			1 to 12	77																425		244	385		232	385		412	14
15	Chowchilla Land Company			7 to 12	78																275		244	140		232	125		412	15
16	Chowchilla Land Company	Trustee of Minturn School District		1 to 6	78																									16
17	Chowchilla Land Company			all	79															School	100		244	—		—	—		—	17
18	Chowchilla Land Company	Erick Israel		all	80																100		244	100		232	100		412	18
19	Chowchilla Land Company			all	81																100		244	100		232	100		290	19
20	Chowchilla Land Company			all	82																100		244	100		232	100		412	20
21	Chowchilla Land Company			all	83																100		244	100		232	100		412	21
22	Chowchilla Land Company			all	84																100		244	100		232	100		412	22
23	Chowchilla Land Company			1 to 12	85																300		244	300		232	300		412	23
24	Chowchilla Land Company			1 to 12	86																525		244	525		232	525	300	412	24
25	Chowchilla Land Company			all Park	87																100		244	100		232	100		412	25
26	Chowchilla Land Company			1 to 12	100																675		245	675		233	675		413	26
27	Chowchilla Land Company			1 to 12	101																450		245	450		233	450		413	27
28	Chowchilla Land Company			1 to 12	102																225		245	225		233	225		413	28
29	Chowchilla Land Company	Jno Larsen		all	103																100		245	100		233	100		290	29
30	Chowchilla Land Company			all	104 ✓																100		245	100		233	100		413	30
31	McElroy Brown	John Young		12	105																75		245	75		233	75		413	31
32	Mary J. Stychoff			7	77																			50		350	50	60	44	32
33	J. H. Manning			10-11	54																			40		174	40		289	33
34	Emma Jean Thornton			12	76																			120		174	120		290	34
35	William Thornton			10	63																						75	150	42	35
36	Gustav R. A. Muller			1	78																						25	80	43	36
37					62																						40		289	37
38																														38
39																														39
40																														40
41																														41
42																														42
43																														43
44																														44
45																														45
46																														46
47																														47
48																														48
49																														49
50																														50
51																														51
52																														52
53																														53
54																														54
55																														55
56																														56
57																														57
58																														58
59																														59
60																														60

Richardson Addition.

Town of Sharon.

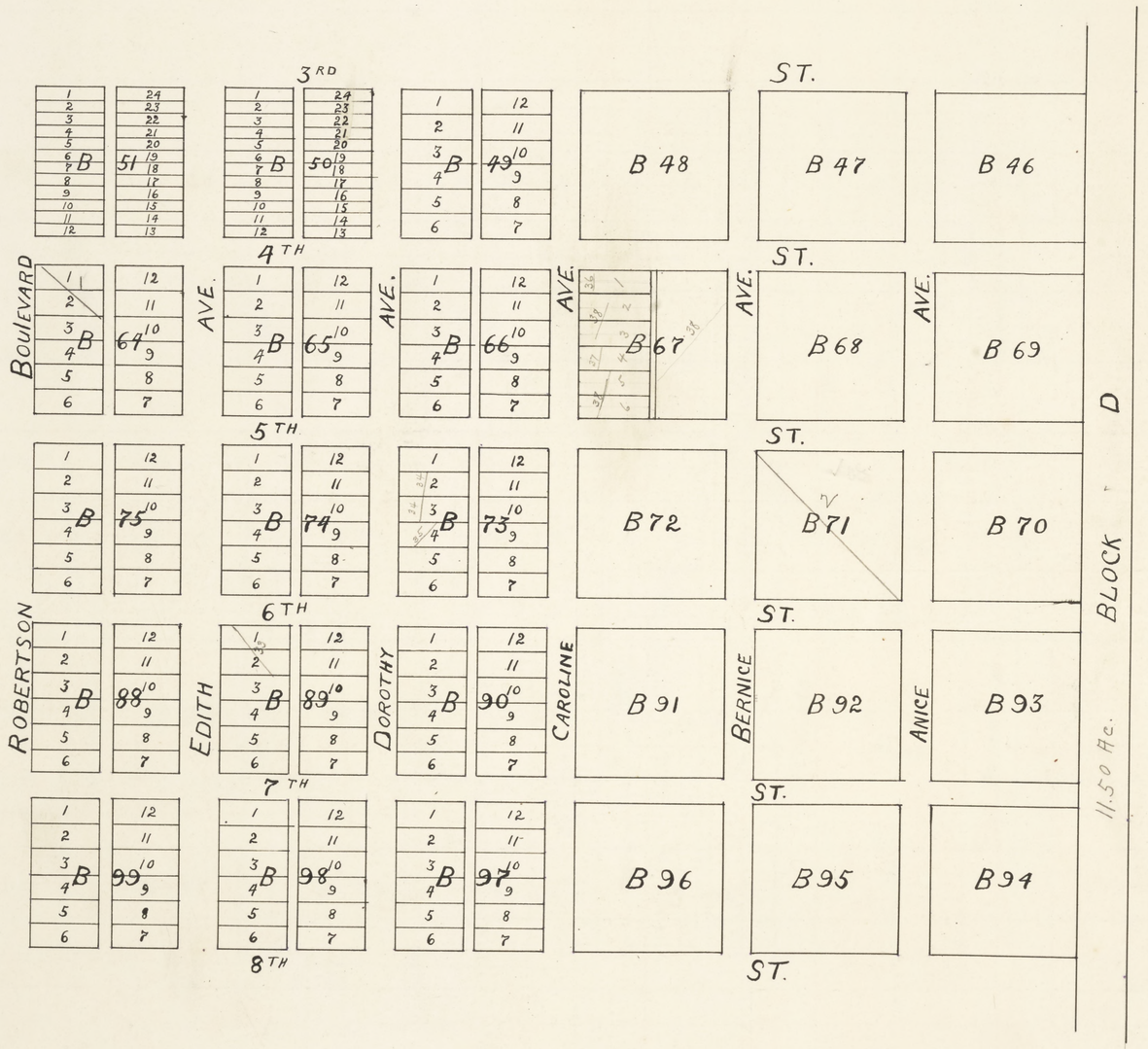
3RD
4TH
5TH
6TH
7TH
8TH
ST.
BOULEVARD
ROBERTSON
EDITH
DOROTHY
CAROLINE
BERNICE
ANICE
AVE.
B 48
B 47
B 46
B 67
B 68
B 69
B 72
B 71
B 70
B 91
B 92
B 93
B 96
B 95
B 94
BLOCK D
11.50 Ac.

	OWNER	TRANSFER	Mtg. Abts. Page	LOT	BLOCK	Value 1908 Land	Value 1908 Imp.	Check	Value 1909 Land	Value 1909 Imp.	Check	Value 1910 Land	Value 1910 Imp.	Check	Value 1911 Land	Value 1911 Imp.	Check	Value 1912 Land	Value 1912 Imp.	Check	Value 1913 Land	Value 1913 Imp.	Check	Value 1914 Land	Value 1914 Imp.	Check	Value 1915 Land	Value 1915 Imp.	Check	
1	William Thornton[13]			1-2	64	✓	✓	✓	✓	✓	✓	✓	✓	✓	✓	✓	✓	✓	✓	✓	150		223	150	700	194	150	1000	43	1
2	Giovanni Canevaro[13]	H. K. Hale[15]		all	71																100		223	100		30	100	-	289	2
3	Union Colonization Company[3]			all	11 50 acres D.																575		411	575		830	575	-	427	3
4	Chowchilla Land Company[3]			all	46																125		243	125		231	125		411	4
5	Chowchilla Land Company[3]			all	47																100		243	100		231	100		411	5
6	Chowchilla Land Company[3]			all	48																100		243	100		231	100		411	6
7	Chowchilla Land Company[3]			1 to 12	49																450		243	450		231	450		411	7
8	Chowchilla Land Company[3]			1 to 24	50																1150		243	1150		231	1150		411	8
9	Chowchilla Land Company[3]			1 to 24	51																1800		243	1800		231	1800		411	9
10	Chowchilla Land Company[3]			3 to 12	64																725		244	725		232	725		412	10
11	Chowchilla Land Company[3]			1 to 12	65																450		244	450		232	450		412	11
12	Chowchilla Land Company[3]			1 to 12	66																350		244	350		232	350		412	12
13	Chowchilla Land Company[3]	all acres 36-37-38.		2-3-5-6. All. 8	67																100		244	100		232	—		—	13
14	Chowchilla Land Company[3]			all	68																100		244	100		232	100		412	14
15	Chowchilla Land Company[3]			all	69																100		244	100		232	100		412	15
16	Chowchilla Land Company[3]			all	70																100		244	100		232	100		412	16
17	Chowchilla Land Company[3]			all	72																100		244	100		232	100		412	17
18	Chowchilla Land Company[3]			1-5 to 12. 1 to 12	73																275		244	275		232	225		412	18
19	Chowchilla Land Company[3]			1 to 12	74																400		244	400		232	400		412	19
20	Chowchilla Land Company[3]			1 to 12	75																625		244	625		232	625		412	20
21	Chowchilla Land Company[3]			1 to 12	88																700		244	700		232	700	300	412	21
22	Chowchilla Land Company[3]			3 to 12 1 to 12	89	✓															350		244	300		232	300		412	22
23	Chowchilla Land Company[3]			1 to 12	90		✓														300		244	300		232	300		412	23
24	Chowchilla Land Company[3]			all	91		✓														100		245	100		232	100		412	24
25	Chowchilla Land Company[3]			all	92		✓														100		245	100		233	100		412	25
26	Chowchilla Land Company[3]			all	93		✓														75		245	75		233	75		412	26
27	Chowchilla Land Company[3]			all	94																75		245	75		233	75		413	27
28	Chowchilla Land Company[3]			all	95																75		245	75		233	75		413	28
29	Chowchilla Land Company[3]			all	96		✓														100		245	100		233	100		413	29
30	Chowchilla Land Company[3]			1 to 12	97		✓														250		245	250		233	250		413	30
31	Chowchilla Land Company[3]			1 to 12	98		✓														325		245	325		233	325		413	31
32	Chowchilla Land Company[3]			1 to 12	99		✓														625		245	625		233	625	400	413	32
33	First Evangelical Church of Chowchilla[15]			1-2.	89.																			—		—			—	33
34	Ed. Bayliss[15]			2+3	73																						50	120	43	34
35	Anna A. Bayliss[15]			4	73																						25	150	43	35
36	Mrs. M. F. Egenhoff[15]			1	67																						25		289	36
37	William L. Blake[15]			4	67																						25		289	37
38	John E. Smith[15]			6 7 + 2+3-5+6.	67																						200	400	290	38
39																														39
40																														40
41																														41
42																														42
43																														43
44																														44
45																														45
46																														46
47																														47
48																														48
49																														49
50																														50
51																														51
52																														52
53																														53
54																														54
55																														55
56																														56
57																														57
58																														58
59																														59
60																														60

Henderson Addition.

of Sharon.

8TH
ST.
B 106
B 107
B 108
AVE.
B 109
B 110
B 111
9TH
B 129
B 128
B 127
B 126
B 125
B 124
BOULEVARD
10TH
B 130
2 06 Ac
B 131
2 06 Ac.
B 132
2 06 Ac.
B 133
2 06 Ac
B 134
2 06 Ac.
B 135
2 06 Ac
JULIA
HENRIETTA
FLORENCE
11TH
Lot 153
2 46 Ac.
Lot 152
2 46 Ac.
Lot 151
2 46 Ac.
Lot 150
2 46 Ac.
Lot 149
2 53 Ac.
Lot 148
2 53 Ac.
ROBERTSON
Lot 154
2 46 Ac.
Lot 155
2 46 Ac.
Lot 156
2 46 Ac
Lot 157
2 46 Ac.
Lot 158
2 53 Ac.
Lot 159
2 53 Ac.
13TH
KATHRYN
ISABELL
GERTRUDE
Lot 177
2 46 Ac.
Lot 176
2 46 Ac.
Lot 175
2 46 Ac.
Lot 174
2 46 Ac.
Lot 173
2 53 Ac.
Lot 172
2 54 Ac.
Lot 178
2 46 Ac.
Lot 179
2 46 Ac.
Lot 180
2 46 Ac.
Lot 181
2 46 Ac.
Lot 182
2 53 Ac.
Lot 183
2 63 Ac.
15TH

City of Chowchilla

	OWNER	TRANSFER	Mtg. Abts. Page	LOT	BLOCK	Value 1908 Land	Value 1908 Imp.	Check	Value 1909 Land	Value 1909 Imp.	Check	Value 1910 Land	Value 1910 Imp.	Check	Value 1911 Land	Value 1911 Imp.	Check	Value 1912 Land	Value 1912 Imp.	Check	Value 1913 Land	Value 1913 Imp.	Check	Value 1914 Land	Value 1914 Imp.	Check	Value 1915 Land	Value 1915 Imp.	Check	
1	Chowchilla Land Company (a corporation)			all	106																75		245	75		233	75		413	1
2	Chowchilla Land Company			all	107																100		245	100		233	100		413	2
3	Chowchilla Land Company			all	108																100		245	100		233	100		413	3
4	Chowchilla Land Company			1 to 12	109																200		245	200		233	200		413	4
5	Chowchilla Land Company			1 to 12	110																300		245	300		233	300		413	5
6	Chowchilla Land Company			1 to 12	111																500		245	500		233	500		413	6
7	Chowchilla Land Company			1 to 12	124																450		245	450		233	450		413	7
8	Chowchilla Land Company			1 to 12	125																250		245	250		233	250		413	8
9	Chowchilla Land Company			1-6 & 12 ~~7 to 12~~	126																175		245	120		233	120		413	9
10	Chowchilla Land Company			all	127																100		245	100		233	100		413	10
11	Chowchilla Land Company			all	128																75		246	75		233	75		413	11
12	Chowchilla Land Company			all	129																75		246	75		234	75		413	12
13	Chowchilla Land Company			all	2.06 130																75		246	75		234	75		413	13
14	Chowchilla Land Company			all	2.06 131																75		246	75		234	75		413	14
15	Chowchilla Land Company			all	2.06 132																100		246	100		234	100		414	15
16	Chowchilla Land Company			all	2.06 133																100		246	100		234	100		414	16
17	Chowchilla Land Company			all	2.06 134																100		246	100		234	100		414	17
18	Chowchilla Land Company			all	2.06 135																125		246	125		234	125		414	18
19	Chowchilla Land Company			all	LOT 2.53 148																125		246	125		234	125		414	19
20	Chowchilla Land Company			all	2.53 149																125		246	125		234	125		414	20
21	Chowchilla Land Company			all	2.46 150																125		246	125		234	125		414	21
22	Chowchilla Land Company			all	2.46 151																125		246	125		234	125		414	22
23	Chowchilla Land Company			all	2.46 152																125		246	125		234	125		414	23
24	Chowchilla Land Company			all	2.46 153																125		246	125		234	125		414	24
25	Chowchilla Land Company			all	2.46 154																125		246	125		234	125		414	25
26	Chowchilla Land Company			all	2.46 155																125		246	125		234	125		414	26
27	Chowchilla Land Company			all	2.46 156																125		246	125		234	125		414	27
28	Chowchilla Land Company			all	2.46 157																125		246	125		234	125		414	28
29	Chowchilla Land Company			all	2.53 158																125		246	125		234	125		414	29
30	Chowchilla Land Company			all	2.53 159																125		246	125		234	125		414	30
31	Chowchilla Land Company			all	2.54 172																125		247	125		235	125		415	31
32	Chowchilla Land Company			all	2.53 173																125		247	125		235	125		415	32
33	Chowchilla Land Company			all	2.46 174																125		247	125		235	125		415	33
34	Chowchilla Land Company			all	2.46 175																125		247	125		235	125		415	34
35	Chowchilla Land Company	Laura L. Brown et		all	2.46 176																125		247	125		351			291	35
36	Chowchilla Land Company	Laura L. Brown et		all	2.46 177																125		247	125		351	500	350	291	36
37	Chowchilla Land Company	Laura L. Brown et		all	2.46 178																125		247	125		351			291	37
38	Chowchilla Land Company	Laura L. Brown et		all	2.46 179																125		247	125		351			291	38
39	Chowchilla Land Company			all	2.46 180																125		247	125		235	125		415	39
40	Chowchilla Land Company			all	2.46 181																125		247	125		235	125		415	40
41	Chowchilla Land Company			all	2.53 182																125		247	125		235	125		415	41
42	Chowchilla Land Company			all	2.63 183																125		247	125		235	125		415	42
43	F. Wright et			Lots 2-3-4-5	Block 126																			60		174	60		290	43
44																														44
45																														45
46																														46
47																														47
48																														48
49																														49
50																														50
51																														51
52																														52
53																														53
54																														54
55																														55
56																														56
57																														57
58																														58
59																														59
60																														60

Richardson Addition.

Town of Sharon.

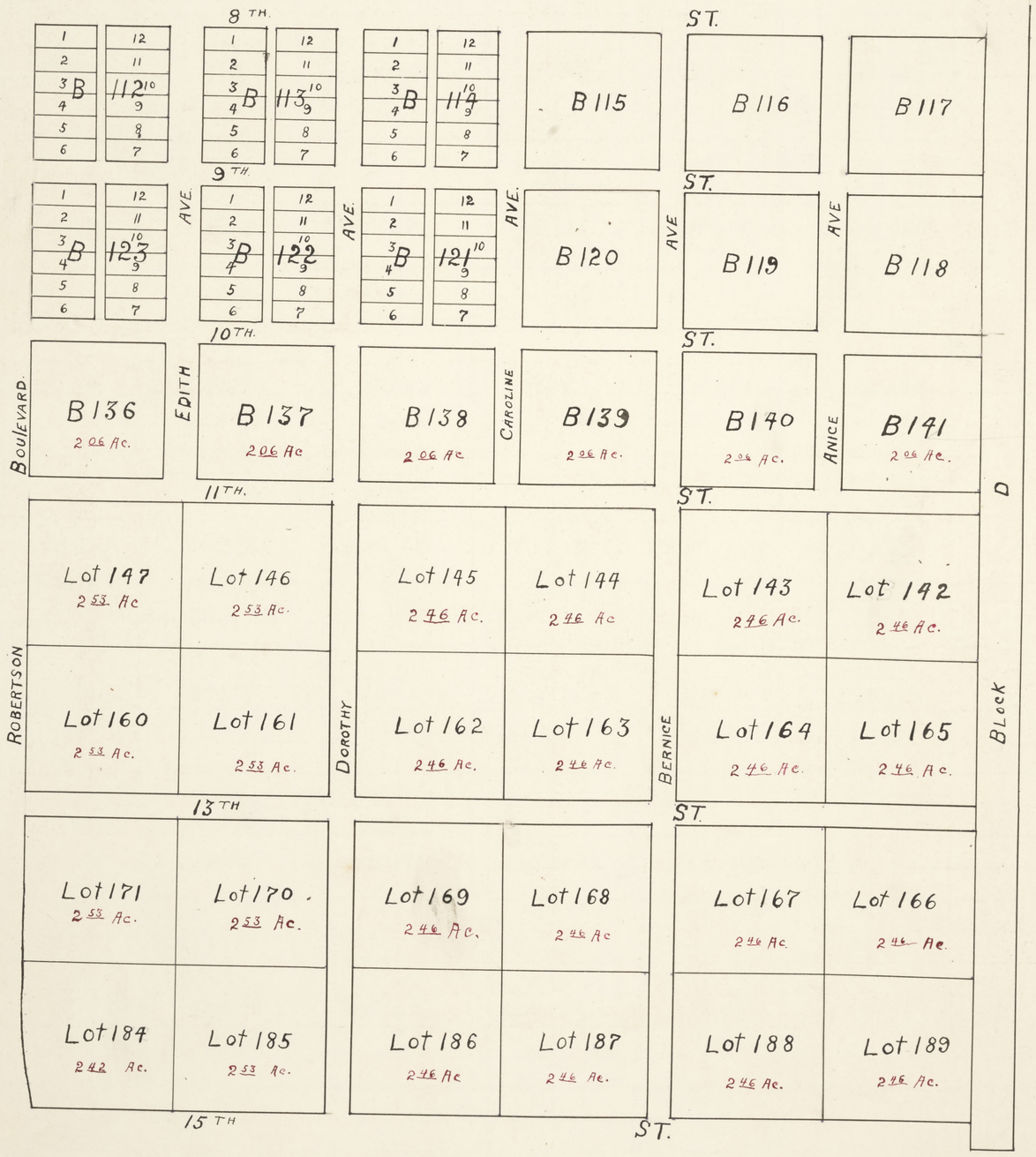
8 TH.
9 TH.
10 TH.
11 TH.
13 TH
15 TH
ST.
AVE.
BOULEVARD
EDITH
CAROLINE
ANICE
ROBERTSON
DOROTHY
BERNICE
D
Block
B 112
B 113
B 114
B 115
B 116
B 117
B 123
B 122
B 121
B 120
B 119
B 118
B 136
2 06 Ac.
B 137
2 06 Ac
B 138
2 06 Ac
B 139
2 06 Ac.
B 140
2 06 Ac.
B 141
2 06 Ac.
Lot 147
2 53 Ac
Lot 146
2 53 Ac.
Lot 145
2 46 Ac.
Lot 144
2 46 Ac
Lot 143
2 46 Ac.
Lot 142
2 46 Ac.
Lot 160
2 53 Ac.
Lot 161
2 53 Ac.
Lot 162
2 46 Ac.
Lot 163
2 46 Ac.
Lot 164
2 46 Ac.
Lot 165
2 46 Ac.
Lot 171
2 53 Ac.
Lot 170
2 53 Ac.
Lot 169
2 46 Ac.
Lot 168
2 46 Ac
Lot 167
2 46 Ac.
Lot 166
2 46 Ac.
Lot 184
2 42 Ac.
Lot 185
2 53 Ac.
Lot 186
2 46 Ac
Lot 187
2 46 Ac.
Lot 188
2 46 Ac.
Lot 189
2 46 Ac.

City of Chowchilla

	OWNER	TRANSFER	Mtg. Abts. Page	LOT	BLOCK	Value 1908 Land	Value 1908 Imp.	Check	Value 1909 Land	Value 1909 Imp.	Check	Value 1910 Land	Value 1910 Imp.	Check	Value 1911 Land	Value 1911 Imp.	Check	Value 1912 Land	Value 1912 Imp.	Check	Value 1913 Land	Value 1913 Imp.	Check	Value 1914 Land	Value 1914 Imp.	Check	Value 1915 Land	Value 1915 Imp.	Check	
1	Chowchilla Land Company (a corp.)			1 to 12	112																500		245	500		233	500		413	1
2	Chowchilla Land Company			1 to 12	113																300		245	300		233	300	400	413	2
3	Chowchilla Land Company			1 to 12	114																225		245	225		233	225		413	3
4	Chowchilla Land Company			all	115																100		245	100		233	100		413	4
5	Chowchilla Land Company			all	116																75		245	75		233	75		413	5
6	Chowchilla Land Company			all	117																75		245	75		233	75		413	6
7	Chowchilla Land Company			all	118																75		245	75		233	75		413	7
8	Chowchilla Land Company			all	119																75		245	75		233	75		413	8
9	Chowchilla Land Company			all	120																100		245	100		233	100		413	9
10	Chowchilla Land Company			1 to 12	121																175		245	175		233	175		413	10
11	Chowchilla Land Company			1 to 12	122																250		245	250		233	250		413	11
12	Chowchilla Land Company			1 to 12	123																450		245	450		233	450		413	12
13	Chowchilla Land Company			all	2.06 136																125		246	125		234	125		414	13
14	Chowchilla Land Company			all	2.06 137																100		246	100		234	100		414	14
15	Chowchilla Land Company			all	2.06 138																100		246	100		234	100		414	15
16	Chowchilla Land Company			all	2.06 139																75		246	75		234	75		414	16
17	Chowchilla Land Company			all	2.06 140																75		246	75		234	75		414	17
18	Chowchilla Land Company			all	2.06 141																75		246	75		234	75		414	18
19	Chowchilla Land Company			all	LOT 2.46 142																125		246	125		234	125		414	19
20	Chowchilla Land Company			all	2.46 143																125		246	125		234	125		414	20
21	Chowchilla Land Company			all	2.46 144																125		246	125		234	125		414	21
22	Chowchilla Land Company			all	2.46 145																125		246	125		234	125		414	22
23	Chowchilla Land Company			all	2.53 146																125		246	125		234	125		414	23
24	Chowchilla Land Company			all	2.53 147																125		246	125		234	125		414	24
25	Chowchilla Land Company			all	2.53 160																125		246	125		234	125		414	25
26	Chowchilla Land Company			all	2.53 161																125		246	125		234	125		414	26
27	Chowchilla Land Company			all	2.46 162																125		246	125		234	125		414	27
28	Chowchilla Land Company			all	2.46 163																125		246	125		234	125		414	28
29	Chowchilla Land Company			all	2.46 164																125		246	125		234	125		414	29
30	Chowchilla Land Company			all	2.46 165																125		247	125		234	125		414	30
31	Chowchilla Land Company			all	2.46 166																125		247	125		235	125		414	31
32	Chowchilla Land Company			all	2.46 167																125		247	125		235	125		414	32
33	Chowchilla Land Company			all	2.46 168																125		247	125		235	125		414	33
34	Chowchilla Land Company			all	2.46 169																125		247	125		235	125		415	34
35	Chowchilla Land Company			all	2.58 170																125		247	125		235	125		415	35
36	Chowchilla Land Company			all	2.53 171																125		247	125		235	125		415	36
37	Chowchilla Land Company			all	2.42 184																125		247	125		235	125		415	37
38	Chowchilla Land Company			all	2.53 185																125		247	125		235	125		415	38
39	Chowchilla Land Company			all	2.46 186																125		247	125		235	125		415	39
40	Chowchilla Land Company			all	2.46 187																125		247	125		235	125		415	40
41	Chowchilla Land Company			all	2.46 188																125		247	125		235	125		415	41
42	Chowchilla Land Company			all	2.46 189																125		247	125		235	125		415	42
43																														43
44																														44
45																														45
46																														46
47																														47
48																														48
49																														49
50																														50
51																														51
52																														52
53																														53
54																														54
55																														55
56																														56
57																														57
58																														58
59																														59
60																														60

Richardson Addition.

Town of Sharon.

RICHARDSON ADDITION CITY OF MADERA

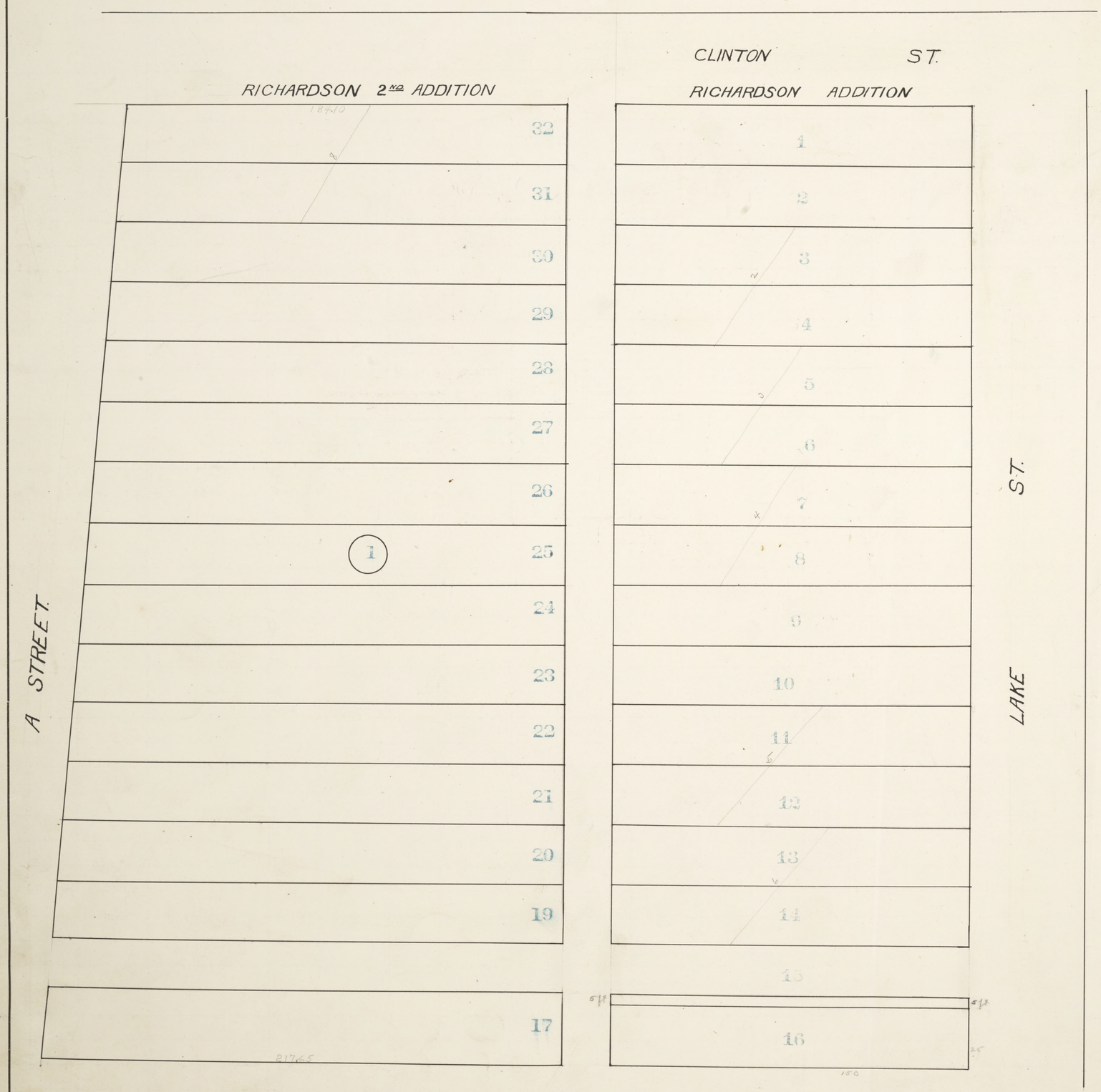

	OWNER.	TRANSFER.	Mtg. Abts. Page	LOT	BLOCK	Value ~~1903~~ 1914 Land	Value ~~1903~~ 1914 Imp.	Check	Value ~~1901~~ 1915 Land	Value ~~1901~~ 1915 Imp.	Check	Value 1902 Land	Value 1902 Imp.	Check	Value 1903 Land	Value 1903 Imp.	Check	Value 1904 Land	Value 1904 Imp.	Check	Value 1905 Land	Value 1905 Imp.	Check	Value 1906 Land	Value 1906 Imp	Check	Value 1907 Land	Value 1907 Imp
1	John R. Richardson 1st			1-2 ~~1-16~~ 16.55 15.		200		600	130		647																	
2	John R Richardson			3-4		80	350	600	80	350	647																	
3				5-6		80	350	600	80	350	647																	
4				7-8		80	450	600	80	450	647																	
5		W. Hall & Lizzie Hall.		11-12		80	450	600	80	450	647																	
6				13-14.		80	300	600	80	350	647																	
7				17- ~~19 & 20~~	1	650		600	50		647																	
8				31-32	1	100		600	100	360	647																	
9				9-10					80	320	647																	
10				19-20	1				80	440	647																	
11				21-22	1				80	400	647																	
12				23-24	1				80		647																	
13				25-26	1				80	280	647																	
14				27-28	1				80	480	647																	
15				29-30	1				80	320	647																	
16																												
17																												
18																												
19																												
20																												
21																												
22																												
23																												
24																												
25																												
26																												
27																												
28																												
29																												
30																												
31																												
32																												
33																												
34																												
35																												
36																												
37																												
38																												
39																												
40																												
41																												
42																												
43																												
44																												
45																												
46																												
47																												
48																												
49																												
50																												
51																												
52																												
53																												
54																												

Richardson 2nd Addition.

Imp. Check

of Sharon.

RICHARDSON 2ND ADDITION

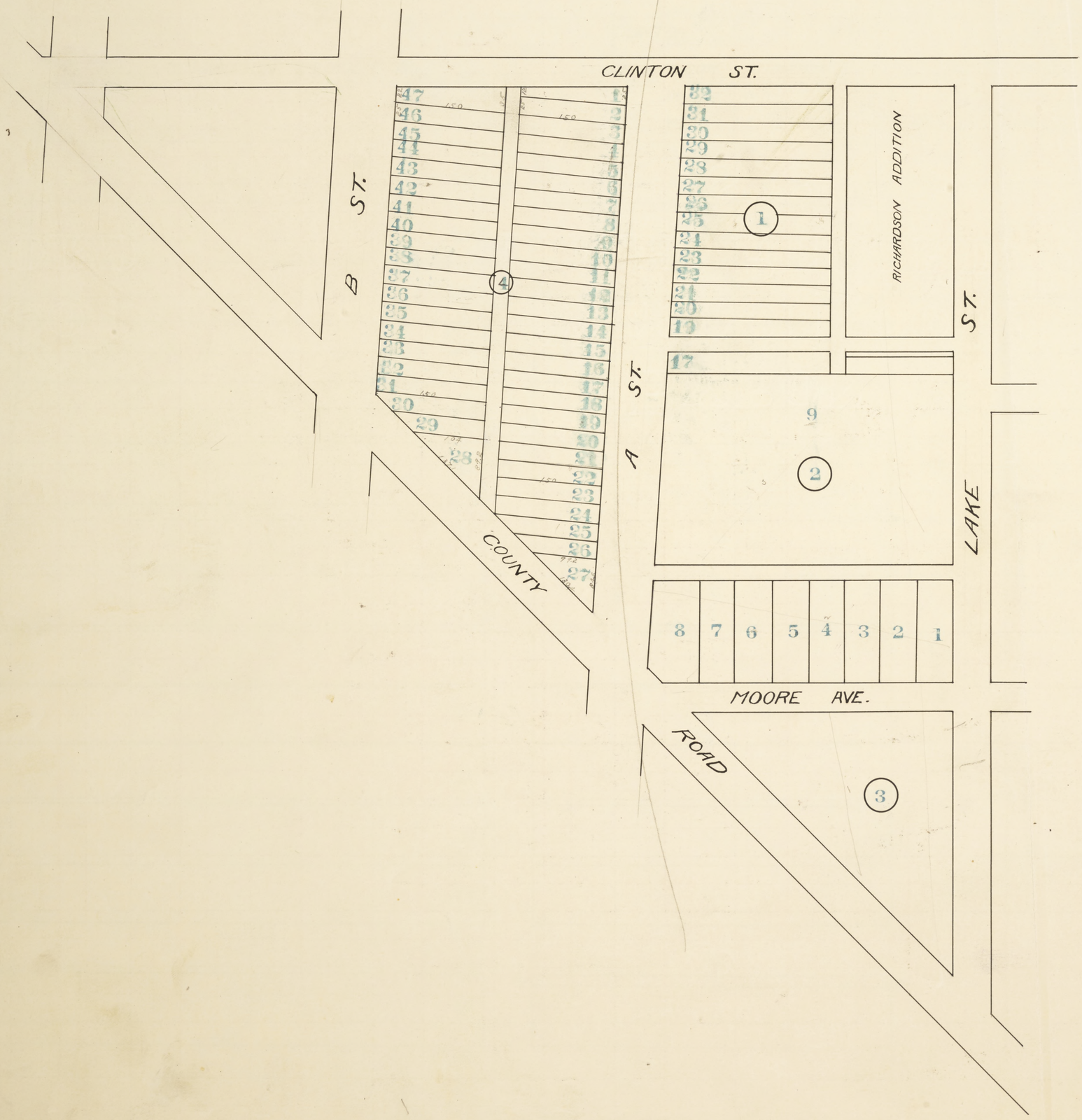

	OWNER	TRANSFER	Mtg. Abts. Page	LOT	BLOCK	Value ~~1908~~ 1914 Land	Value ~~1908~~ 1914 Imp.	Check	Value 1909 Land	Value 1909 Imp.	Check	Value 1910 Land	Value 1910 Imp.	Check	Value 1911 Land	Value 1911 Imp.	Check	Value 1912 Land	Value 1912 Imp.	Check	Value 1913 Land	Value 1913 Imp.	Check	Value 1914 Land	Value 1914 Imp.	Check	Value 1915 Land	Value 1915 Imp.	Check
1	A. Lucchetti 1st			ae	3	100		639	100		601																		
2	John R. Richardson			1 to 8 -	2	200		600	200		647																		
3	John R. Richardson.			9	2	200		600	300		647																		
4																													
5	John R. Richardson.			Z.1.28437- 1-2-7 to 12-15 to 24	4				800		647																		
6				3-4.	4				80	600	647																		
7				5 to 6	4				80	320	647																		
8				13 to 14	4				80	280	647																		
9				31 to 45. Z.1.28530	4				680		647																		
10				46 to 47.	4				120	50	647																		
11																													
12																													
13																													
14																													
15																													
16																													
17																													
18																													
19																													
20																													
21																													
22																													
23																													
24																													
25																													
26																													
27																													
28																													
29																													
30																													
31																													
32																													
33																													
34																													
35																													
36																													
37																													
38																													
39																													
40																													
41																													
42																													
43																													
44																													
45																													
46																													
47																													
48																													
49																													
50																													
51																													
52																													
53																													
54																													
55																													
56																													
57																													
58																													
59																													
60																													

of Sharon.

TOWN of SHARON

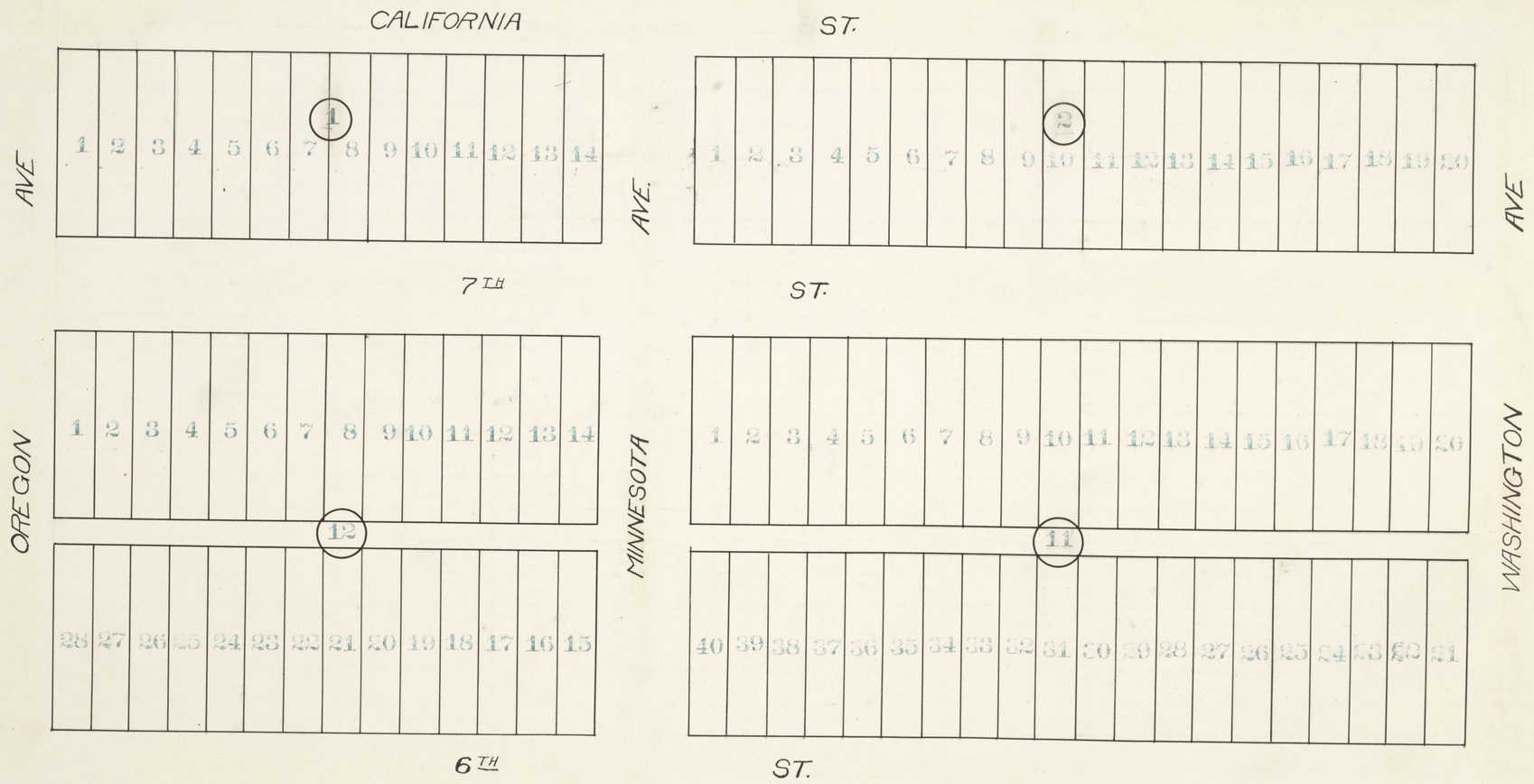

Town of Sharon.

	OWNER	TRANSFER	Mtg. Abts. Page	LOT	BLOCK	Value 1908 Land	Value 1908 Imp.	Check	Value 1909 Land	Value 1909 Imp.	Check	Value 1910 Land	Value 1910 Imp.	Check	Value 1911 Land	Value 1911 Imp.	Check	Value 1912 Land	Value 1912 Imp.	Check	Value 1913 Land	Value 1913 Imp.	Check	Value 1914 Land	Value 1914 Imp.	Check	Value 1915 Land	Value 1915 Imp.	Check	
1	Sharon Farms Company			1 to 14	1																				70	201	70		/	1
2	Sharon Farms Company.			1 to 20	2																				100	201	100		/	2
3	Sharon Farms Company.			1 to 40.	11																				200	201	200		/	3
4	Sharon Farms Company.			1 to 28.	12																				140	201	140		/	4
5																														5
6																														6
7																														7
8																														8
9																														9
10																														10
11																														11
12																														12
13																														13
14																														14
15																														15
16																														16
17																														17
18																														18
19																														19
20																														20
21																														21
22																														22
23																														23
24																														24
25																														25
26																														26
27																														27
28																														28
29																														29
30																														30
31																														31
32																														32
33																														33
34																														34
35																														35
36																														36
37																														37
38																														38
39																														39
40																														40
41																														41
42																														42
43																														43
44																														44
45																														45
46																														46
47																														47
48																														48
49																														49
50																														50
51																														51
52																														52
53																														53
54																														54
55																														55
56																														56
57																														57
58																														58
59																														59
60																														60

TOWN OF SHARON

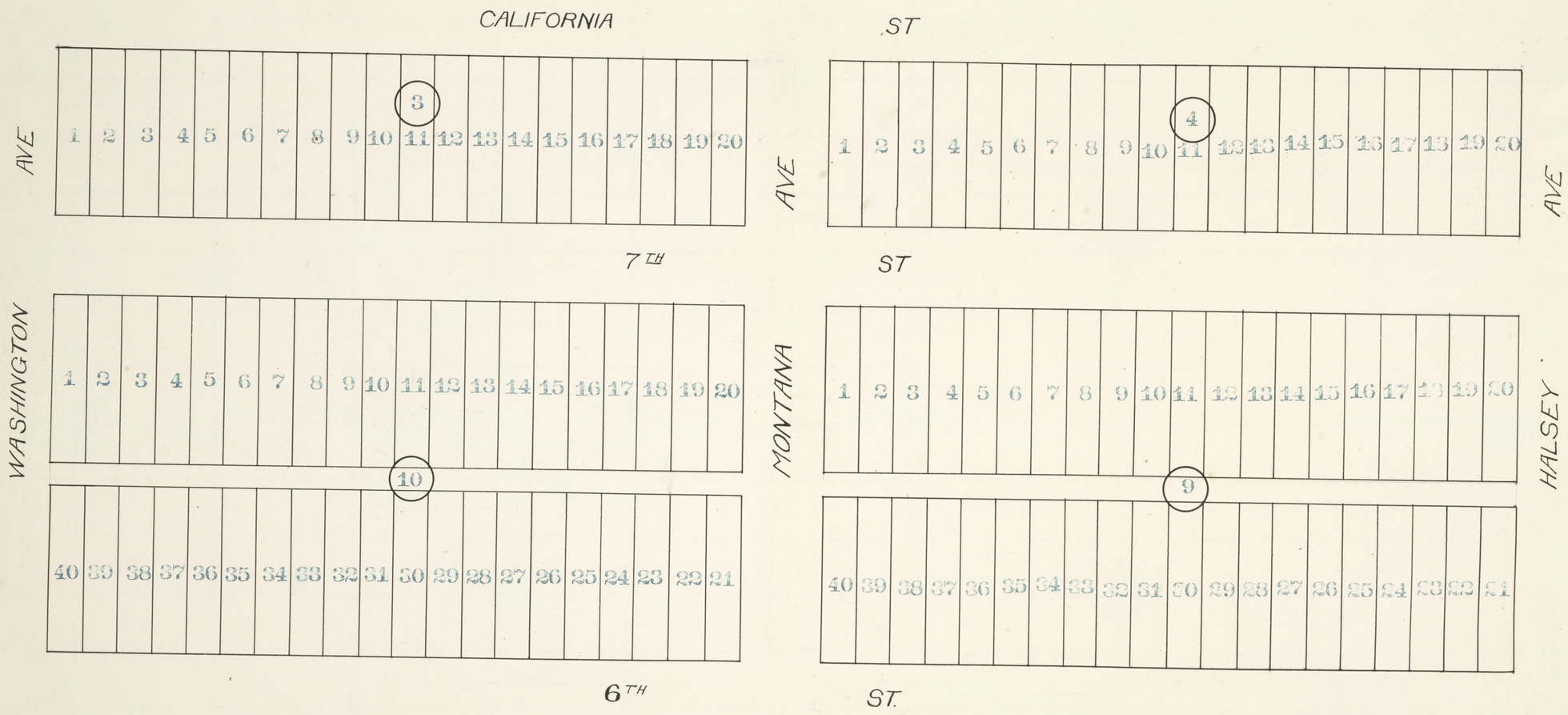

Town of Sharon

	OWNER	TRANSFER	Mtg. Abts. Page	LOT	BLOCK	Value 1908 Land	Value 1908 Imp.	Check	Value 1909 Land	Value 1909 Imp.	Check	Value 1910 Land	Value 1910 Imp.	Check	Value 1911 Land	Value 1911 Imp.	Check	Value 1912 Land	Value 1912 Imp.	Check	Value 1913 Land	Value 1913 Imp.	Check	Value 1914 Land	Value 1914 Imp.	Check	Value 1915 Land	Value 1915 Imp.	Check	
1	Sharon Farms Company,			1 to 20	3																			100		201	100		/	1
2				1 to 20	4																			100		201	100		/	2
3				1 to 40	9																			200		201	200		/	3
4				1 to 40	10																			200		201	200		/	4
5																														5
6																														6
7																														7
8																														8
9																														9
10																														10
11																														11
12																														12
13																														13
14																														14
15																														15
16																														16
17																														17
18																														18
19																														19
20																														20
21																														21
22																														22
23																														23
24																														24
25																														25
26																														26
27																														27
28																														28
29																														29
30																														30
31																														31
32																														32
33																														33
34																														34
35																														35
36																														36
37																														37
38																														38
39																														39
40																														40
41																														41
42																														42
43																														43
44																														44
45																														45
46																														46
47																														47
48																														48
49																														49
50																														50
51																														51
52																														52
53																														53
54																														54
55																														55
56																														56
57																														57
58																														58
59																														59
60																														60

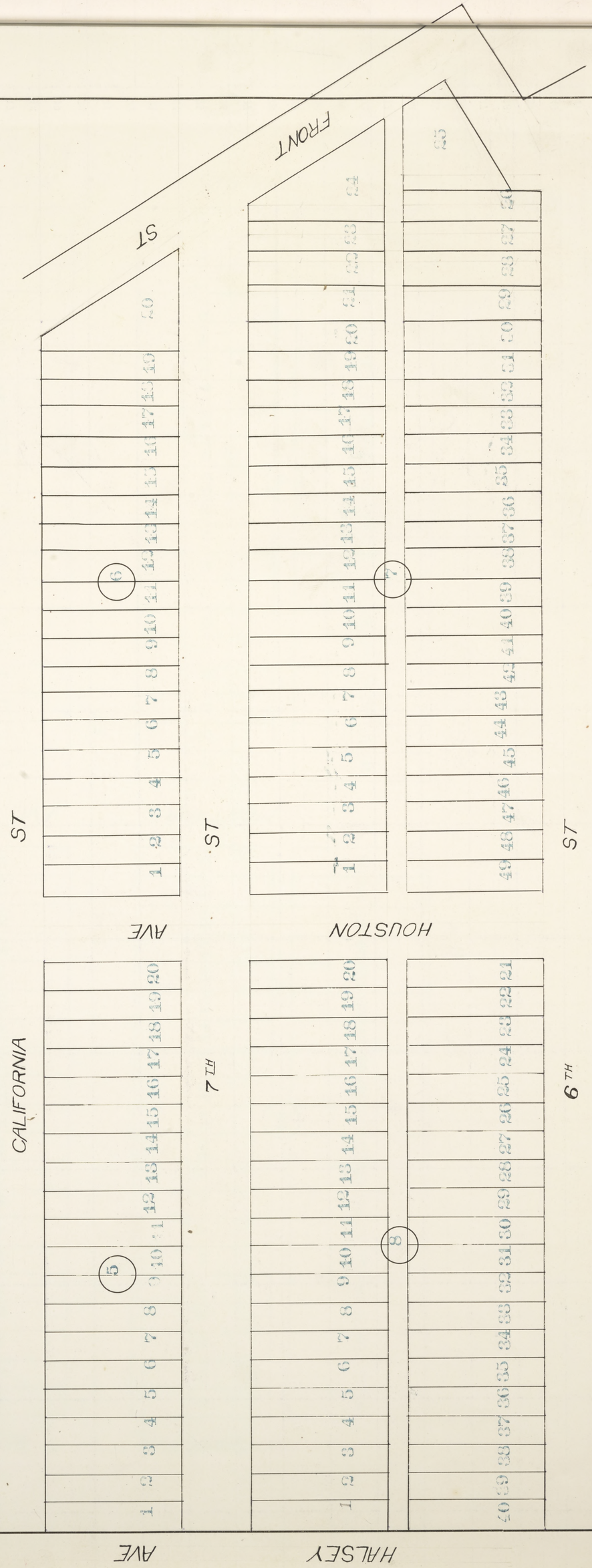
FRONT ST
CALIFORNIA AVE
HOUSTON ST
HALSEY AVE
7TH
6TH
5
6
7
8

	OWNER	TRANSFER	Mtg. Abts. Page	LOT	BLOCK	Value 1908		Check	Value 1909		Check	Value 1910		Check	Value 1911		Check	Value 1912		Check	Value 1913		Check	Value 1914		Check	Value 1915		Check	
						Land	Imp.		Land	Imp.		Land	Imp.		Land	Imp.		Land	Imp.		Land	Imp.		Land	Imp.		Land	Imp.		
1	Dixon Farms Company			1 to 20	5																			100		201	100		1	1
2				1 to 20	6																			100		201	100		1	2
3				1 to 49	7																			245		201	245		1	3
4				1 to 40	8																			200		201	200		1	4
5																														5
6																														6
7																														7
8																														8
9																														9
10																														10
11																														11
12																														12
13																														13
14																														14
15																														15
16																														16
17																														17
18																														18
19																														19
20																														20
21																														21
22																														22
23																														23
24																														24
25																														25
26																														26
27																														27
28																														28
29																														29
30																														30
31																														31
32																														32
33																														33
34																														34
35																														35
36																														36
37																														37
38																														38
39																														39
40																														40
41																														41
42																														42
43																														43
44																														44
45																														45
46																														46
47																														47
48																														48
49																														49
50																														50
51																														51
52																														52
53																														53
54																														54
55																														55
56																														56
57																														57
58																														58
59																														59
60																														60

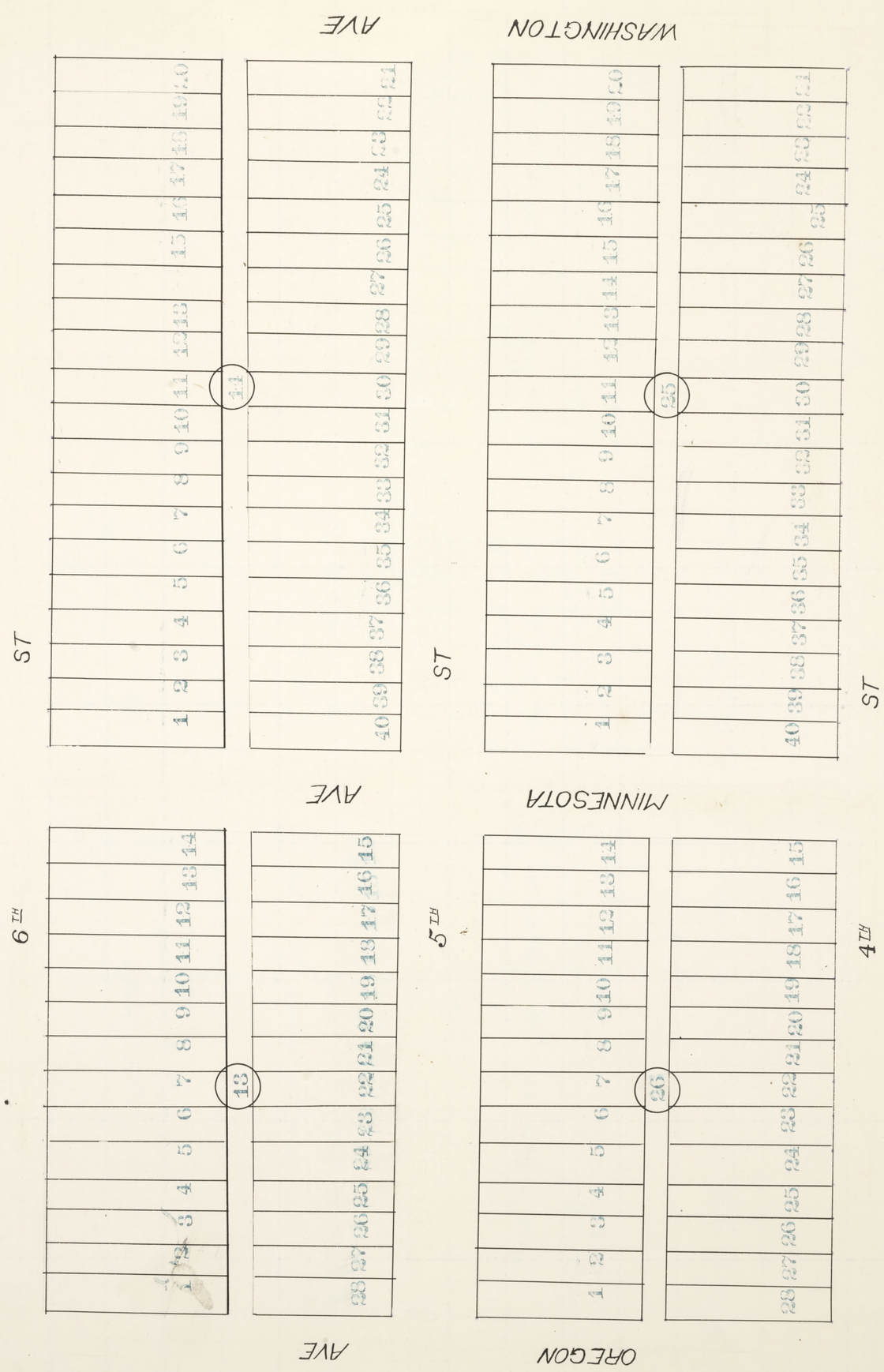
ST
AVE
11
ST
AVE
WASHINGTON
25
ST
MINNESOTA
6TH
AVE
13
5TH
OREGON
26
4TH

	OWNER	TRANSFER	Mtg. Abts. Page	LOT	BLOCK	Value 1908 Land	Value 1908 Imp.	Check	Value 1909 Land	Value 1909 Imp.	Check	Value 1910 Land	Value 1910 Imp.	Check	Value 1911 Land	Value 1911 Imp.	Check	Value 1912 Land	Value 1912 Imp.	Check	Value 1913 Land	Value 1913 Imp.	Check	Value 1914 Land	Value 1914 Imp.	Check	Value 1915 Land	Value 1915 Imp.	Check	
1	Sharon Farms Company			1 to 28	13																			140		201	140		1	1
2				1 to 40	14																			200		201	200		1	2
3				1 to 40	25																			200		201	200		1	3
4				1 to 28	26																			140		201	140		1	4
5																														5
6																														6
7																														7
8																														8
9																														9
10																														10
11																														11
12																														12
13																														13
14																														14
15																														15
16																														16
17																														17
18																														18
19																														19
20																														20
21																														21
22																														22
23																														23
24																														24
25																														25
26																														26
27																														27
28																														28
29																														29
30																														30
31																														31
32																														32
33																														33
34																														34
35																														35
36																														36
37																														37
38																														38
39																														39
40																														40
41																														41
42																														42
43																														43
44																														44
45																														45
46																														46
47																														47
48																														48
49																														49
50																														50
51																														51
52																														52
53																														53
54																														54
55																														55
56																														56
57																														57
58																														58
59																														59
60																														60

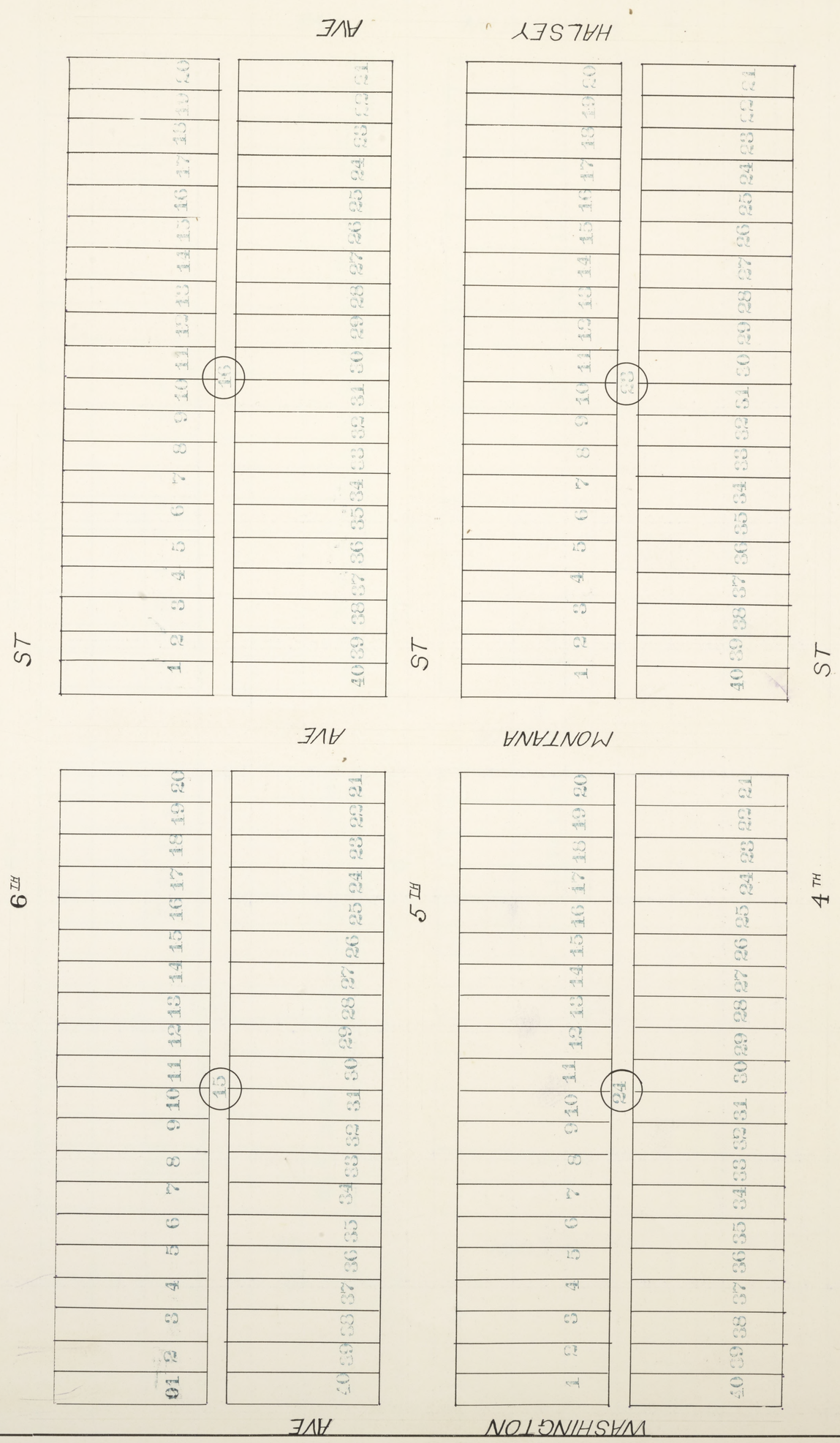
WASHINGTON AVE
MONTANA
HALSEY AVE
4TH
5TH
6TH
ST
ST
ST
24
23
15

	OWNER	TRANSFER	Mtg. Abts. Page	LOT	BLOCK	Value 1908 Land	Value 1908 Imp.	Check	Value 1909 Land	Value 1909 Imp.	Check	Value 1910 Land	Value 1910 Imp.	Check	Value 1911 Land	Value 1911 Imp.	Check	Value 1912 Land	Value 1912 Imp.	Check	Value 1913 Land	Value 1913 Imp.	Check	Value 1914 Land	Value 1914 Imp.	Check	Value 1915 Land	Value 1915 Imp.	Check	
1	Sharon Farms Company			1 to 40	15																			200		201	200		/	1
2				1 to 40	16																			200		201	200		/	2
3				1 to 40	23																			200		201	200		/	3
4				1 to 40	24																			200		201	200		/	4
5																														5
6																														6
7																														7
8																														8
9																														9
10																														10
11																														11
12																														12
13																														13
14																														14
15																														15
16																														16
17																														17
18																														18
19																														19
20																														20
21																														21
22																														22
23																														23
24																														24
25																														25
26																														26
27																														27
28																														28
29																														29
30																														30
31																														31
32																														32
33																														33
34																														34
35																														35
36																														36
37																														37
38																														38
39																														39
40																														40
41																														41
42																														42
43																														43
44																														44
45																														45
46																														46
47																														47
48																														48
49																														49
50																														50
51																														51
52																														52
53																														53
54																														54
55																														55
56																														56
57																														57
58																														58
59																														59
60																														60


6TH ST.
5TH ST.
4TH ST.
AVE.
AVE.
AVE.
HALSEY
HOUSTON
ROBERT
17
18
22
21

	OWNER	TRANSFER	Mtg. Abts. Page	LOT	BLOCK	Value 1908		Check	Value 1909		Check	Value 1910		Check	Value 1911		Check	Value 1912		Check	Value 1913		Check	Value 1914		Check	Value 1915		Check	
						Land	Imp.		Land	Imp.		Land	Imp.		Land	Imp.		Land	Imp.		Land	Imp.		Land	Imp.		Land	Imp.		
1	Sharon Farms Company.			1 to 40	17																			200		201	200		/	1
2				1 to 40	18																			200		201	200		/	2
3				1 to 40	21																			200		201	200		/	3
4				1 to 40	22																			200		201	200		/	4
5																														5
6																														6
7																														7
8																														8
9																														9
10																														10
11																														11
12																														12
13																														13
14																														14
15																														15
16																														16
17																														17
18																														18
19																														19
20																														20
21																														21
22																														22
23																														23
24																														24
25																														25
26																														26
27																														27
28																														28
29																														29
30																														30
31																														31
32																														32
33																														33
34																														34
35																														35
36																														36
37																														37
38																														38
39																														39
40																														40
41																														41
42																														42
43																														43
44																														44
45																														45
46																														46
47																														47
48																														48
49																														49
50																														50
51																														51
52																														52
53																														53
54																														54
55																														55
56																														56
57																														57
58																														58
59																														59
60																														60

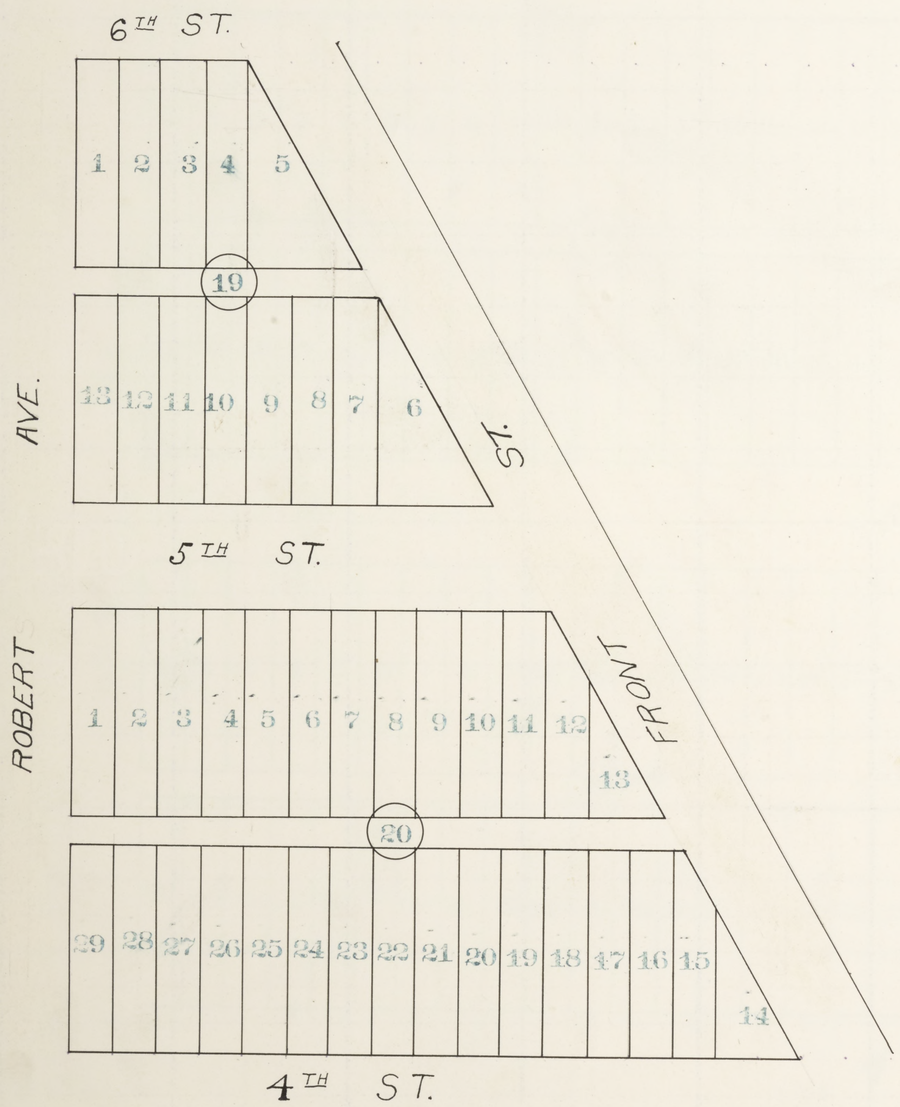
6TH ST.
1 2 3 4 5
19
13 12 11 10 9 8 7 6
AVE.
ST.
5TH ST.
ROBERT
1 2 3 4 5 6 7 8 9 10 11 12 13
FRONT
20
29 28 27 26 25 24 23 22 21 20 19 18 17 16 15 14
4TH ST.

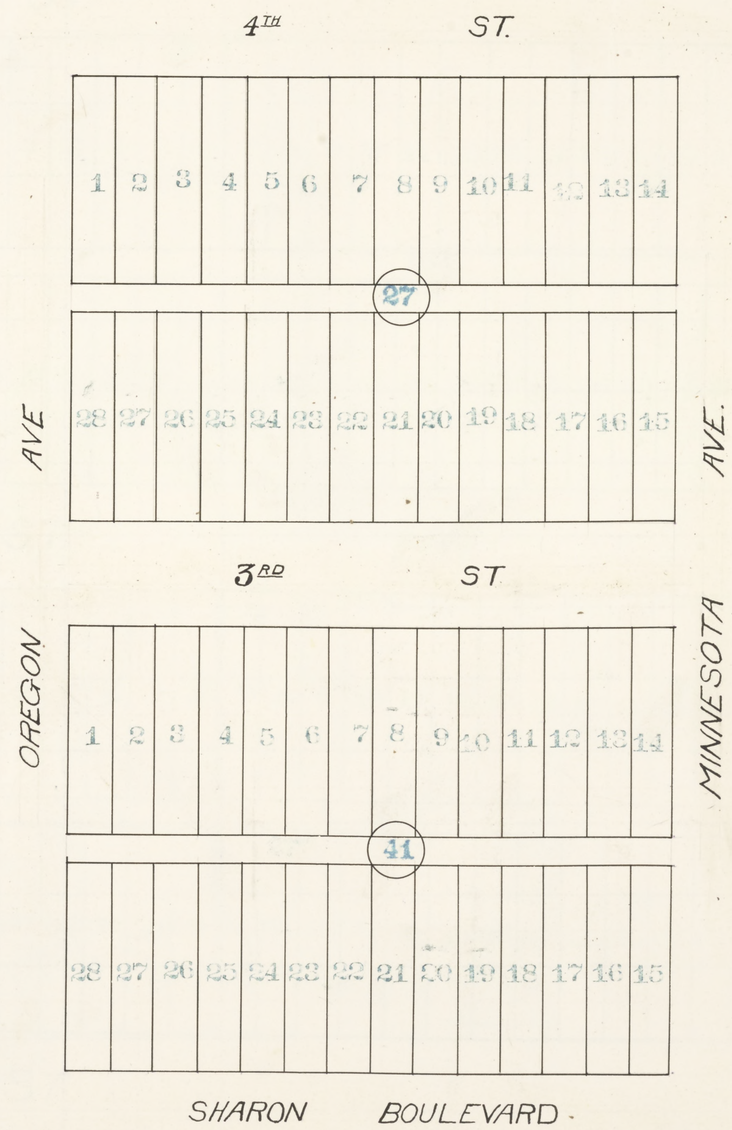
4TH ST.
1 2 3 4 5 6 7 8 9 10 11 12 13 14
27
AVE
28 27 26 25 24 23 22 21 20 19 18 17 16 15
AVE.
3RD ST
OREGON
1 2 3 4 5 6 7 8 9 10 11 12 13 14
41
MINNESOTA
28 27 26 25 24 23 22 21 20 19 18 17 16 15
SHARON BOULEVARD

	OWNER	TRANSFER	Mtg. Abts. Page	LOT	BLOCK	Value 1908		Check	Value 1909		Check	Value 1910		Check	Value 1911		Check	Value 1912		Check	Value 1913		Check	Value 1914		Check	Value 1915		Check	
						Land	Imp.		Land	Imp.		Land	Imp.		Land	Imp.		Land	Imp.		Land	Imp.		Land	Imp.		Land	Imp.		
1	Dhanna Farms Company			1 to 13	19																			65		201	65		/	1
2				1 to 29	20																			145		201	145		/	2
3				1 to 28	27																			140		201	140		/	3
4				1 to 28	41																			140		201	140		/	4
5																														5
6																														6
7																														7
8																														8
9																														9
10																														10
11																														11
12																														12
13																														13
14																														14
15																														15
16																														16
17																														17
18																														18
19																														19
20																														20
21																														21
22																														22
23																														23
24																														24
25																														25
26																														26
27																														27
28																														28
29																														29
30																														30
31																														31
32																														32
33																														33
34																														34
35																														35
36																														36
37																														37
38																														38
39																														39
40																														40
41																														41
42																														42
43																														43
44																														44
45																														45
46																														46
47																														47
48																														48
49																														49
50																														50
51																														51
52																														52
53																														53
54																														54
55																														55
56																														56
57																														57
58																														58
59																														59
60																														60

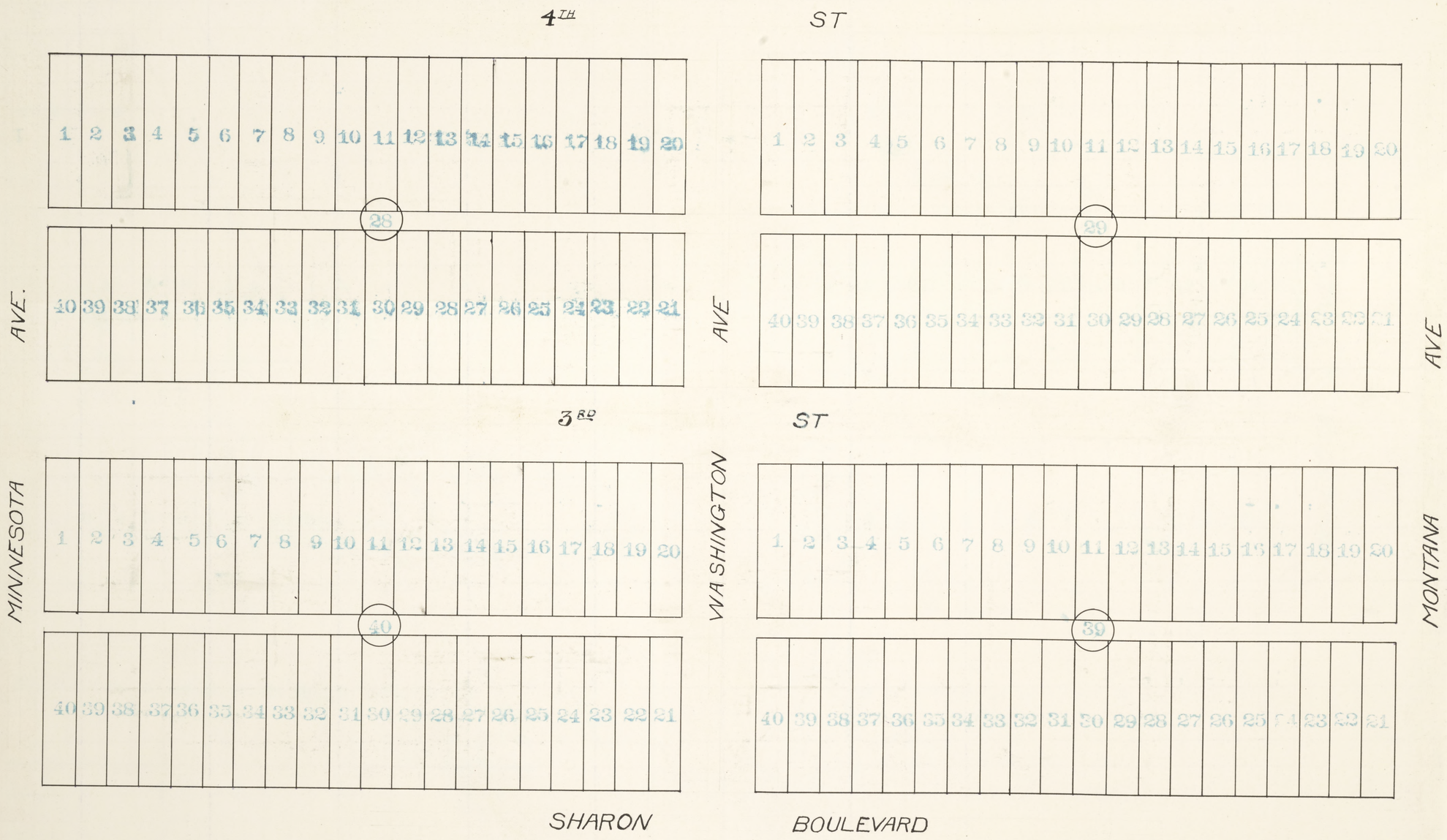
4TH ST
AVE.
AVE
3RD ST
AVE
MINNESOTA
WASHINGTON
MONTANA
SHARON
BOULEVARD

	OWNER	TRANSFER	Mtg. Abts. Page	LOT	BLOCK	Value 1908		Check	Value 1909		Check	Value 1910		Check	Value 1911		Check	Value 1912		Check	Value 1913		Check	Value 1914		Check	Value 1915		Check	
						Land	Imp.		Land	Imp.		Land	Imp.		Land	Imp.		Land	Imp.		Land	Imp.		Land	Imp.		Land	Imp.		
1	Dixon Farms Company			1 to 40	28																			200		201	200		/	1
2				1 to 40	29																			200		201	200		/	2
3				1 to 40	39																			200		201	200		/	3
4				1 to 40	40																			200		201	200		/	4
5																														5
6																														6
7																														7
8																														8
9																														9
10																														10
11																														11
12																														12
13																														13
14																														14
15																														15
16																														16
17																														17
18																														18
19																														19
20																														20
21																														21
22																														22
23																														23
24																														24
25																														25
26																														26
27																														27
28																														28
29																														29
30																														30
31																														31
32																														32
33																														33
34																														34
35																														35
36																														36
37																														37
38																														38
39																														39
40																														40
41																														41
42																														42
43																														43
44																														44
45																														45
46																														46
47																														47
48																														48
49																														49
50																														50
51																														51
52																														52
53																														53
54																														54
55																														55
56																														56
57																														57
58																														58
59																														59
60																														60


4TH ST.
3RD ST.
AVE
AVE.
AVE
MONTANA
HALSEY
HOUSTON
SHARON
BOULEVARD
30
31
38
37

	OWNER	TRANSFER	Mtg. Abts. Page	LOT	BLOCK	Value 1908 Land	Value 1908 Imp.	Check	Value 1909 Land	Value 1909 Imp.	Check	Value 1910 Land	Value 1910 Imp.	Check	Value 1911 Land	Value 1911 Imp.	Check	Value 1912 Land	Value 1912 Imp.	Check	Value 1913 Land	Value 1913 Imp.	Check	Value 1914 Land	Value 1914 Imp.	Check	Value 1915 Land	Value 1915 Imp.	Check	
1	Sharon Farms Company			1 to 40	30																			200		201	200		1	1
2				1 to 40	31																			200		201	200		1	2
3				1 to 40	37																			200		201	200		1	3
4				1 to 40	38																			200		201	200		1	4
5																														5
6																														6
7																														7
8																														8
9																														9
10																														10
11																														11
12																														12
13																														13
14																														14
15																														15
16																														16
17																														17
18																														18
19																														19
20																														20
21																														21
22																														22
23																														23
24																														24
25																														25
26																														26
27																														27
28																														28
29																														29
30																														30
31																														31
32																														32
33																														33
34																														34
35																														35
36																														36
37																														37
38																														38
39																														39
40																														40
41																														41
42																														42
43																														43
44																														44
45																														45
46																														46
47																														47
48																														48
49																														49
50																														50
51																														51
52																														52
53																														53
54																														54
55																														55
56																														56
57																														57
58																														58
59																														59
60																														60

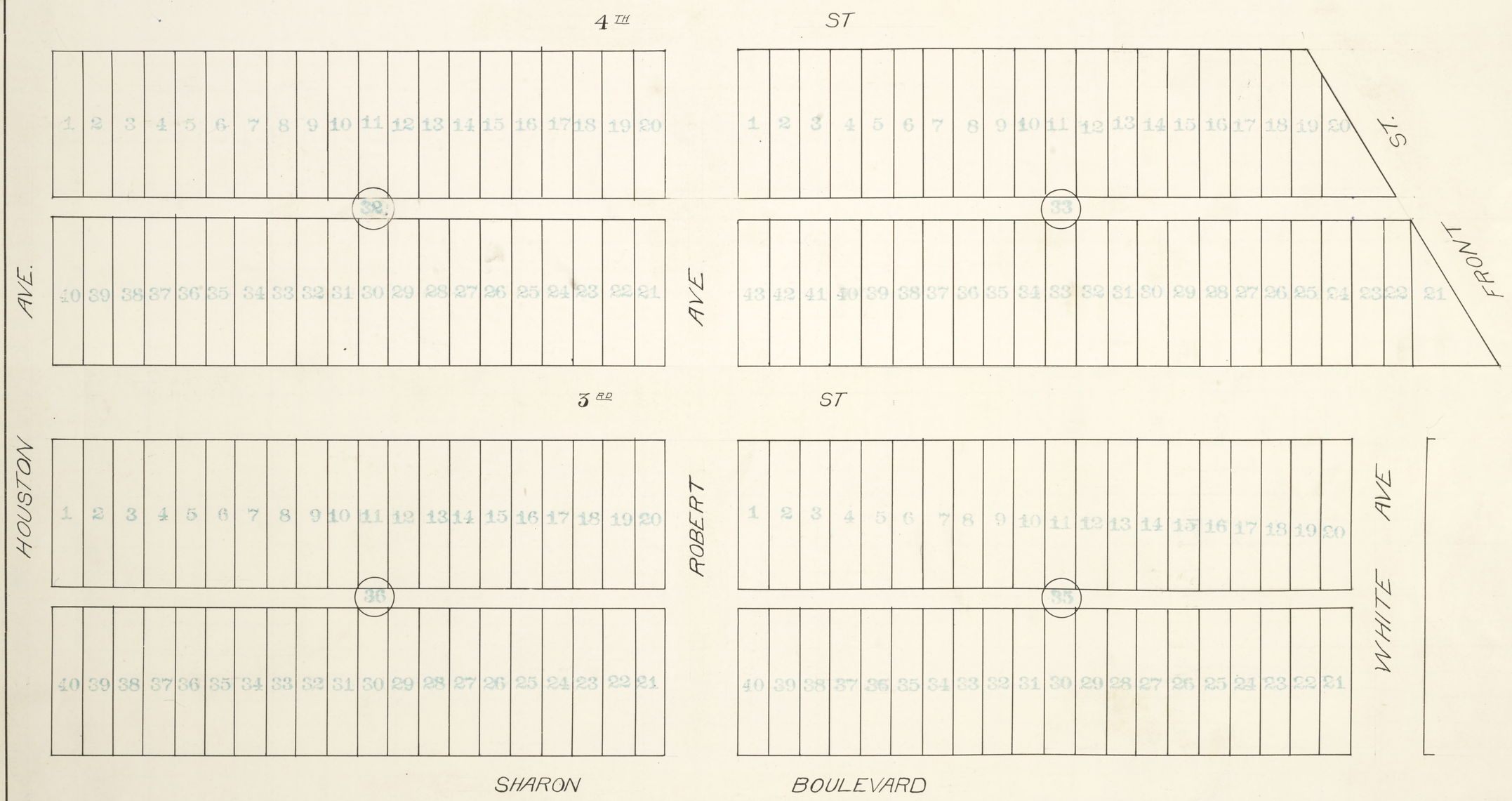
4TH ST
AVE.
AVE
ST.
FRONT
32
33
3RD ST
HOUSTON
ROBERT
AVE
WHITE
36
35
SHARON
BOULEVARD

	OWNER.	TRANSFER.	Mtg. Abts. Page	~~Section~~ Lot	No. of Acres Block	Value ~~1900~~ 1914 Land	Value ~~1900~~ 1914 Imp.	Check	Value ~~1901~~ 1915 Land	Value ~~1901~~ 1915 Imp.	Check	Value 1902 Land	Value 1902 Imp.	Check	Value 1903 Land	Value 1903 Imp.	Check	Value 1904 Land	Value 1904 Imp.	Check	Value 1905 Land	Value 1905 Imp.	Check	Value 1906 Land	Value 1906 Imp	Check	Value 1907 Land	Value 1907 Imp.	Check
1	Sharon Farms Company.			1 to 40	32	200		201	200		1																		
2				1 to 43	33	215		202	215		2																		
3				1 to 40	35	200		202	200		2																		
4				1 to 40	36	200		202	200		2																		

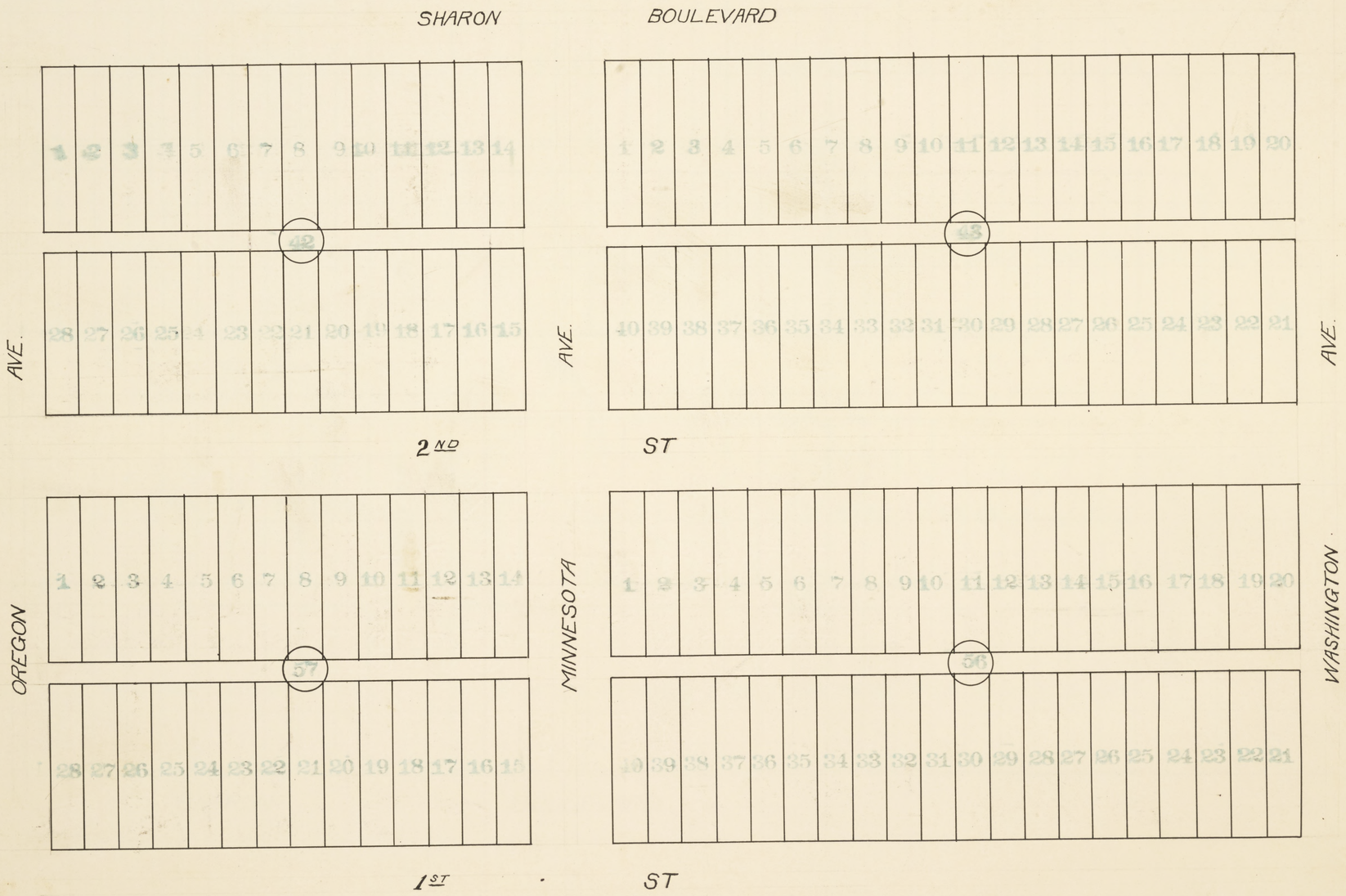
SHARON
BOULEVARD
AVE.
AVE.
AVE.
2ND
ST
OREGON
MINNESOTA
WASHINGTON
1ST
ST

	OWNER.	TRANSFER.	Mtg. Abts. Page	~~Section~~ Lot	~~No of Acres~~ Block	Value ~~1900~~ 1914 Land	Value ~~1900~~ 1914 Imp.	Check	Value ~~1901~~ 1915 Land	Value ~~1901~~ 1915 Imp.	Check	Value 1902 Land	Value 1902 Imp.	Check	Value 1903 Land	Value 1903 Imp.	Check	Value 1904 Land	Value 1904 Imp.	Check	Value 1905 Land	Value 1905 Imp.	Check	Value 1906 Land	Value 1906 Imp	Check	Value 1907 Land	Value 1907 Imp.	Check
1	Sharon Farms Company			1 to 28	42	140		202	140		2																		
2				1 to 40	43	200		202	200		2																		
3				1 to 40	56	200		202	200		2																		
4				1 to 28	57	140		202	140		2																		
5																													
6																													
7																													
8																													
9																													
10																													
11																													
12																													
13																													
14																													
15																													
16																													
17																													
18																													
19																													
20																													
21																													
22																													
23																													
24																													
25																													
26																													
27																													
28																													
29																													
30																													
31																													
32																													
33																													
34																													
35																													
36																													
37																													
38																													
39																													
40																													
41																													
42																													
43																													
44																													
45																													
46																													
47																													
48																													
49																													
50																													
51																													
52																													
53																													
54																													

BER M E & BORDEN Town or Sharon RIVERVIEW Richardson Addition. IRRIGOSA MINARET RAYMOND Califa. Stevens Add. to Raymond Trigo. Yosemite Add. MADERA C. & O. Co's 1st Add.



	OWNER.	TRANSFER.	Mtg. Abts. Page	~~Section~~ Lot	No. of Acres Block	Value ~~1900~~ 1914 Land	Value ~~1900~~ 1914 Imp.	Check	Value ~~1901~~ 1915 Land	Value ~~1901~~ 1915 Imp.	Check	Value 1902 Land	Value 1902 Imp.	Check	Value 1903 Land	Value 1903 Imp.	Check	Value 1904 Land	Value 1904 Imp.	Check	Value 1905 Land	Value 1905 Imp.	Check	Value 1906 Land	Value 1906 Imp	Check	Value 1907 Land	Value 1907 Imp.	Check
1	Sharon Farms Company			1 to 40	44	200		202	200		2																		
2				1 to 40	45	200		202	200		2																		
3				1 to 40	54	200		202	200		2																		
4				1 to 40	55	200		202	200		2																		

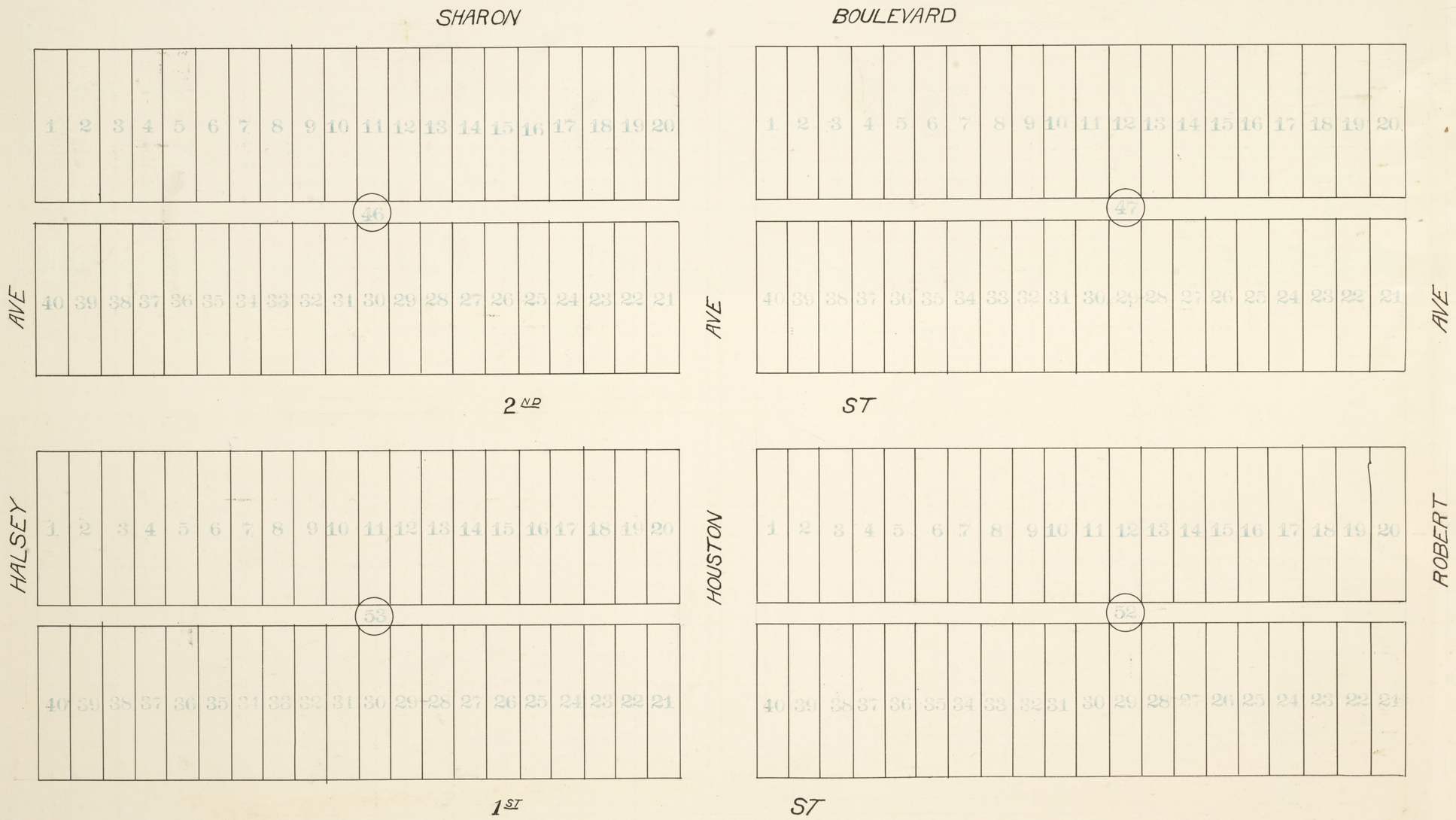
SHARON
BOULEVARD
AVE
AVE
AVE
2ND
ST
HALSEY
HOUSTON
ROBERT
1ST
ST

Town of Sharon

	OWNER.	TRANSFER.	Mtg. Abts. Page	~~Section~~ Lot	No. of ~~Acres~~ Block	Value 1900 Land	Value 1900 Imp.	Check	Value ~~1901~~ 1915 Land	Value ~~1901~~ 1915 Imp.	Check	Value 1902 Land	Value 1902 Imp.	Check	Value 1903 Land	Value 1903 Imp.	Check	Value 1904 Land	Value 1904 Imp.	Check	Value 1905 Land	Value 1905 Imp.	Check	Value 1906 Land	Value 1906 Imp	Check	Value 1907 Land	Value 1907 Imp.	Check
1	Sharon Farms Company			1 to 40	46	200		202	200		2																		
2				1 to 40	47	200		202	200		2																		
3				1 to 40	52	200		202	200		2																		
4				1 to 40	53	200		202	200		2																		

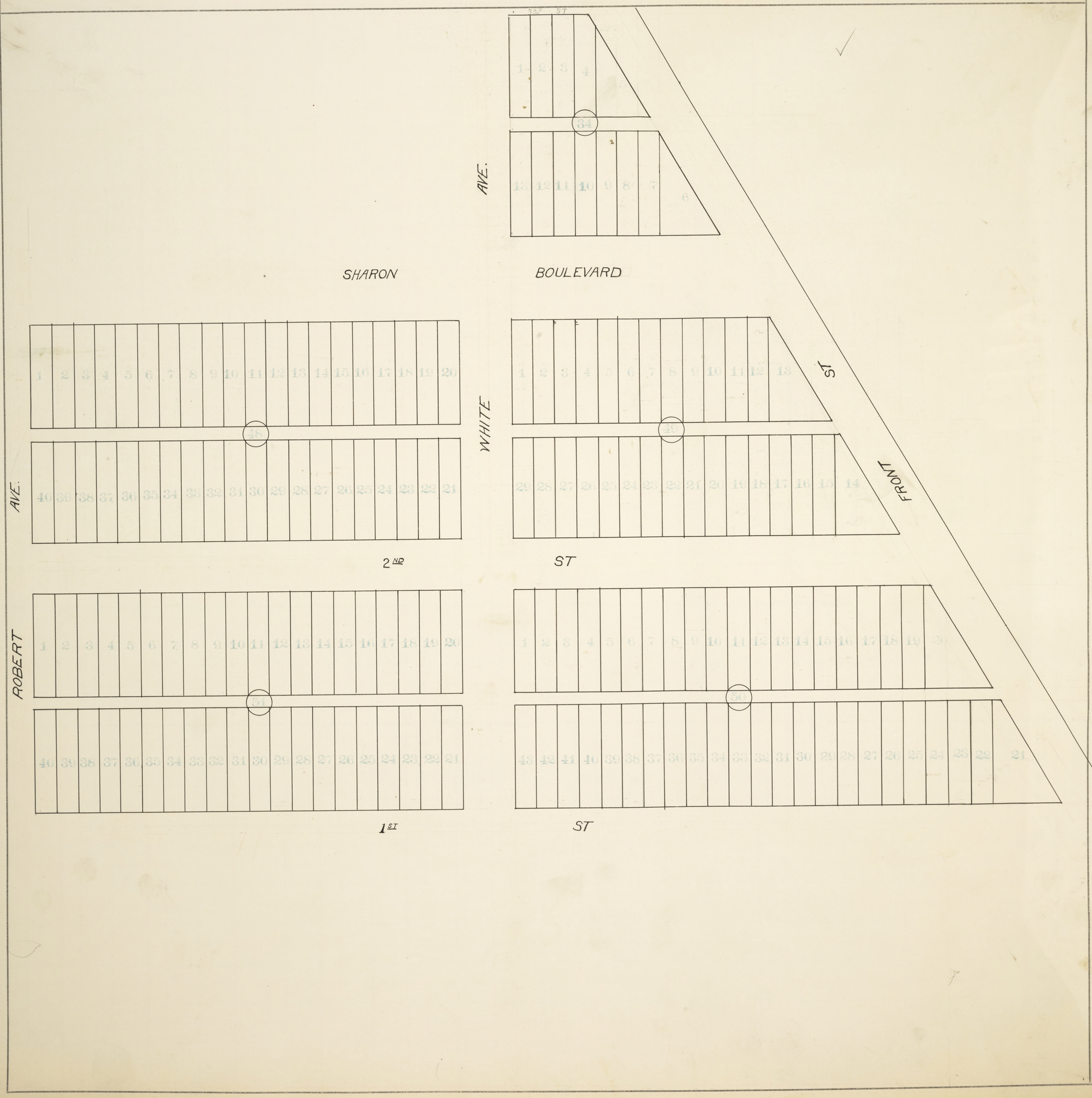
3RD ST
SHARON
BOULEVARD
AVE.
WHITE
AVE.
2ND
ST
FRONT
ST
ROBERT
1ST
ST

Town of Sharon

	OWNER.	TRANSFER.	Mtg. Abts. Page	LOT	BLOCK	Value ~~1900~~ 1914		Check	Value ~~1901~~ 1915		Check	Value 1902		Check	Value 1903		Check	Value 1904		Check	Value 1905		Check	Value 1906		Check	Value 1907		Check
						Land	Imp.		Land	Imp.		Land	Imp.		Land	Imp.		Land	Imp.		Land	Imp.		Land	Imp		Land	Imp.	
1	Sharon Farms Company			1 to 13	34	65		202	65		2																		
2				1 to 40	48	200		202	200		2																		
3				1 to 29	49	145		202	145		2																		
4				1 to 43	50	215		202	215		2																		
5				1 to 40.	51	200		202	200		2																		
6																													
7																													
8																													
9																													
10																													
11																													
12																													
13																													
14																													
15																													
16																													
17																													
18																													
19																													
20																													
21																													
22																													
23																													
24																													
25																													
26																													
27																													
28																													
29																													
30																													
31																													
32																													
33																													
34																													
35																													
36																													
37																													
38																													
39																													
40																													
41																													
42																													
43																													
44																													
45																													
46																													
47																													
48																													
49																													
50																													
51																													
52																													
53																													
54																													

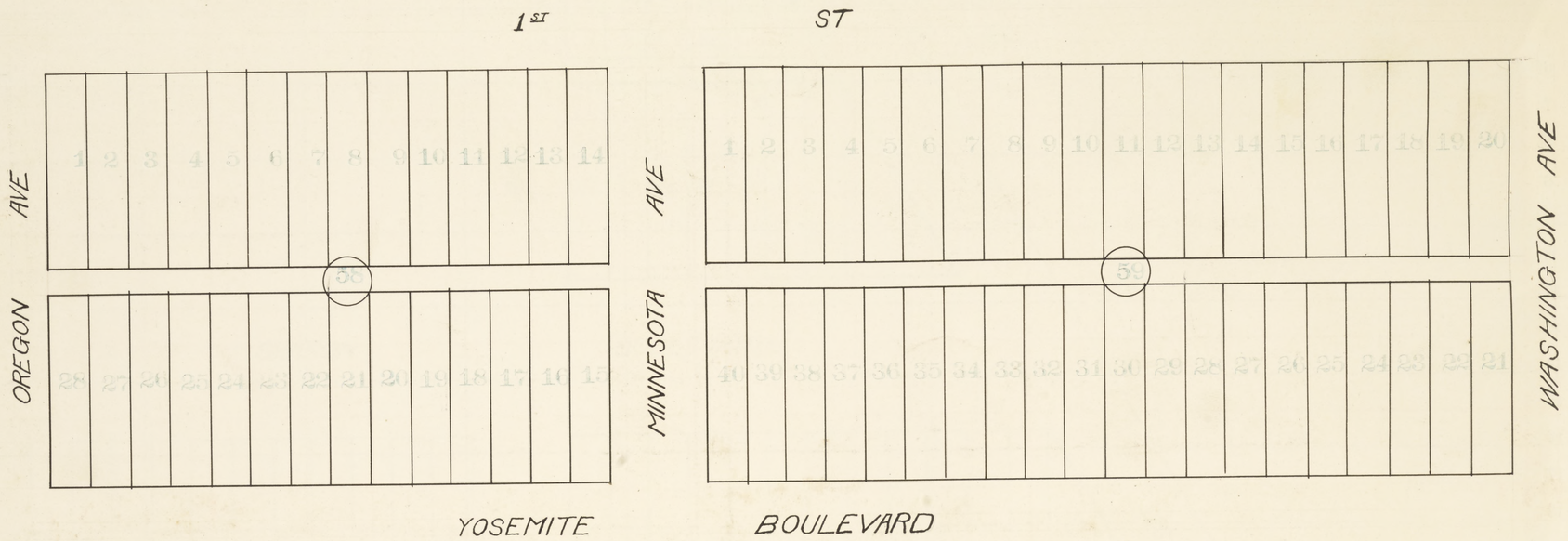
1ST
ST
OREGON AVE
MINNESOTA AVE
WASHINGTON AVE
58
59
YOSEMITE
BOULEVARD

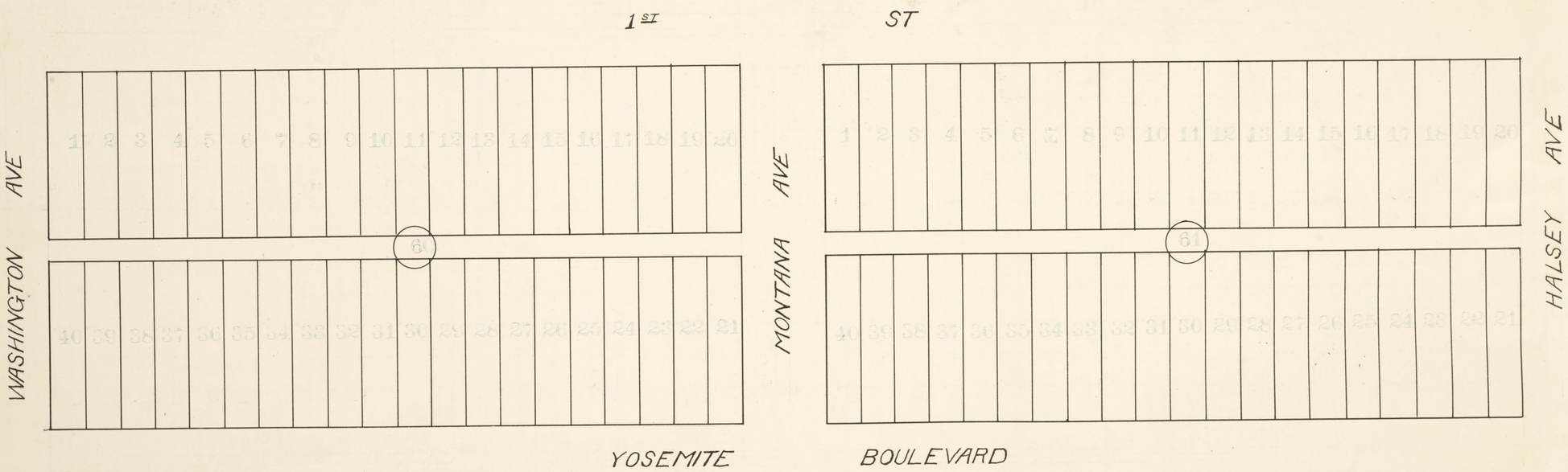
1ST
ST
WASHINGTON AVE
MONTANA AVE
HALSEY AVE
60
61
YOSEMITE
BOULEVARD

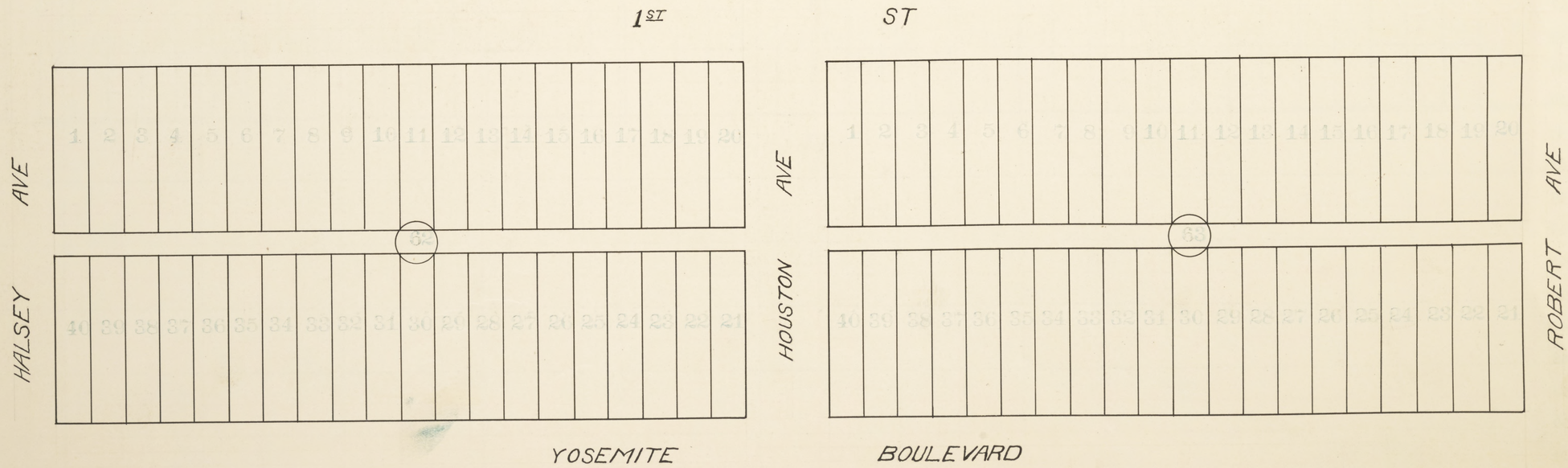
1ST
ST
HALSEY AVE
HOUSTON AVE
ROBERT AVE
62
63
YOSEMITE
BOULEVARD

Town of Sharon.

	OWNER.	TRANSFER.	Mtg. Abts. Page	LOT	BLOCK	Value ~~1900~~ 1914		Check	Value ~~1901~~ 1915		Check	Value 1902		Check	Value 1903		Check	Value 1904		Check	Value 1905		Check	Value 1906		Check	Value 1907		Check
						Land	Imp.		Land	Imp.		Land	Imp.		Land	Imp.		Land	Imp.		Land	Imp.		Land	Imp		Land	Imp.	
1	Sharon Farms Company			1 to 28	58	140		202	140		2																		
2				1 to 40	59	200		202	200		2																		
3				1 to 40	60	200		202	200		2																		
4				1 to 40	61	200		202	200		2																		
5				1 to 40	62	200		202	200		2																		
6				1 to 40	63	200		202	200		2																		

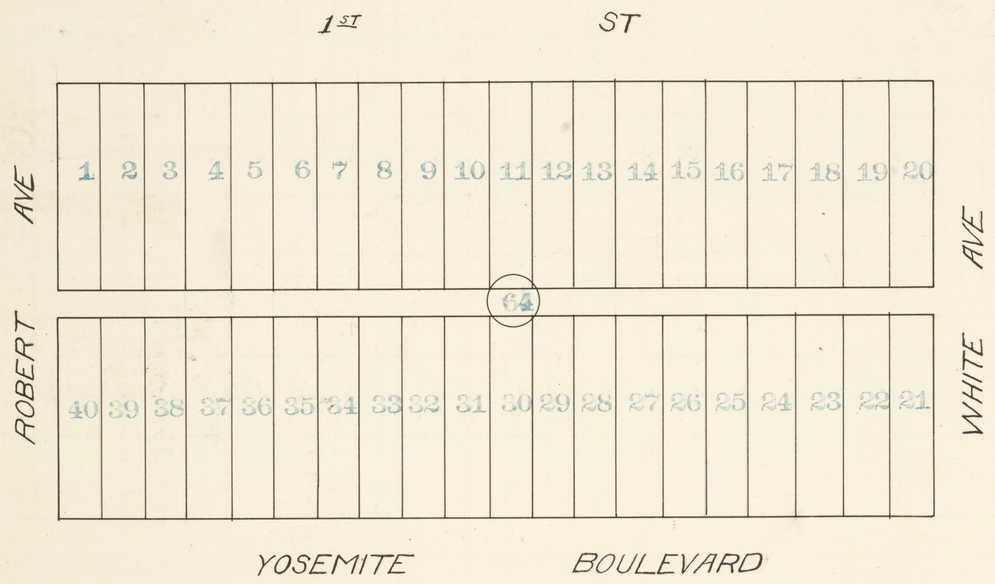
1ST ST
AVE
1 2 3 4 5 6 7 8 9 10 11 12 13 14 15 16 17 18 19 20
64
ROBERT
40 39 38 37 36 35 34 33 32 31 30 29 28 27 26 25 24 23 22 21
WHITE AVE
YOSEMITE BOULEVARD

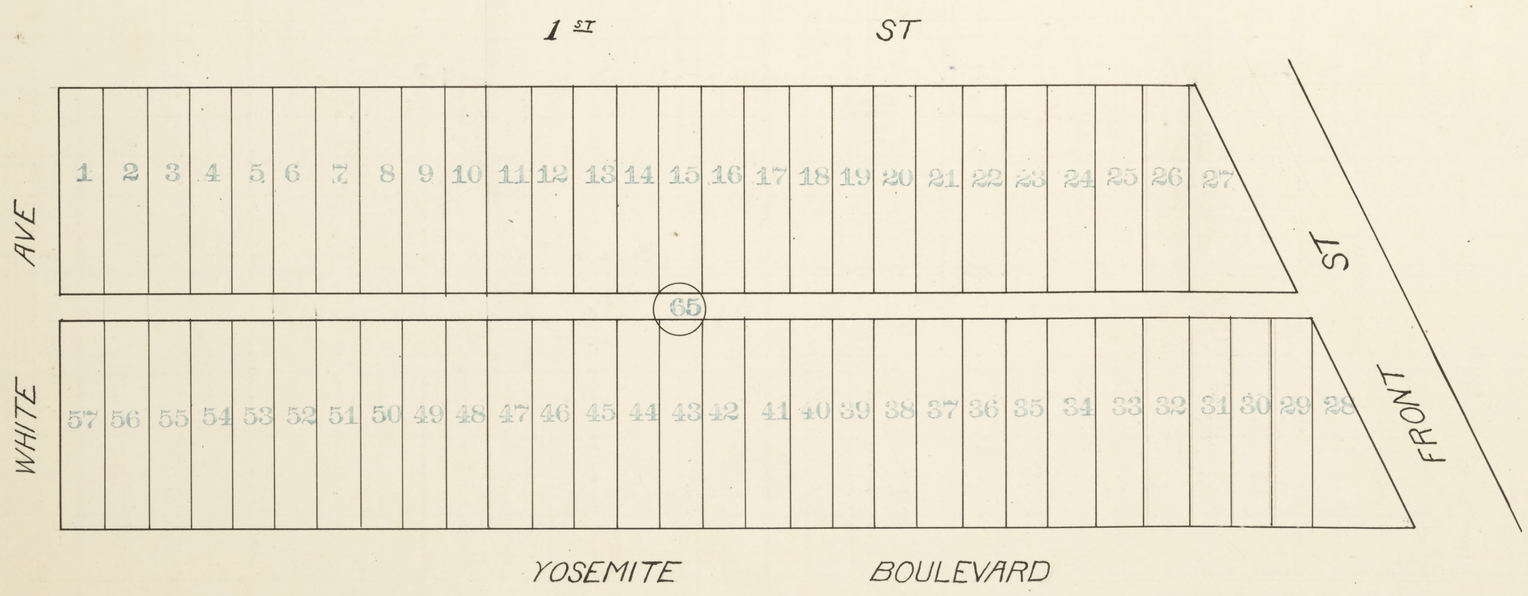
1ST ST
AVE
1 2 3 4 5 6 7 8 9 10 11 12 13 14 15 16 17 18 19 20 21 22 23 24 25 26 27
65
WHITE
57 56 55 54 53 52 51 50 49 48 47 46 45 44 43 42 41 40 39 38 37 36 35 34 33 32 31 30 29 28
ST
FRONT
YOSEMITE BOULEVARD

	OWNER.	TRANSFER.	Mtg. Abts. Page	LOT	BLOCK	Value ~~1900~~ 1914		Check	Value ~~1901~~ 1915		Check	Value 1902		Check	Value 1903		Check	Value 1904		Check	Value 1905		Check	Value 1906		Check	Value 1907		Check
						Land	Imp.		Land	Imp.		Land	Imp.		Land	Imp.		Land	Imp.		Land	Imp.		Land	Imp		Land	Imp.	
1	Sharon Farms Company			1 to 40	64	200		202	200		2																		
2				1 to 57	65	285		202	285		2																		
3																													
4																													
5																													
6																													
7																													
8																													
9																													
10																													
11																													
12																													
13																													
14																													
15																													
16																													
17																													
18																													
19																													
20																													
21																													
22																													
23																													
24																													
25																													
26																													
27																													
28																													
29																													
30																													
31																													
32																													
33																													
34																													
35																													
36																													
37																													
38																													
39																													
40																													
41																													
42																													
43																													
44																													
45																													
46																													
47																													
48																													
49																													
50																													
51																													
52																													
53																													
54																													

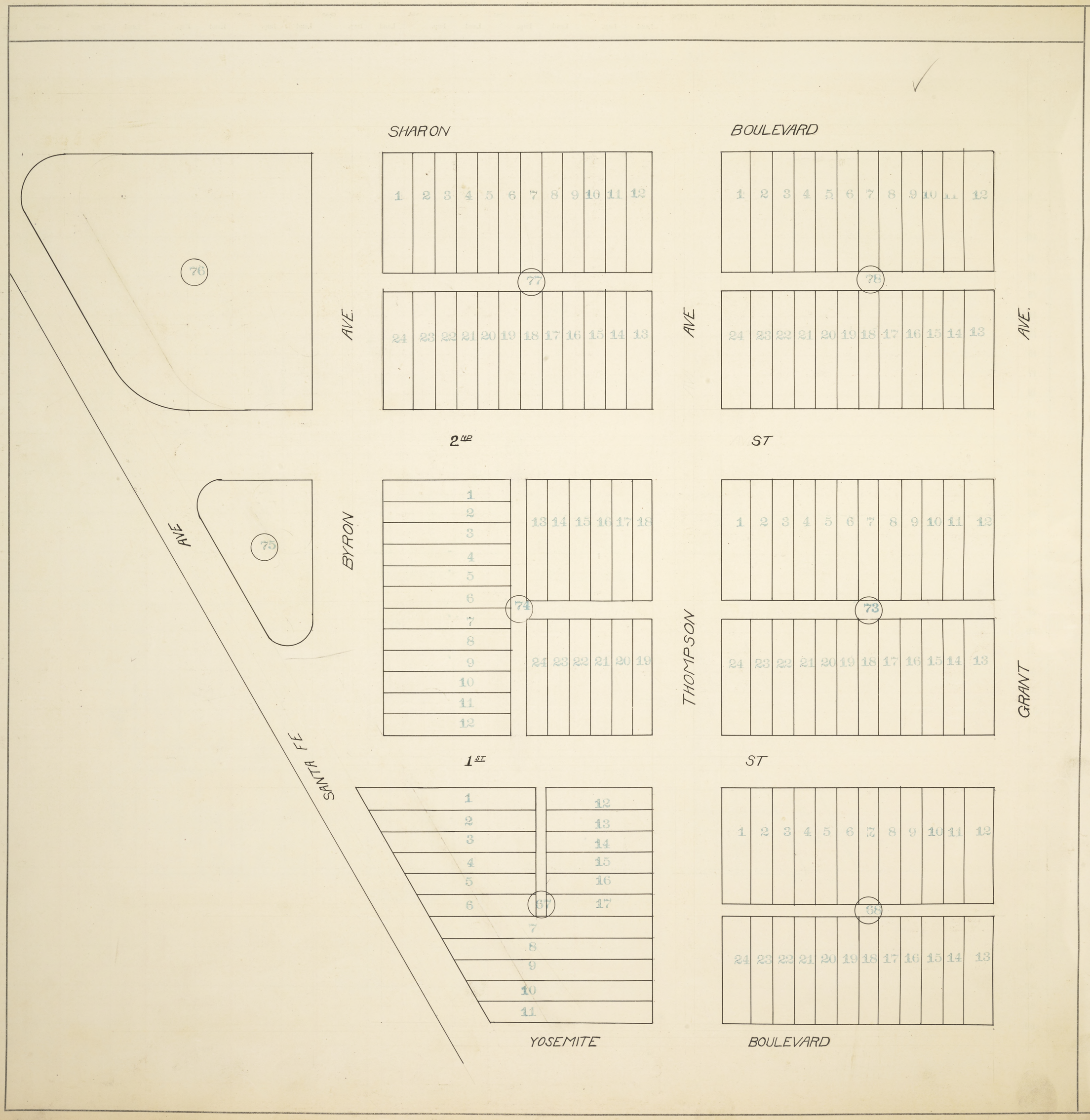
SHARON
BOULEVARD
76
77
78
AVE.
AVE
AVE.
2ND
ST
75
74
73
BYRON
THOMPSON
GRANT
AVE
SANTA FE
1ST
ST
67
68
YOSEMITE
BOULEVARD

Town of Sharon.

	OWNER.	TRANSFER.	Mtg. Abts. Page	LOT	BLOCK	Value ~~1900~~ 1914		Check	Value ~~1901~~ 1915		Check	Value 1902		Check	Value 1903		Check	Value 1904		Check	Value 1905		Check	Value 19		Check	Value 19		Check
						Land	Imp.		Land	Imp.		Land	Imp.		Land	Imp.		Land	Imp.		Land	Imp.		Land	Imp		Land	Imp.	
1	Sharon Farms Company			1 to 17	67	85		202	85	80	2																		
2				1 to 24	68	120		202	120		2																		
3				1 to 24	73	120		202	120		2																		
4				1 to 24	74	120		202	120	250	2																		
5				all	75	75		202	75		2																		
6				all	76	25	400	202	25	300	2																		
7				1 to 24	77	120		202	120	100	2																		
8				1 to 24	78	120		202	120		2																		


SHARON
BOULEVARD
79
80
2ND
ST
AVE
72
71
GRANT
HINING
ELMER
1ST
ST
69
70
YOSEMITE
BOULEVARD

Town of Sharon.

	OWNER.	TRANSFER.	Mtg. Abts. Page	LOT	BLOCK	Value ~~1900~~ 1914		Check	Value ~~1901~~ 1915		Check	Value 1902		Check	Value 1903		Check	Value 1904		Check	Value 1905		Check	Value 19		Check	Value 19		Check
						Land	Imp.		Land	Imp.		Land	Imp.		Land	Imp.		Land	Imp.		Land	Imp.		Land	Imp		Land	Imp.	
1	Sharon Farms Company			1 to 24	69	120		202	120		2																		
2				1 to 32	70	160		203	160		3																		
3				1 to 32	71	160		203	160		3																		
4				1 to 24	72	120		203	120		3																		
5				1 to 24.	79	120		203	120		3																		
6				1 to 32	80	160		203	160		3																		
7																													
8																													
9																													
10																													
11																													
12																													
13																													
14																													
15																													
16																													
17																													
18																													
19																													
20																													
21																													
22																													
23																													
24																													
25																													
26																													
27																													
28																													
29																													
30																													
31																													
32																													
33																													
34																													
35																													
36																													
37																													
38																													
39																													
40																													
41																													
42																													
43																													
44																													
45																													
46																													
47																													
48																													
49																													
50																													
51																													
52																													
53																													
54																													

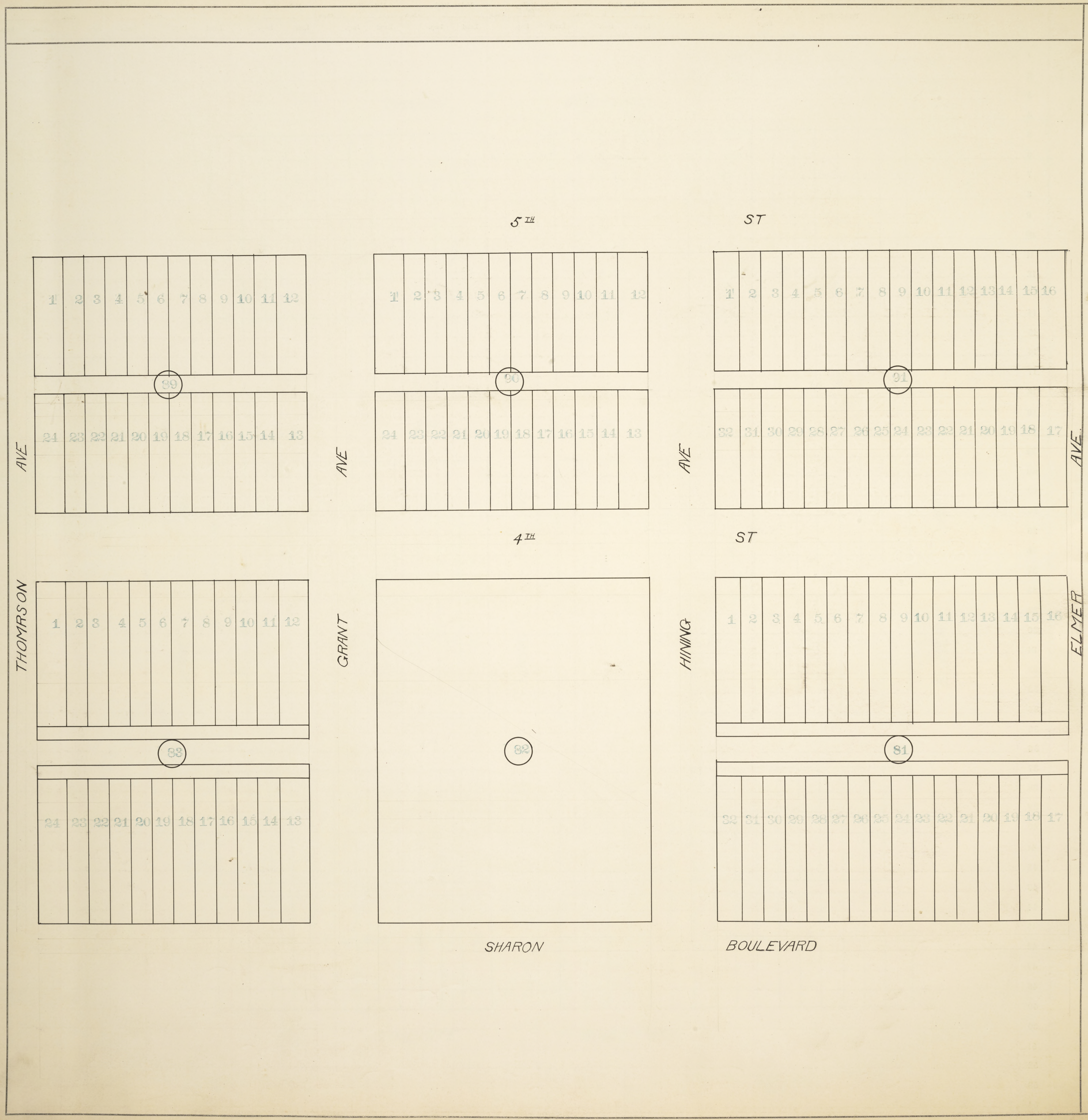
5TH ST
4TH ST
THOMPSON AVE
GRANT AVE
HINING AVE
ELMER AVE
SHARON BOULEVARD
89
90
91
88
82
81

Town of Sharon

	OWNER.	TRANSFER.	Mtg. Abts. Page	LOT	BLOCK	Value 1900 (1914) Land	Value 1900 (1914) Imp.	Check	Value 1901 (1915) Land	Value 1901 (1915) Imp.	Check	Value 1902 Land	Value 1902 Imp.	Check	Value 1903 Land	Value 1903 Imp.	Check	Value 1904 Land	Value 1904 Imp.	Check	Value 1905 Land	Value 1905 Imp.	Check	Value 19[illegible] Land	Value 19[illegible] Imp	Check	Value 19[illegible] Land	Value 19[illegible] Imp.	Check
1	Sharon School District a municipal corporation			all	82.	✓		—			—																		
2																													
3	Sharon Farms Company			1 to 32	81	160		203	160		3																		
4				1 to 24	83	120		203	120	1000	3																		
5				1 to 24	89	120		203	120		3																		
6				1 to 24	90	120		203	120		3																		
7				1 to 32.	91	160		203	160		3																		

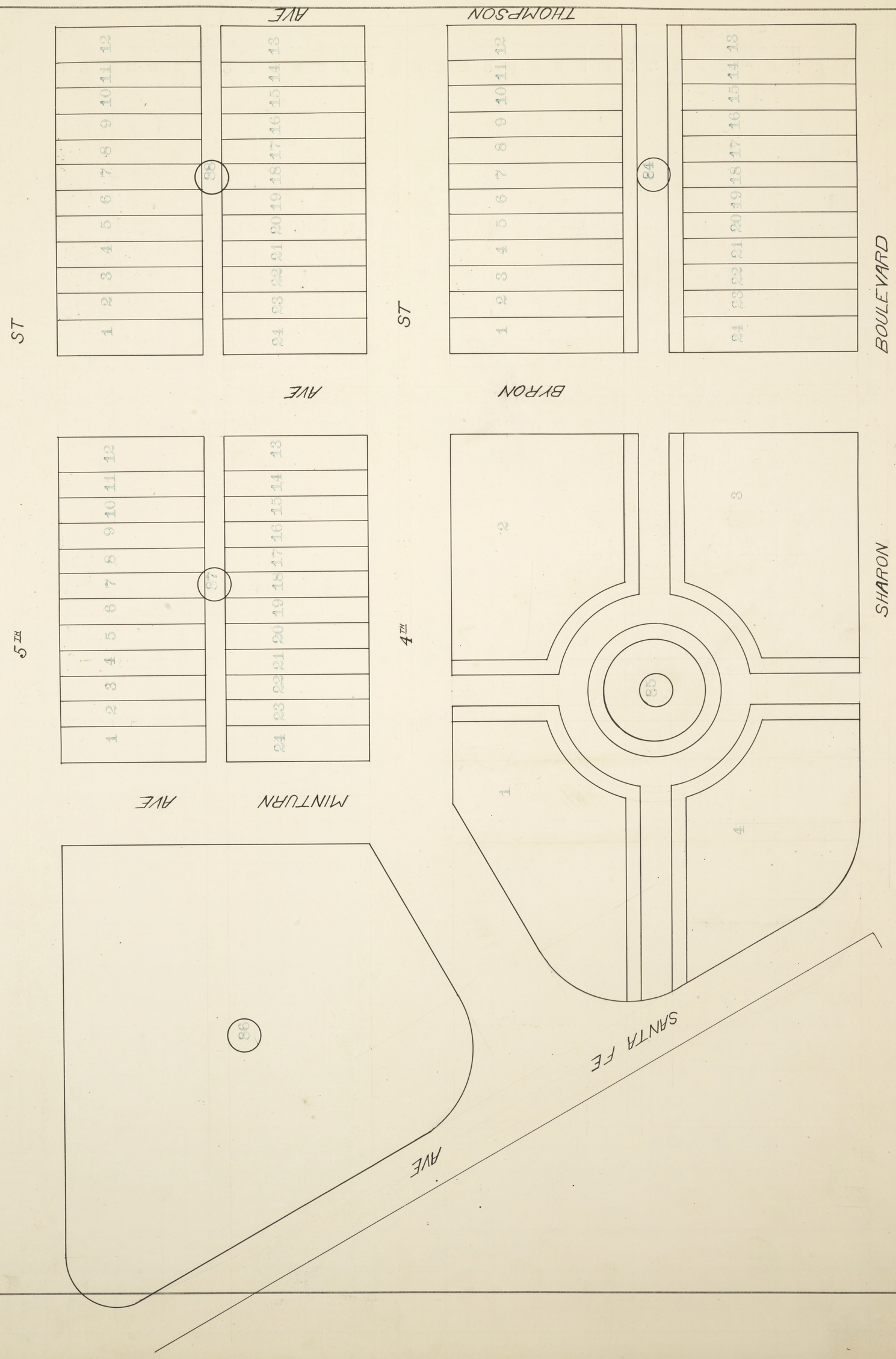
THOMPSON
AVE
BYRON
AVE
MINTURN
AVE
ST
ST
4TH
5TH
BOULEVARD
SHARON
SANTA FE
AVE
1
2
3
4
85
84
86
87
88

	OWNER.	TRANSFER.	Mtg. Abts. Page	LOT	BLOCK	Value ~~1900~~ 1914		Check	Value ~~1901~~ 1915		Check	Value 1902		Check	Value 1903		Check	Value 1904		Check	Value 1905		Check	Value 19		Check	Value 19		Check
						Land	Imp.		Land	Imp.		Land	Imp.		Land	Imp.		Land	Imp.		Land	Imp.		Land	Imp		Land	Imp.	
1	Sharon Farms Company			1 & 2 4	84	120		203	120		3																		
2				all	85	100	2000	203	100	1000	3																		
3				all	86	150		203	150		3																		
4				1 & 2 4	87	120		203	120		3																		
5				1 & 2 4	88	120		203	120		3																		

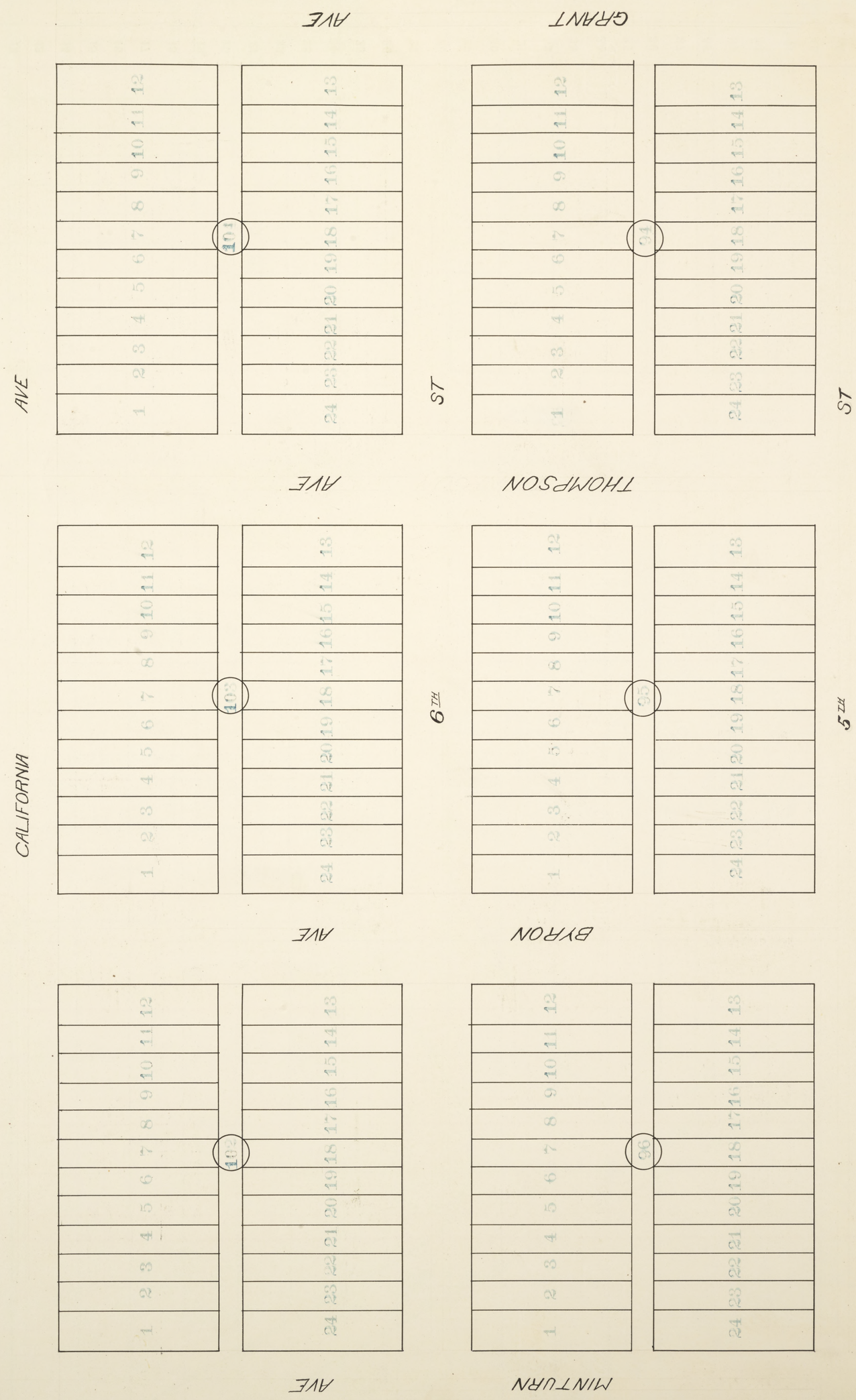
GRANT
AVE
THOMPSON
AVE
BYRON
AVE
MINTURN
AVE
5TH
ST
6TH
ST
CALIFORNIA
AVE
91
95
96
101
103
105

	OWNER.	TRANSFER.	Mtg. Abts. Page	LOT	BLOCK	Value ~~1900~~ 1914		Check	Value ~~1901~~ 1915		Check	Value 1902		Check	Value 1903		Check	Value 1904		Check	Value 1905		Check	Value 19		Check	Value 19		Check
						Land	Imp.		Land	Imp.		Land	Imp.		Land	Imp.		Land	Imp.		Land	Imp.		Land	Imp		Land	Imp.	
1	Sharon Farms Company			1 to 24	94	120		203	120		3																		
2				1 to 24	95	120		203	120		3																		
3				1 to 24	96	120		203	120		3																		
4				1 to 24	102	120		203	120		3																		
5				1 to 24	103	120		203	120		3																		
6				1 to 24	104	120		203	120		3																		
7																													
8																													
9																													
10																													
11																													
12																													
13																													
14																													
15																													
16																													
17																													
18																													
19																													
20																													
21																													
22																													
23																													
24																													
25																													
26																													
27																													
28																													
29																													
30																													
31																													
32																													
33																													
34																													
35																													
36																													
37																													
38																													
39																													
40																													
41																													
42																													
43																													
44																													
45																													
46																													
47																													
48																													
49																													
50																													
51																													
52																													
53																													
54																													

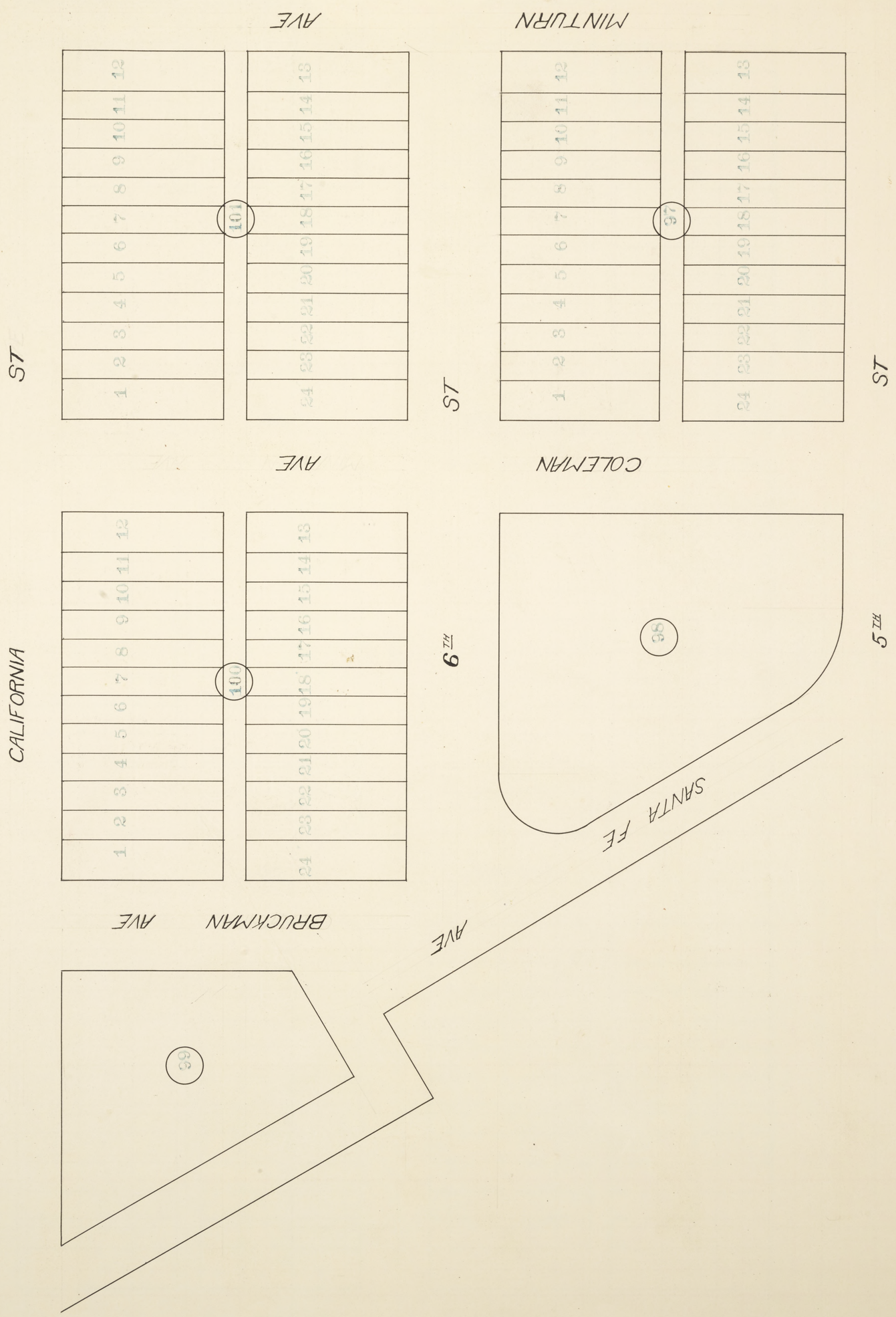
MINTURN
AVE
COLEMAN
AVE
ST
ST
ST
97
101
5TH
6TH
SANTA FE
AVE
CALIFORNIA
100
96
BRUCKMAN
AVE
AVE
95

Town of Sharon.

	OWNER.	TRANSFER.	Mtg. Abts. Page	LOT	BLOCK	Value ~~1900~~ 1914 Land	Value ~~1900~~ 1914 Imp.	Check	Value ~~1901~~ 1915 Land	Value ~~1901~~ 1915 Imp.	Check	Value 1902 Land	Value 1902 Imp.	Check	Value 1903 Land	Value 1903 Imp.	Check	Value 1904 Land	Value 1904 Imp.	Check	Value 1905 Land	Value 1905 Imp.	Check	Value 19 Land	Value 19 Imp	Check	Value 19 Land	Value 19 Imp.	Check
1	Sharon Farms Company			1 to 24	97	120		203	120		3																		
2				all	98	50		203	50		3																		
3				all	99	75		203	75		3																		
4				1 to 24	100	120		203	120		3																		
5				1 to 24	101	120		203	120		3																		
6																													
7																													
8																													
9																													
10																													
11																													
12																													
13																													
14																													
15																													
16																													
17																													
18																													
19	Make one next page.																												
20	Sharon Farms Company			1 to 32	92	160		203	160		3																		
21				1 to 24	93	120		203	120		3																		
22				1 to 24	105	120		203	120		3																		
23				1 to 32	106	160		203	160		3																		
24																													
25																													
26																													
27																													
28																													
29																													
30																													
31																													
32																													
33																													
34																													
35																													
36																													
37																													
38																													
39																													
40																													
41																													
42																													
43																													
44																													
45																													
46																													
47																													
48																													
49																													
50																													
51																													
52																													
53																													
54																													


CALIFORNIA
AVE
1 2 3 4 5 6 7 8 9 10 11 12
105
24 23 22 21 20 19 18 17 16 15 14 13
1 2 3 4 5 6 7 8 9 10 11 12 13 14 15 16
106
32 31 30 29 28 27 26 25 24 23 22 21 20 19 18 17
AVE
AVE
6TH
ST
GRANT
1 2 3 4 5 6 7 8 9 10 11 12
93
24 23 22 21 20 19 18 17 16 15 14 13
HINING
1 2 3 4 5 6 7 8 9 10 11 12 13 14 15 16
92
32 31 30 29 28 27 26 25 24 23 22 21 20 19 18 17
ELMER
5TH
ST

A. CARLISLE & CO., S. F. 101694

	OWNER	TRANSFER	Mtg. Abts. Page	Section	No. of Acres	Value 1915		Check	Value 1916		Check	Value 1917		Check	Value 1918		Check	Value 1919		Check	Value 1920		Check	Value 1921		Check	Value 192	
						Land	Imp.		Land	Imp.		Land	Imp.		Land	Imp.		Land	Imp.		Land	Imp.		Land	Imp.		Land	
1																												
2																												
3																												
4																												
5																												
6																												
7																												
8																												
9																												
10																												
11																												
12																												
13																												
14																												
15																												
16																												
17																												
18																												
19																												
20																												
21																												
22																												
23																												
24																												
25																												
26																												
27																												
28																												
29																												
30																												
31																												
32																												
33																												
34																												
35																												
36																												
37																												
38																												
39																												
40																												
41																												
42																												
43																												
44																												
45																												
46																												
47																												
48																												
49																												
50																												
51																												
52																												
53																												
54																												
55																												
56																												
57																												
58																												
59																												
60																												

YOSEMITE ADDITION TOWN RAYMOND

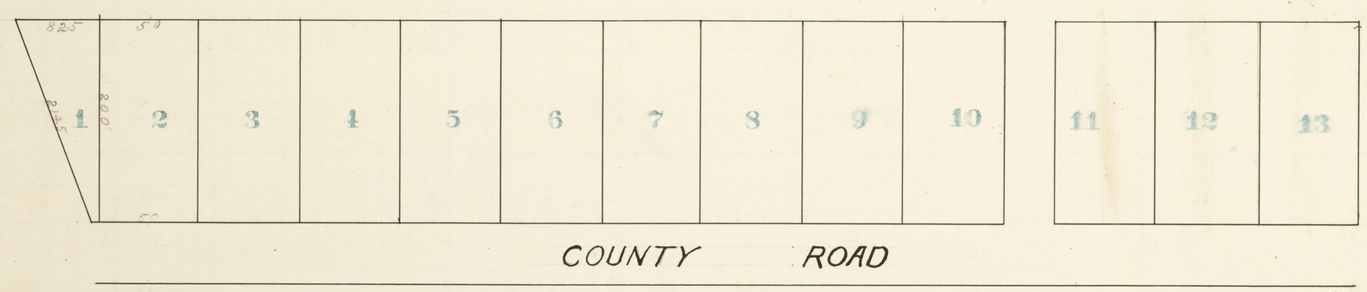

MADERA
HUGHES
MINARET
IRRIGOSA
BORDEN
Town of Sharon
Richardson Addition.
Stevens Add to Raymond